

DO NOT SELL

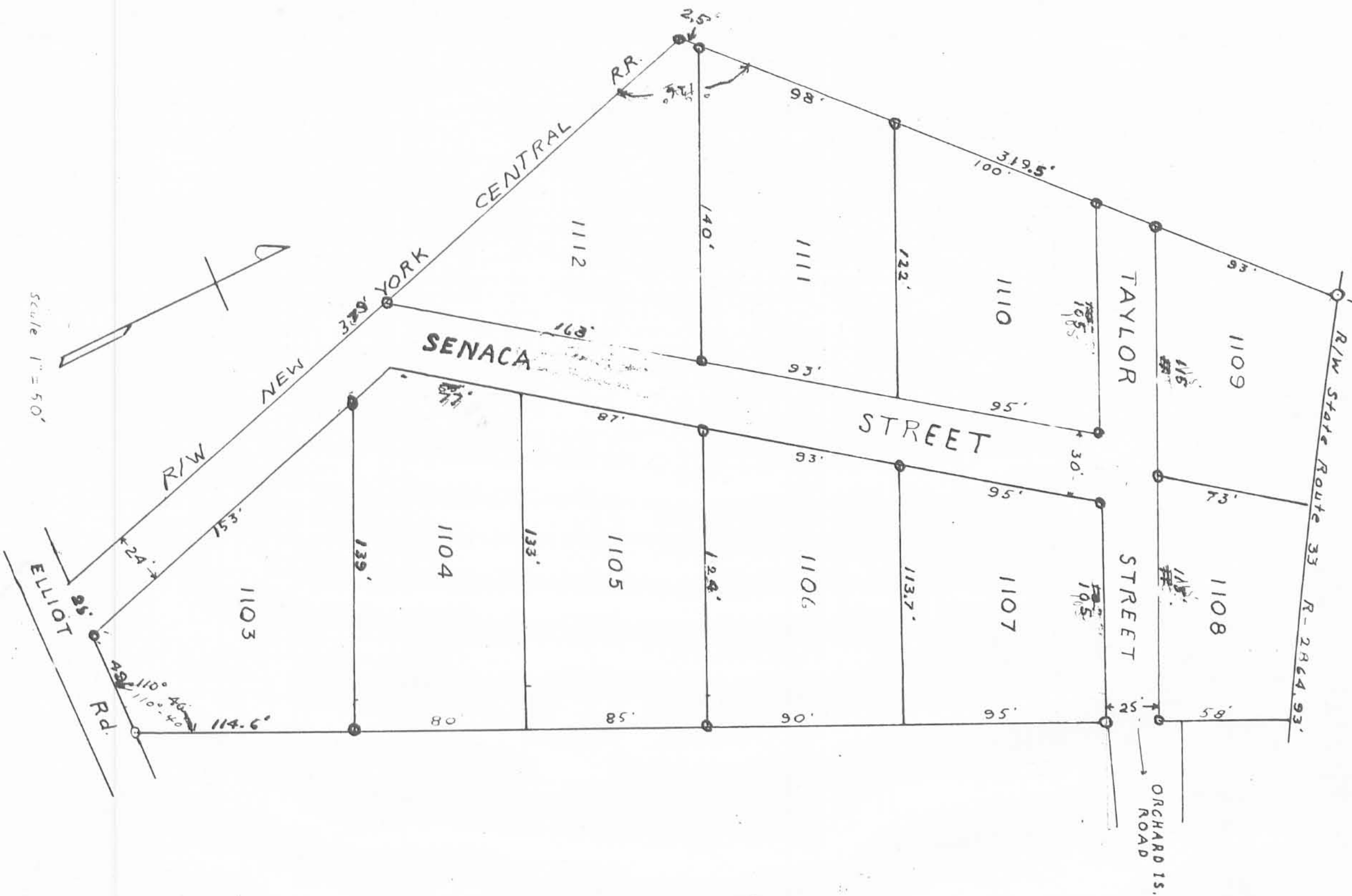
126360

KROUSKOP SUBDIVISION NO. 2

IN THE VILLAGE OF RUSSELLS POINT, OHIO

1952

Sta. Q 251+00



SURVEYOR'S CERTIFICATE

This Plat represents a Subdivision of land in Section 36, Town 6, Range 8, in the Village of Russells Point, Washington Township, Logan County, Ohio, by John K. Krouskop and Eva Lena Krouskop. Lots are numbered 1103 to 1112 inclusive. Linear measurements shown in feet and tenths of feet. All bearings are the present magnetic bearings. The area included in this Plat contains 1.88 acres. I hereby certify the foregoing Plat and survey are correct.

Walter D. DeLoach
Registered Surveyor No. 2000

DEDICATION

We the undersigned John K. Krouskop and Eva Lena Krouskop Owners of the land shown on this Plat and survey do hereby assent to and adopt this subdivision of the same, and acknowledge that the same was made of our request. The streets shown on this plat we hereby dedicated to the public use and convenience forever.

John K. Krouskop
Eva Lena Krouskop
Signed and acknowledged in presence of
Walter D. DeLoach
W. D. DeLoach Witnesses

STATE OF OHIO SS
LOGAN COUNTY

Before me the undersigned a Notary Public in and for said County, John K. Krouskop and Eva Lena Krouskop who acknowledged the signing of the foregoing dedication and that the same is their free act and deed.

In testimony whereof I have hereunto subscribed my name and affixed my notarial seal at Russells Point, Ohio this 21 day of JANUARY, 1952.

W. R. Bowman
My Commission Expires 2-24-54

ACCEPTANCE

The annexed plat approved and accepted by the Council of the Village of Russells Point, Ohio, this 18 day of February, 1952 by Ordinance No. 126

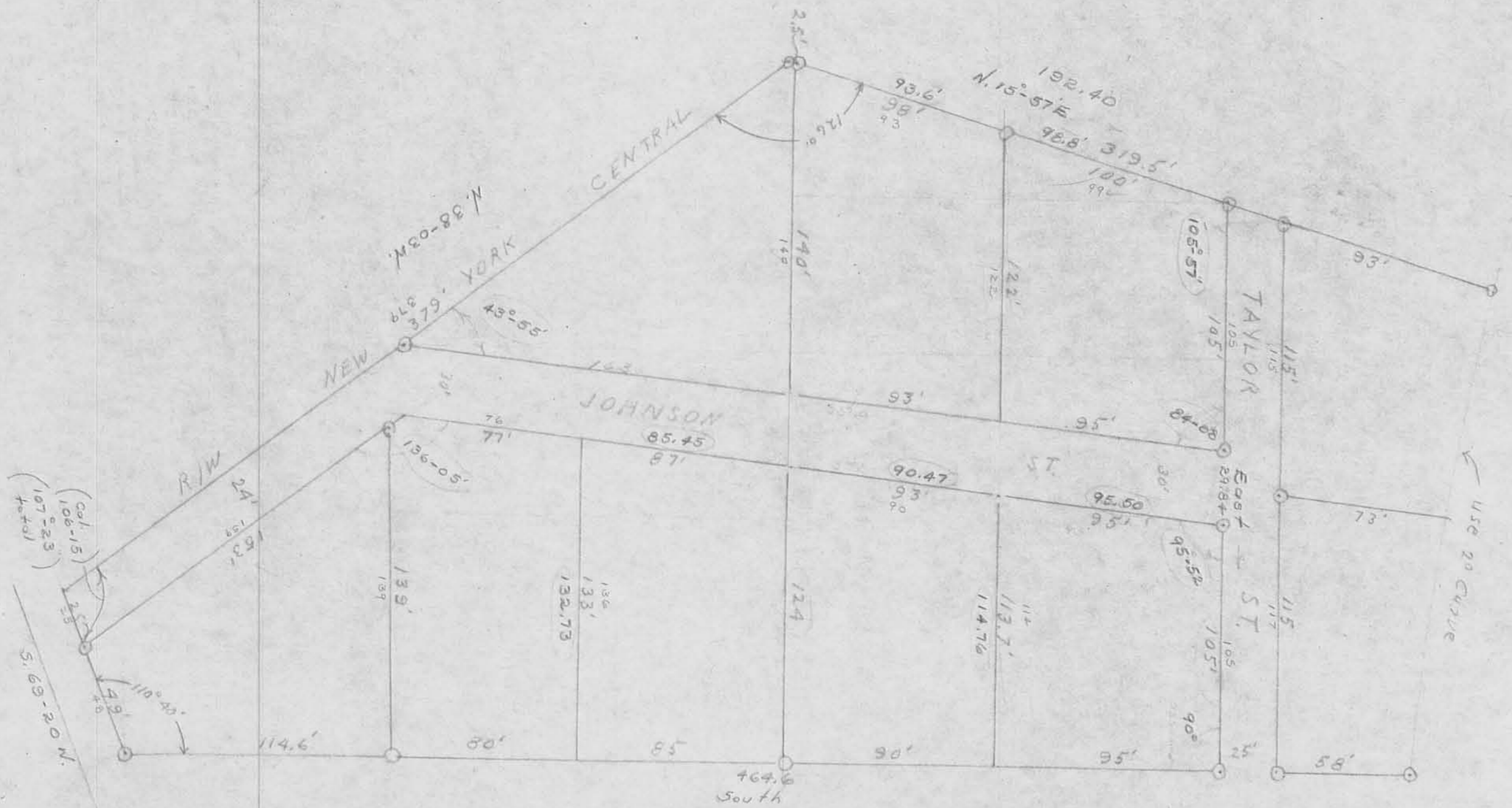
John S. Stans
Charles S. Krouskop
Clerk of Council

AUDITORS OFFICE

RECORDERS OFFICE

The within lots transferred this 19 day of April, 1952
Thomas A. Krouskop
Auditor Logan County, Ohio

Receiving for record at 10:45
clock AM on the 19 day of
April 1952
Recorded in Plat Book C
Volume 3 at Page 74
Mary M. Patel
Recorder Logan County, Ohio

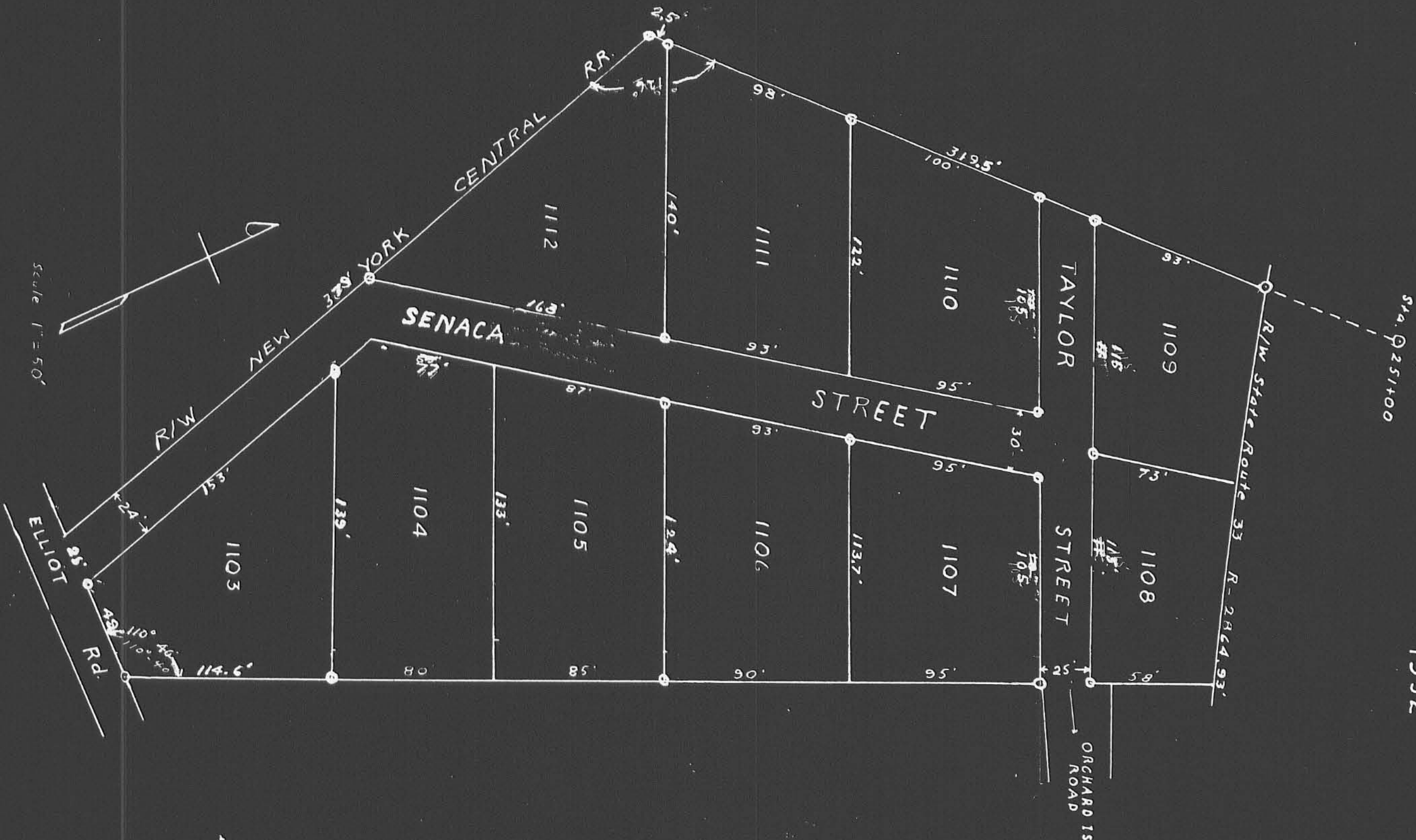


Krauskop Subdivision No. 2
Russell Point
5/2/52

KROUSKOP SUBDIVISION NO. 2

IN THE VILLAGE OF RUSSELLS POINT, OHIO

1952



Scale 1" = 50'

SURVEYOR'S CERTIFICATE

This Plat represents a Subdivision of land in Section 36, Town 6, Range 8 in the Village of Russells Point, Washington Township, Logan County, Ohio, by John R. Krouskop and Eva Lena Krouskop. Lots are numbered 1103 to 1112, inclusive. Linear measurements shown in feet and tenths of feet. All bearings are the present magnetic bearings. The area included in this Plat contains 1.88 acres. I hereby certify the foregoing Plat and survey are correct.

William D. Smith
Registered Surveyor No. 2000

DEDICATION

We the undersigned John R. Krouskop and Eva Lena Krouskop Owners of the land shown on this Plat and survey do hereby assent to and adopt this subdivision of the same, and acknowledge that the same was made of our request. The streets shown on this plat we hereby dedicated to the public use and convenience forever.

John R. Krouskop
Eva Lena Krouskop
Signed and acknowledged in presence of
William D. Smith
W. D. Smith witnesses

STATE OF OHIO SS
LOGAN COUNTY

Before me the undersigned a Notary Public in and for said County, personally appeared John R. Krouskop and Eva Lena Krouskop who acknowledged the signing of the foregoing dedication and that the same is their free act and deed.

In testimony whereof I have hereunto subscribed my name and affixed my notarial seal at Russells Point, Ohio this 21 day of JANUARY 1952.
W. R. Bowman
My Commission Expires 2-24-54

ACCEPTANCE

The annexed plat approved and accepted by the Council of the Village of Russells Point, Ohio, this 18 day of February, 1952, by Ordinance No. 126.

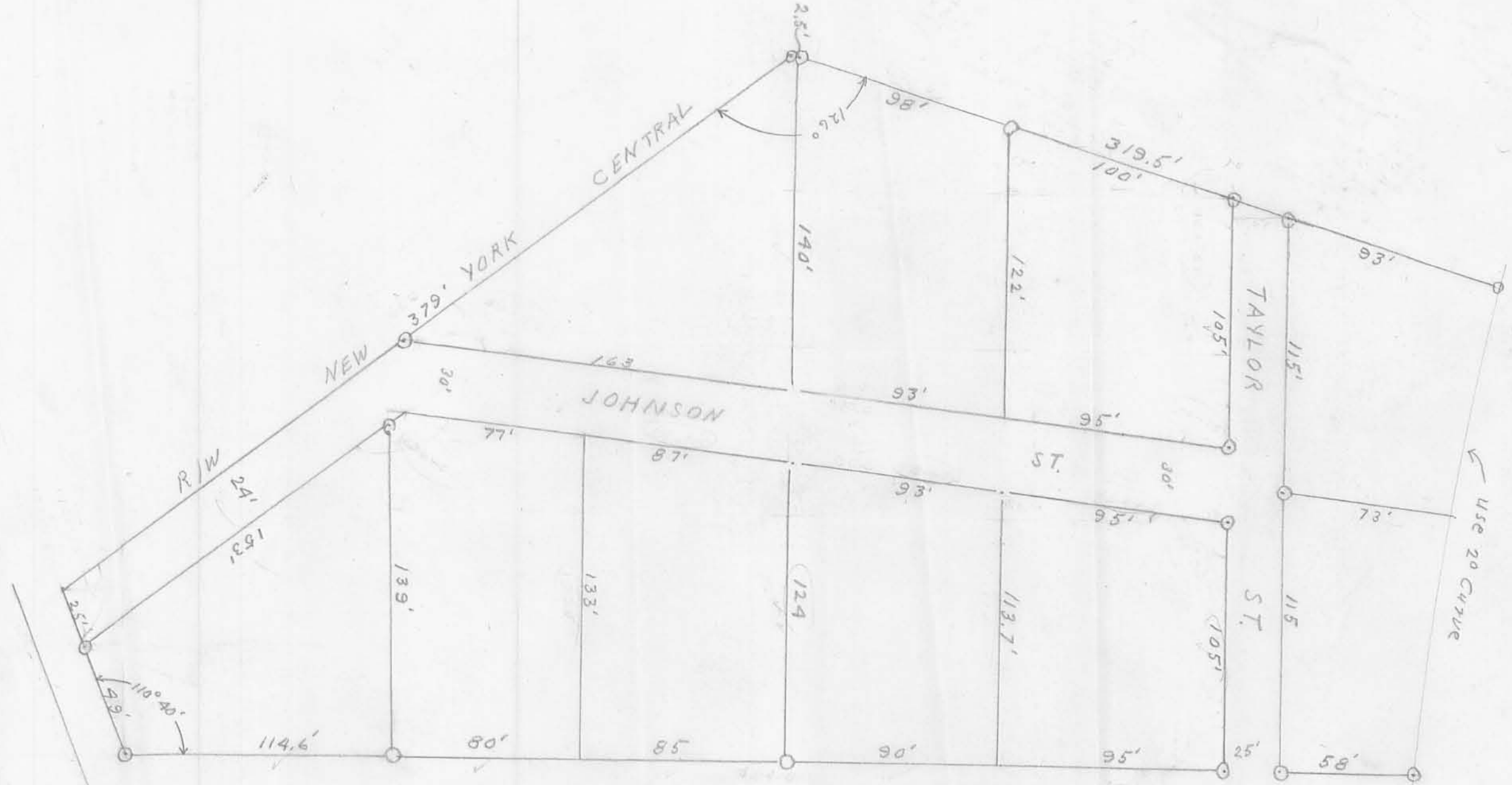
John S. Stans
Mayor
Charles J. Krouskop
Clerk of Council

AUDITORS OFFICE

The within lots transferred this 19 day of April, 1952
Thomas A. Krouskop
Auditor Logan County, Ohio

RECORDERS OFFICE

Received for Record at 10:45
clock P. M. on the 19 day of
April 1952
Recorded in Plat Book C
Volume 3 at page 24
Wesley T. Batel
Recorder Logan County, Ohio



Krosskop Subdivision No. 2
Russell Point
5/2/52