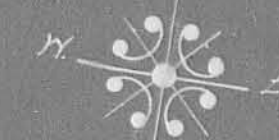


7-9 J-54

7-9

Indian

Lake



The accompanying plat represents a sub-division of land in the Township of Washington, County of Logan and is a part of Virginia Military Survey 10, 121, 9946 and 9925, which sub-division is hereafter to be known as Five Parks Allotment.

The tract laid out and platted has an area of 25.57 acres, and comprises all of Funk's Sub-division and 22.21 acres out of a 62 ac tract conveyed by Jos. H. Funk and wife to H. E. Bowling and F. C. Loomis in June, 1923.

The direction of lines, widths of drives and sizes of lots are as indicated on the plat.

I, hereby certify that the accompanying plat is a correct representation of Five Parks Allotment.

H. H. Hartline
Civil Engineer.

We, H. E. Bowling and F. C. Loomis, owners and proprietors of Five Parks Allotment do hereby acknowledge the accompanying plat and explanatory notes to be a correct exhibit of Five Parks Allotment and that the drives thereon shown are hereby dedicated to Public Use, and hereby describe and request that the building line shall be (as) fifteen feet back of the property line along the fronts of lots.

In testimony whereof we have hereunto set our hands this ___ day of _____ A. D. 1923.

Executed in the presence of: _____

Transferred _____ Co. Auditor.

Received for Record _____

Recorded _____ in Plat Book _____ Page _____
Co. Recorder.

State of Ohio
County of Logan

Be it remembered that on this ___ day of _____ A. D. 1923, before me, a _____ in and for said County and State personally appeared the above named H. E. Bowling and F. C. Loomis, owners and proprietors of Five Parks Allotment and acknowledged the signing of the foregoing instrument to be their free act and deed for the uses and purposes therein named.

In testimony whereof I have hereunto set my hand on the day and year last above named.

I, _____ owner of lot # _____ in Funk's Sub-division hereby give my consent to have said lot # _____ transferred from Funk's Sub-division to lot # 53 in Five Parks Allotment and hereby respectfully request the County Auditor to make the proper transfer of said lot.

Approved _____ A. D. 1923.

County Engineer.

Approved _____ A. D. 1923.

Co. Comm.

PLAT OF Five Parks Allotment

IN
LOGAN COUNTY, OHIO.


Scale, 1"=60'

New Philadelphia, O
June 26, 1923.

Arnold, Rosch & Hartline
Civil Engineers.

N. 80°-45' E.

Inter-County Concrete Highway No. 168 G.



Note
The
drives
are
all
dedicated

6-2

J-54


G-2

G-2

FIVE PARKS ALLOTMENT
WASHINGTON TWP.



INDIAN LAKE



The accompanying plat represents a sub-division of land in the township of Washington, County of Logan and is a part of Virginia Military Survey 1012, 9940, and 9925 which sub-division is heretofore to be known as Five Parks Allotment. The tract laid out and platted has an area of 25.57 acres and comprises all of Fink's subdivision of 22.21 acres out of a 62.22 ac. tract conveyed by Jas. H. Fink and wife to H.E. Bowling and F.C. Loomis in June 1923. Except Lot No. 7. The directions of lines, widths of drives and signs of lots are as indicated on the Plat.

I hereby certify that the accompanying plat is a correct representation of Five Parks Allotment.
Waldo Hartman
Civil Engineer.

We H.E. Bowling and F.C. Loomis, owners and proprietors of Five Parks allotment do hereby acknowledge the accompanying plat and explanatory notes to be a correct exhibit of Five Parks Allotment and that the drives therein shown are hereby dedicated to public use and hereby describe and request that the building line shall be (10) ten feet back of the property line along the fronts of lots.

In testimony whereof we have hereunto set our hands this 7th day of July AD 1923

Executed in the presence of
Lewis F. Hale

H.E. Bowling
F.C. Loomis

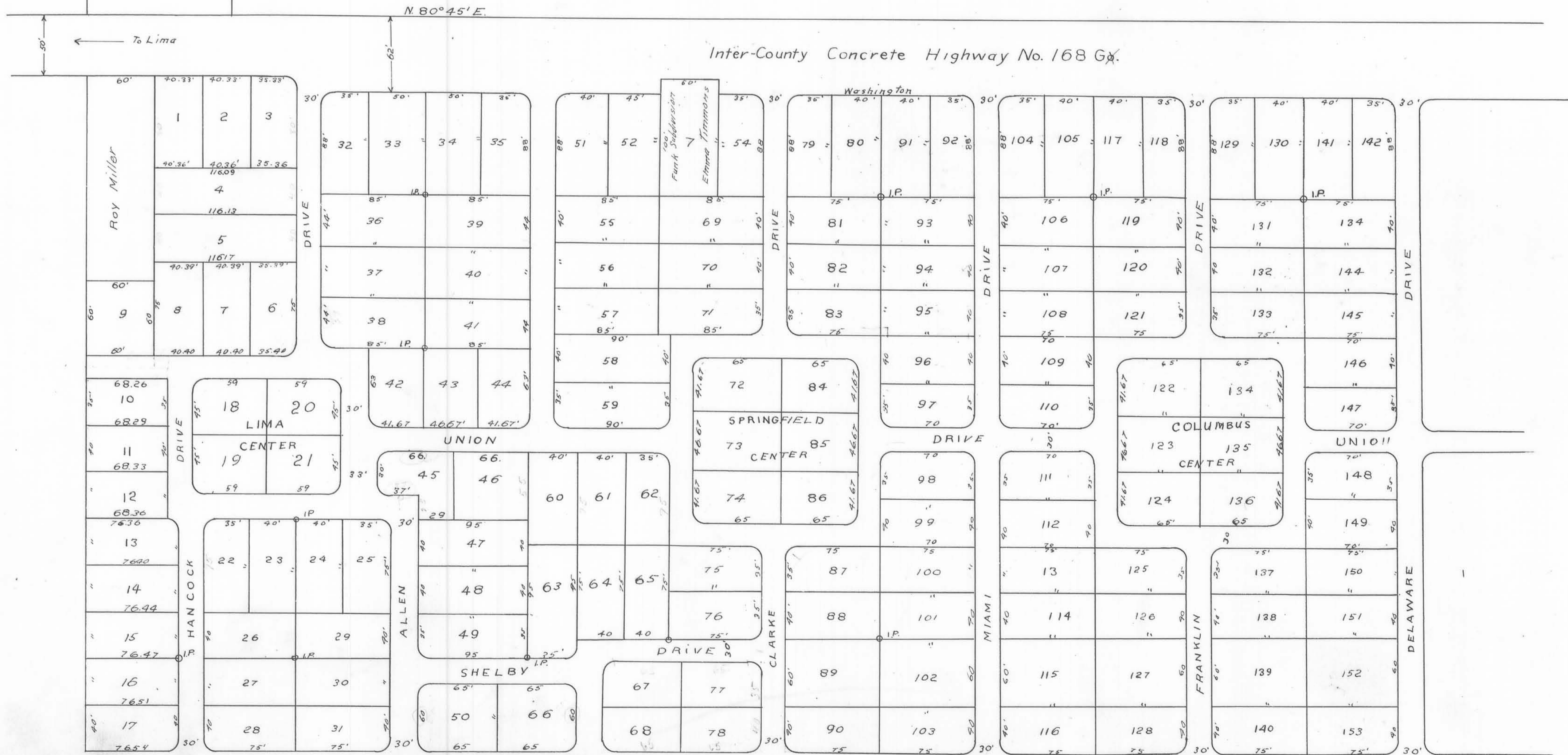
Oliver C. Richey
Transferred July 7th 1923
Received for record July 7, 1923
Recorded in Plat Book 2 page 122

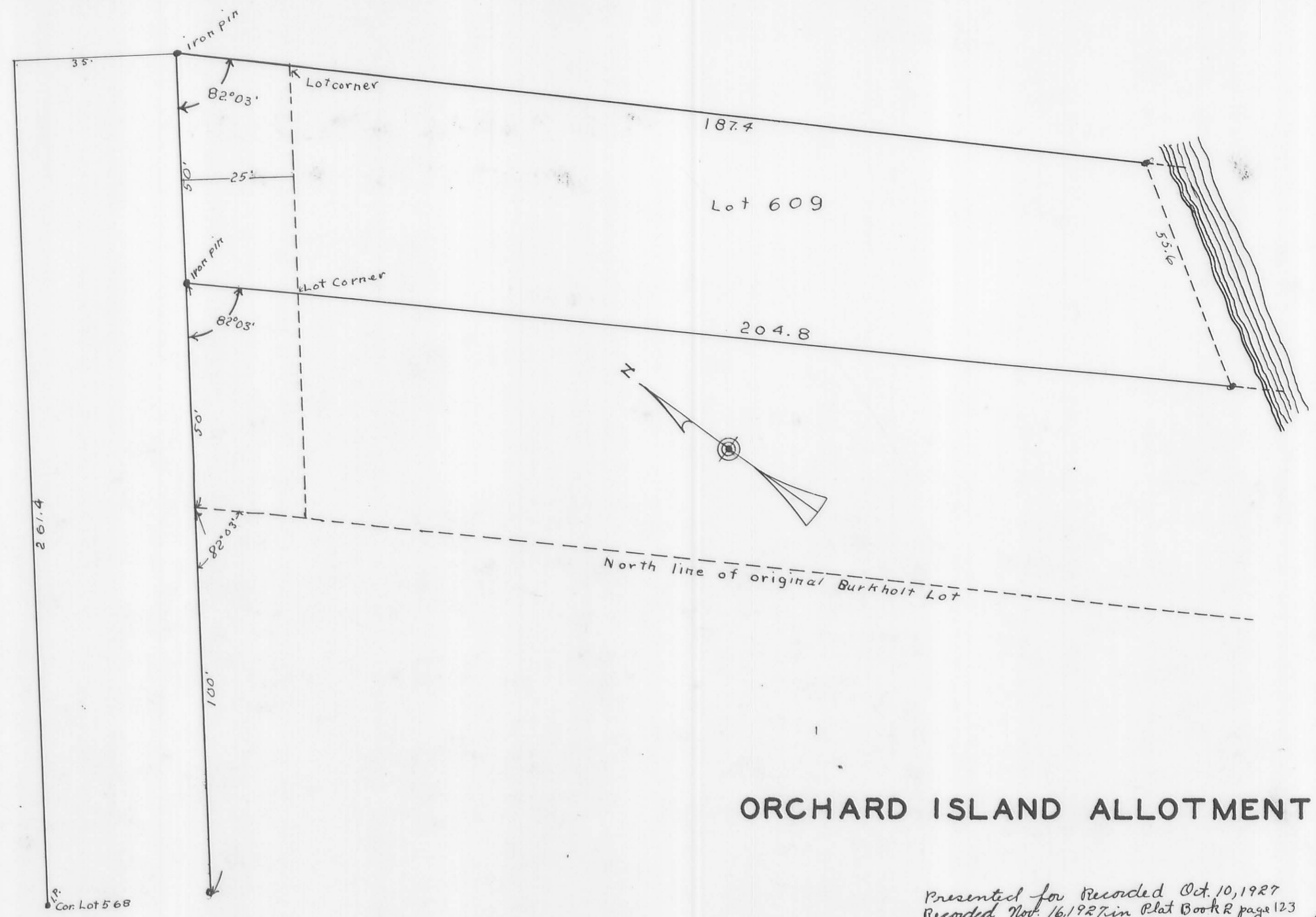
W.W. Cabot Co. Auditor

Approved July 7th 1923
Approved July 7th 1923

Henry Hayden - Co. Recorder

Oliver C. Richey County Engineer
J.P. Humphreys
H.E. Knight } County Commissioners
A.B. H. over





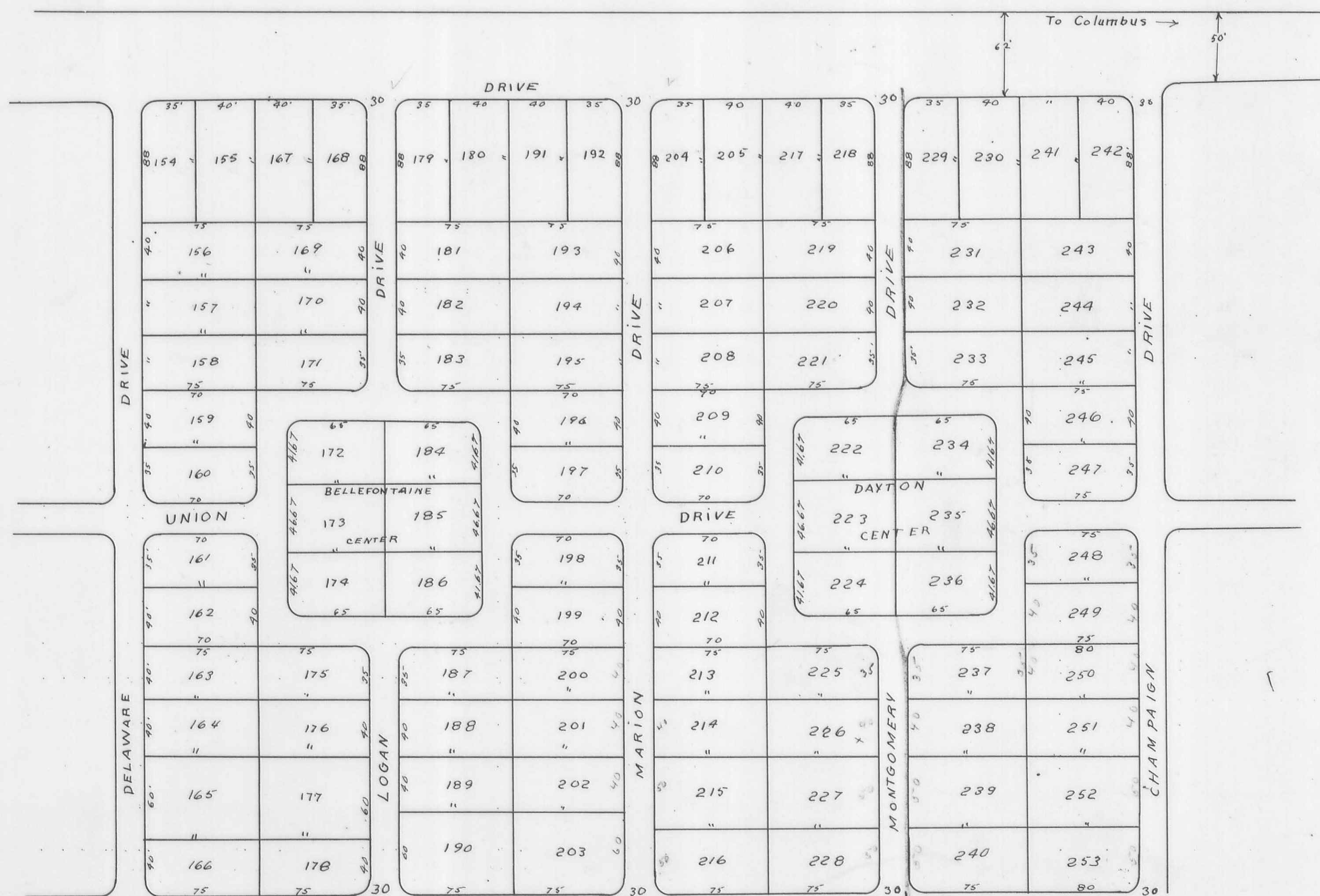
FIVE PARKS ALLOTMENT cont.

State of Ohio, Logan County ss:
 Be it remembered that on the 7th day of July A.D. 1923 before me a Notary Public in and for said county and state, personally appeared the above named H.E. Bowling and F.E. Loomis owners and proprietors of Five Parks Allotment and acknowledged the signing of the foregoing instrument to be their free act and deed for the use and purpose therein named
 In testimony whereof I hereunto set my hand on the day and year last above named

Lewis F. Hale
 Notary Public
 Logan County Ohio.

ORCHARD ISLAND ALLOTMENT

Presented for Recorded Oct. 10, 1927
 Recorded Nov. 16, 1927 in Plat Book R page 123
 Ed. H. Kallb - Recorder.



See Vol. 180
 Pg. 382
 for Vacating Proceedings