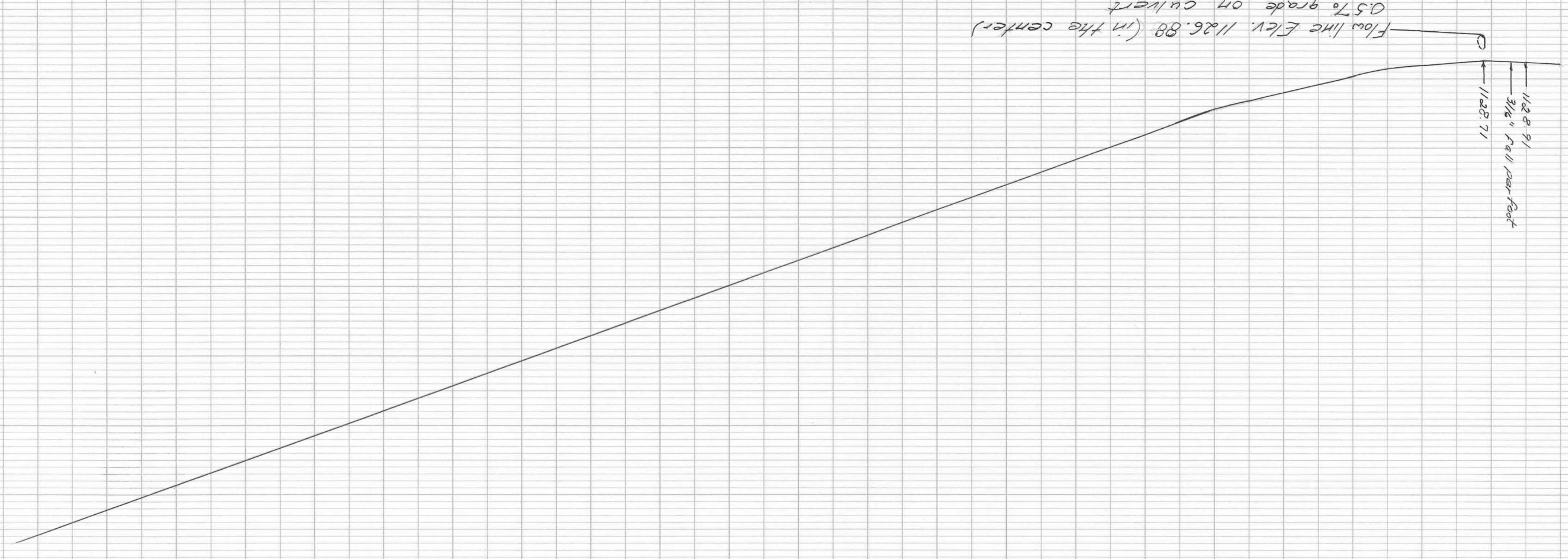


PROFILE		DATE
SURVEYED	BY	
PLOTTED	BY	
FLIGHT CHECKED	BY	
NO. _____	STRUCTURE NOTATIONS ON PLO.	

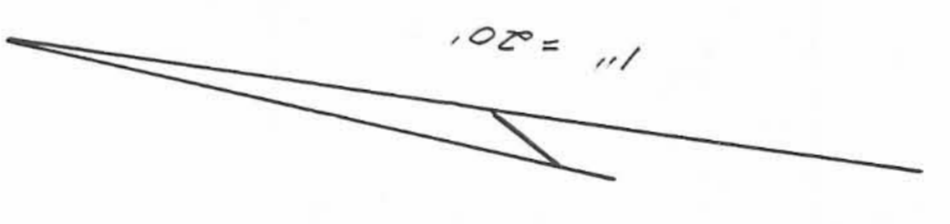
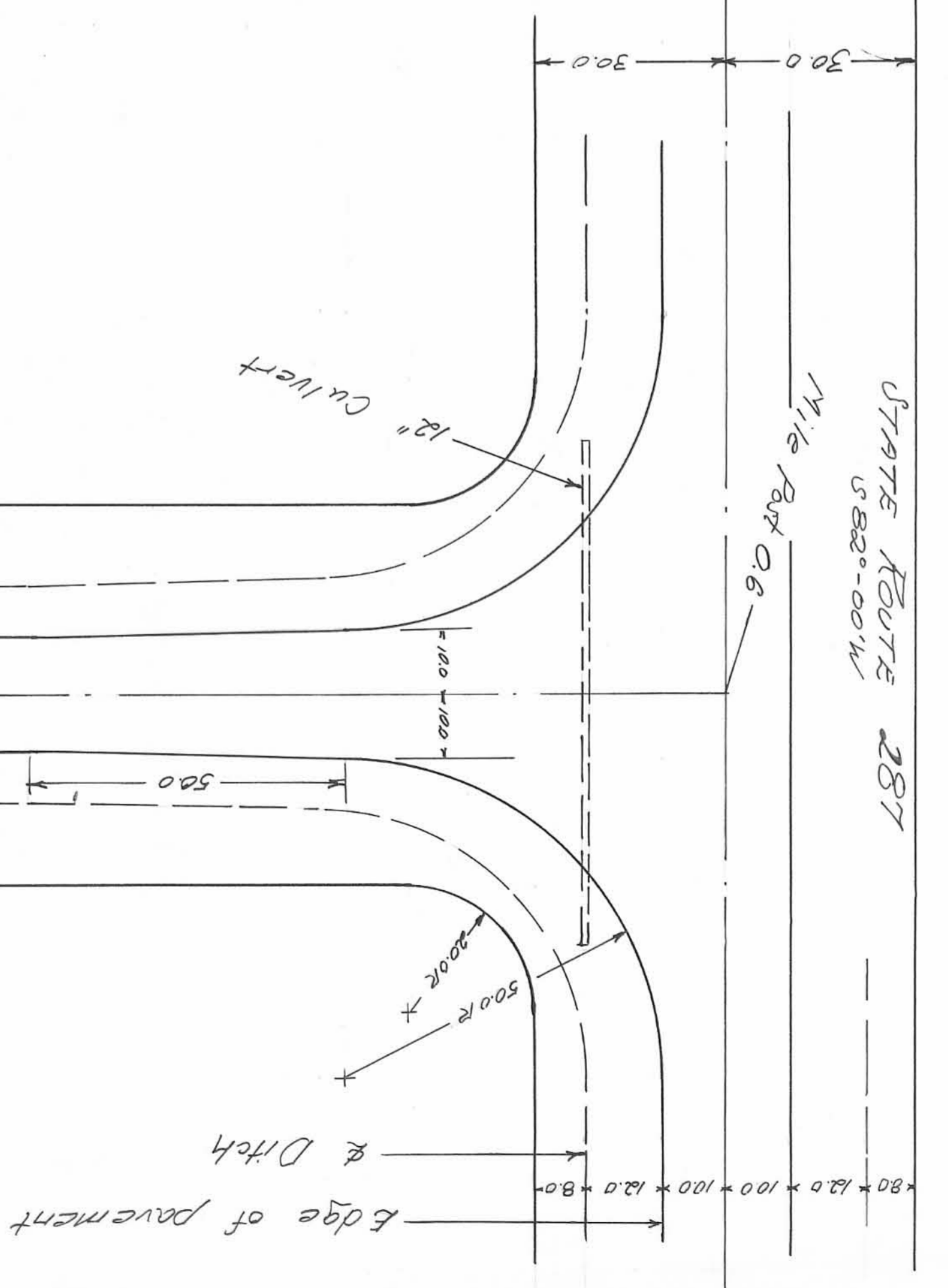
PLAN		DATE
SURVEYED	BY	
PLOTTED	BY	
FLIGHT CHECKED	BY	
NO. _____	STRUCTURE NOTATIONS ON PLO.	

1230
1240
1250
1260



Flow line Elev. 1126.88 (in the center)
0.5% grade on culvert

1128.91
3 1/2% fall per foot
318



Tecumseh Road

N 16°-03'E

N 8°-00'W 3550

600

Edge of pavement

& Ditch

500 R

Entrance of Tecumseh Road
Monroe Township, Logan Co. Ohio
Surveyed by O.K. Shink, 4271