

J. C. Wonders Survey
of Levee Reservoir
Land Lines.
1892

This is to certify the following pages of the Wonder Line

Field Books were taken from the original books August 6, 1969.

I HEREBY CERTIFY THIS TO BE A TRUE
AND CORRECT COPY OF THE ORIGINAL.

Betty Merrick
MICROFILM OPERATOR, LOGAN COUNTY, OHIO.

Errors in Page 3

" " " "

C 2000 P. 100

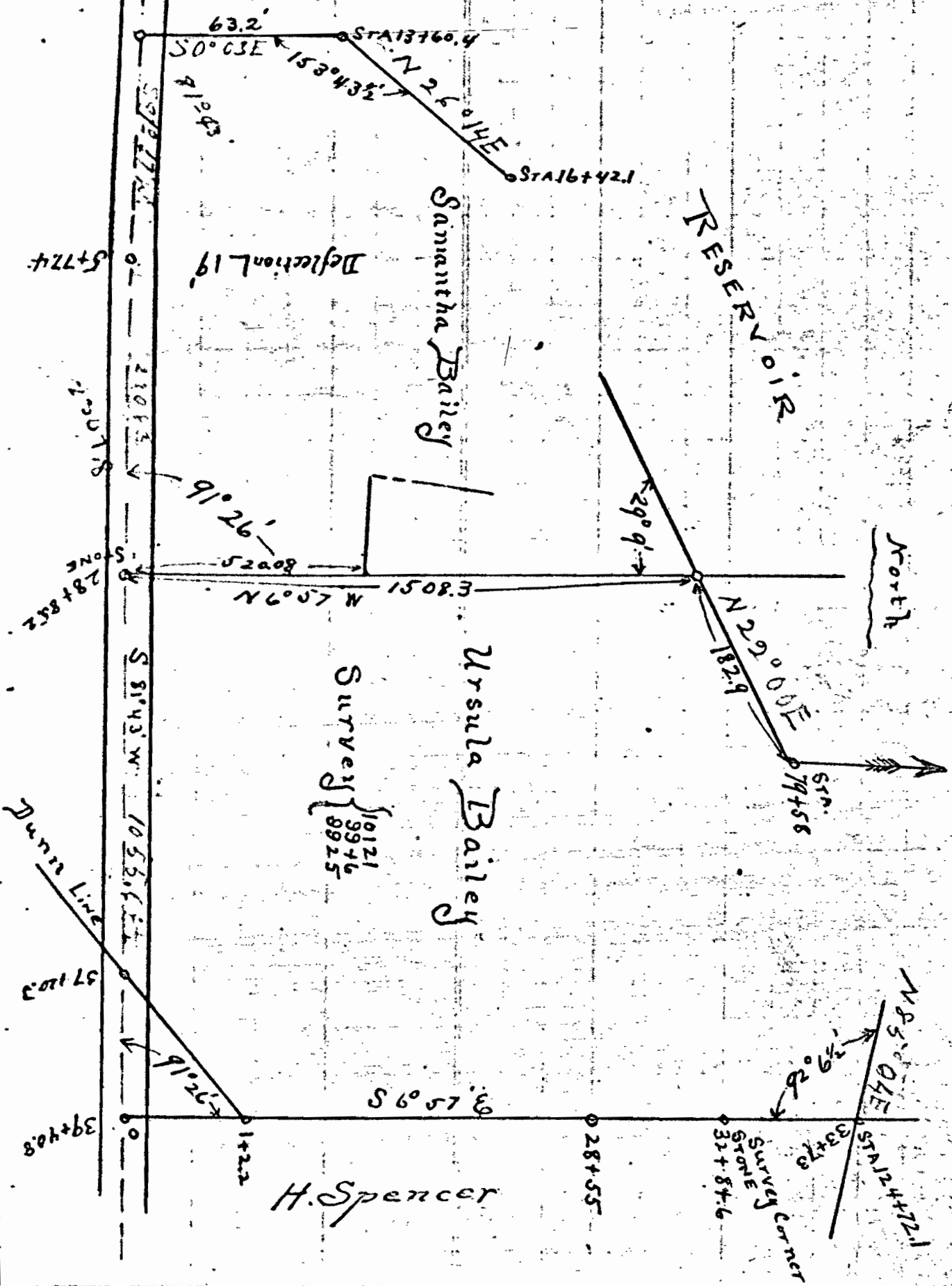
F A X

Survey of Lands made by
J. C. Wonders to be used
in connection with the
Survey of the Leavittown Reservoir
1892

5

TOPOGRAPHY.

9

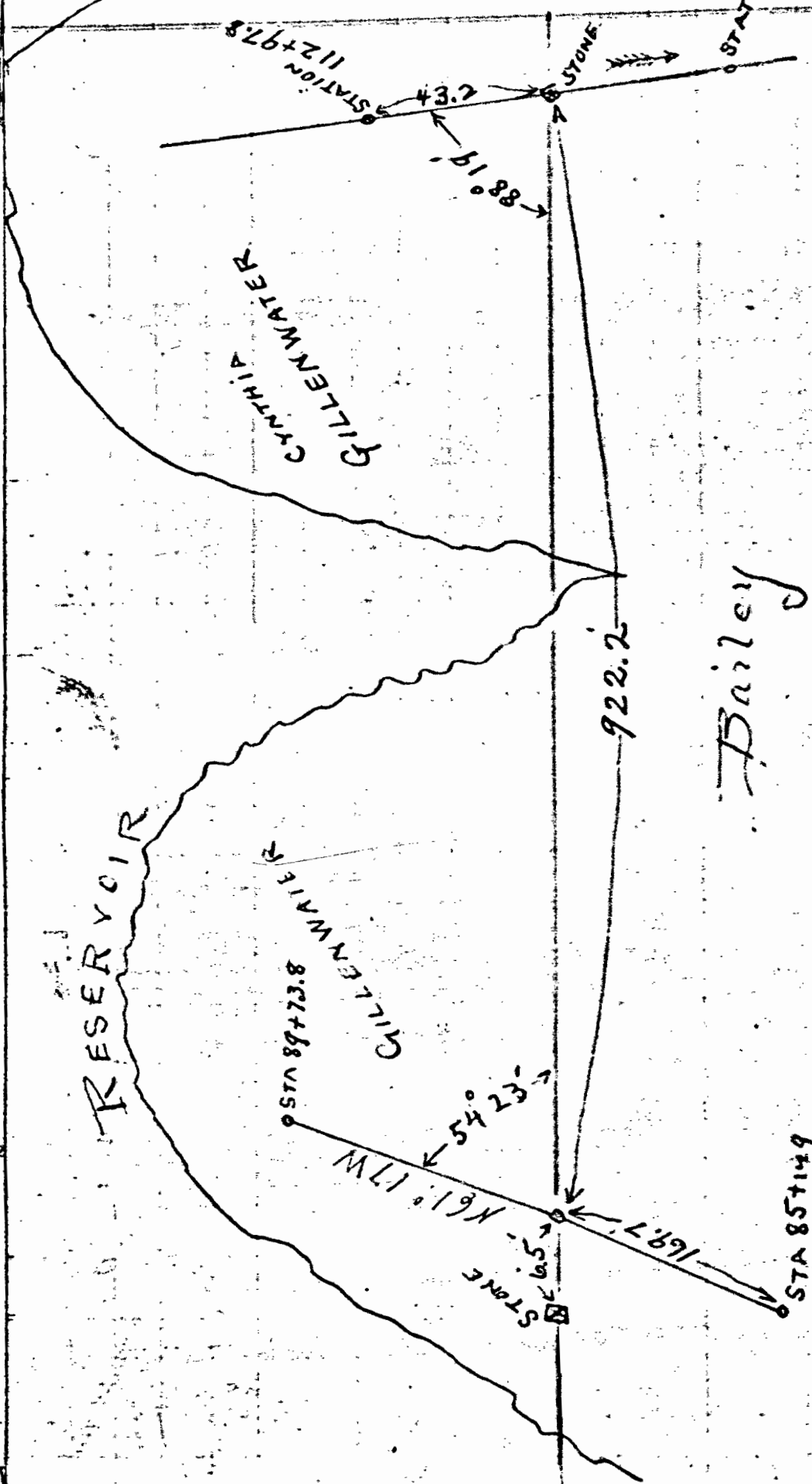


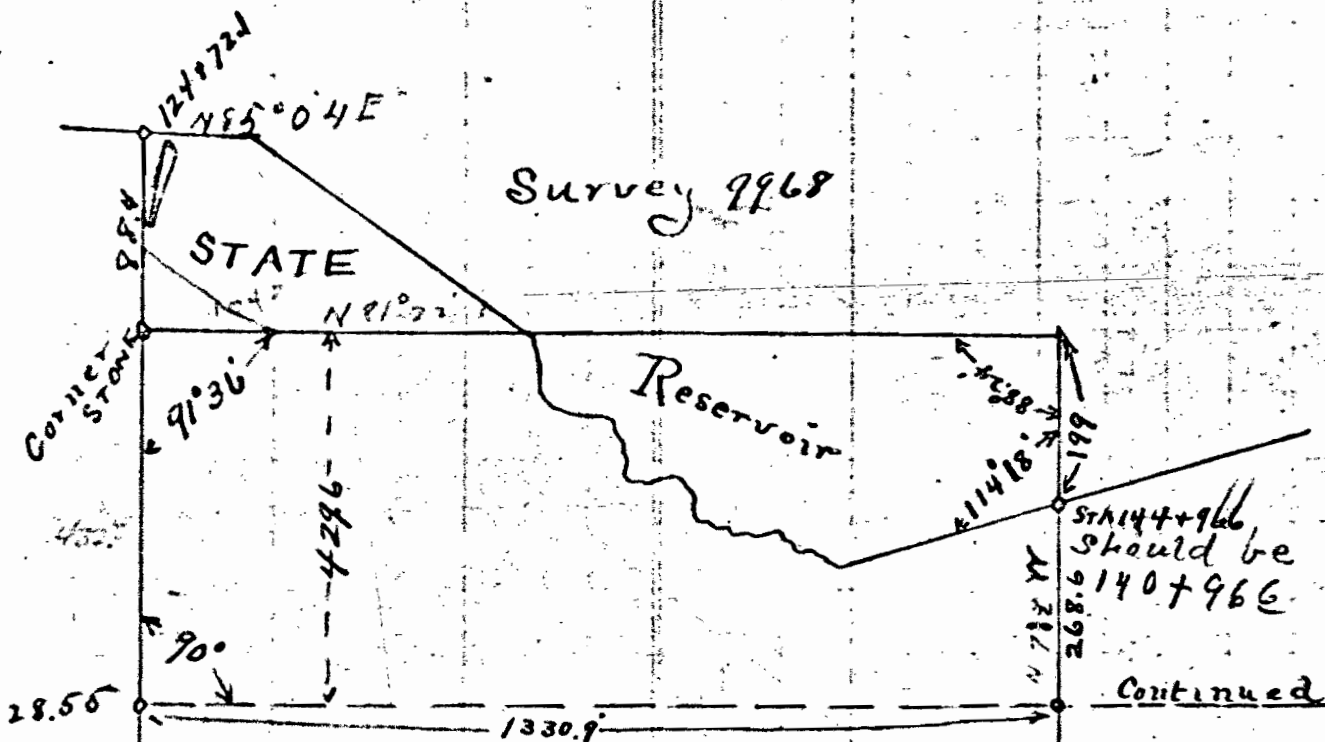
STATION.

ALIGNMENT.

DEFLECTION.

REMARKS.





H. Spencer 100 w
Survey 9947

Bailey

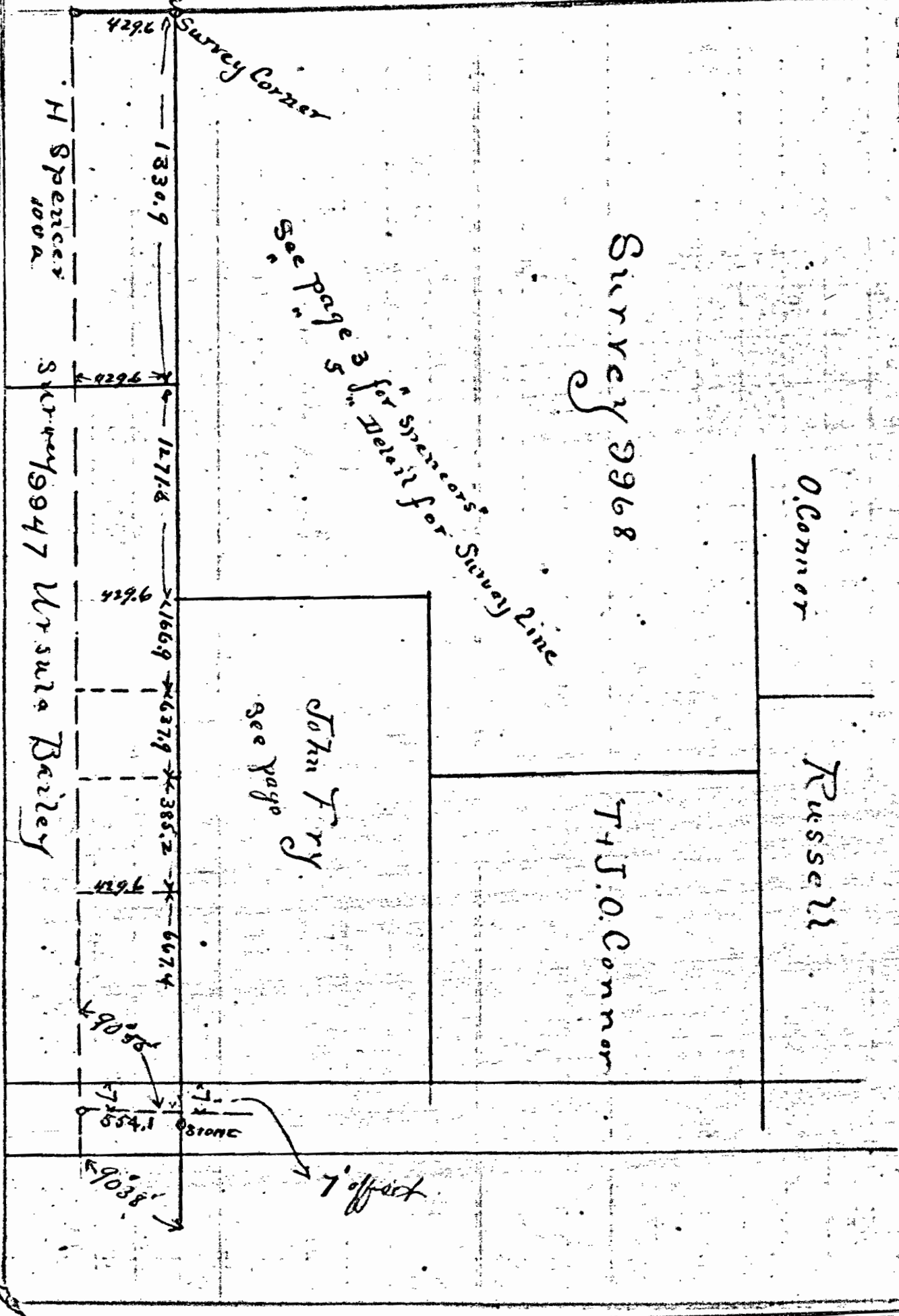
STATIONING

ALIGNMENT.

DEFLECTION.

REMARKS.

6



H Spencers
1000

Surrey 9947
Mrs. M. Bailey

John Fry
see page

Surrey 9968

O'Connor

Russell

T.J. O'Connor

429.6

1330.9

429.6

1271.8

429.6

166.9

637.9

385.2

429.6

667.4

950.7

554.1

903.8

STONE

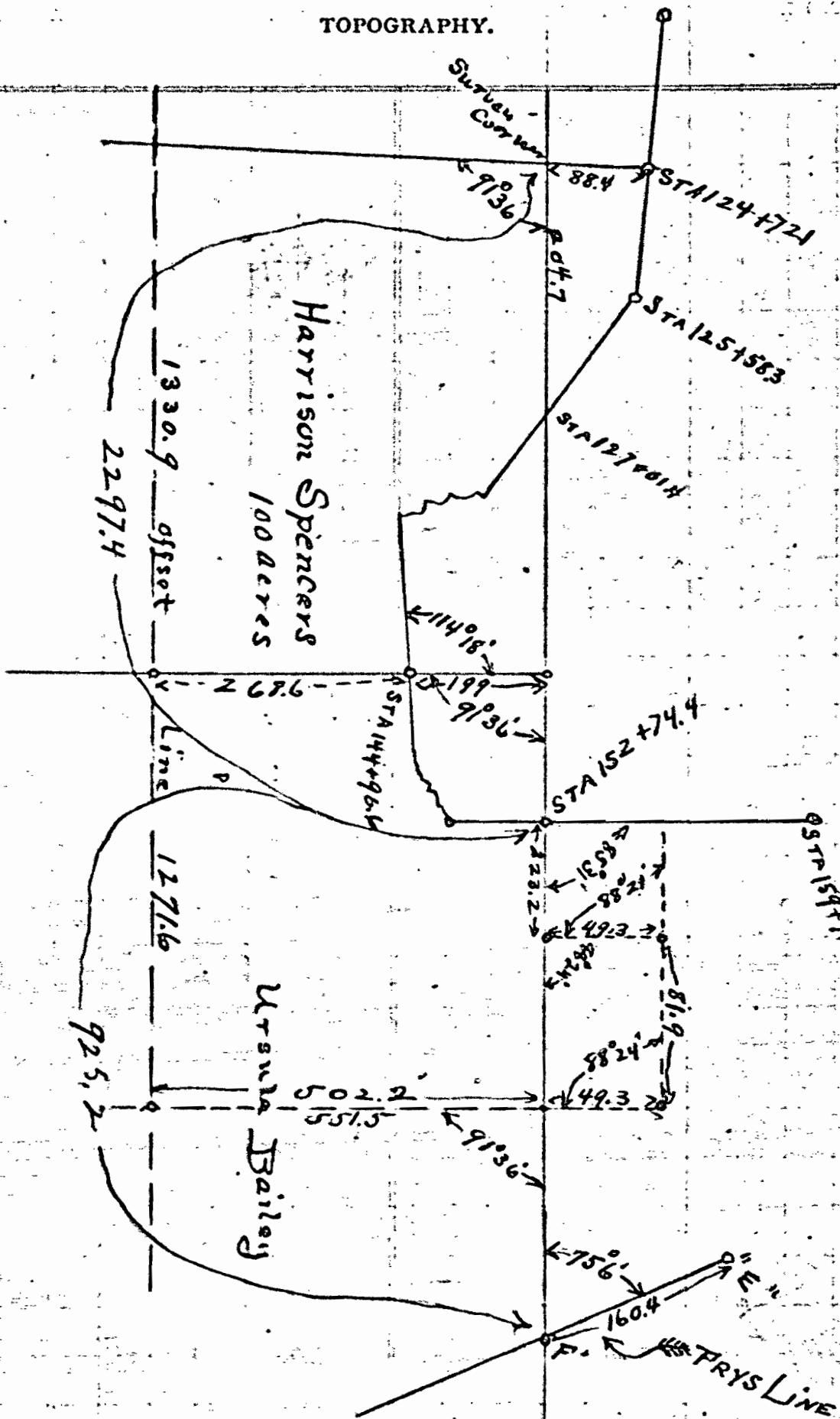
7' offset

See page 3 for Spencers' detail for Survey Line

TOPOGRAPHY.

10

Plot of corrected North Line of Survey No 8947



Harrison Spencers
100 Acres

Urula Bailey

1330.9 offset
2297.4

Line

1271.6

925.2

STA 124+721

STA 125+583

STA 127+014

STA 144+966

STA 152+74.4

STA 159+114

SUTHER COUNTRY

PRYS LINE

TOPOGRAPHY.

10

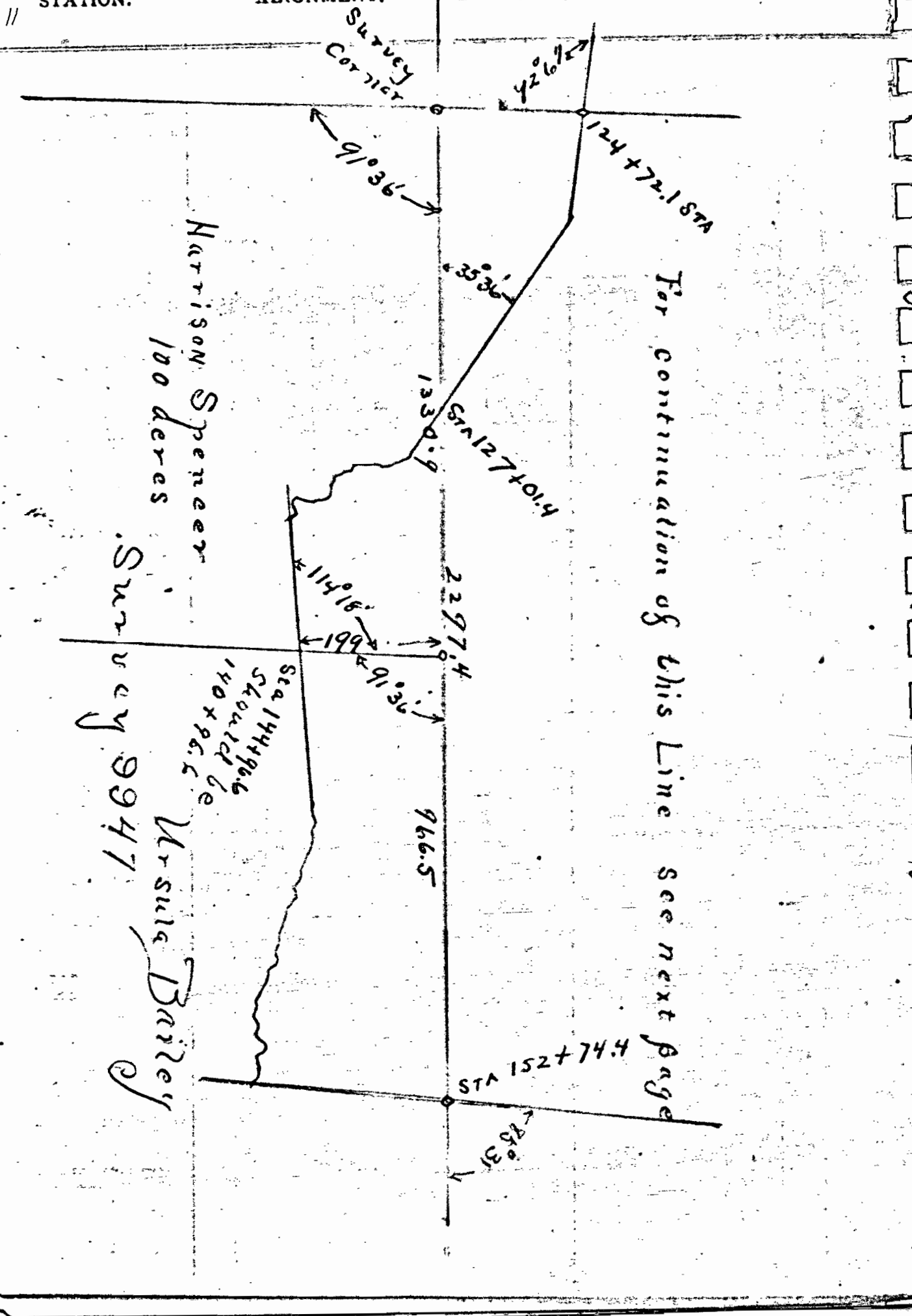
Plot of corrected North Line of Survey No 8947

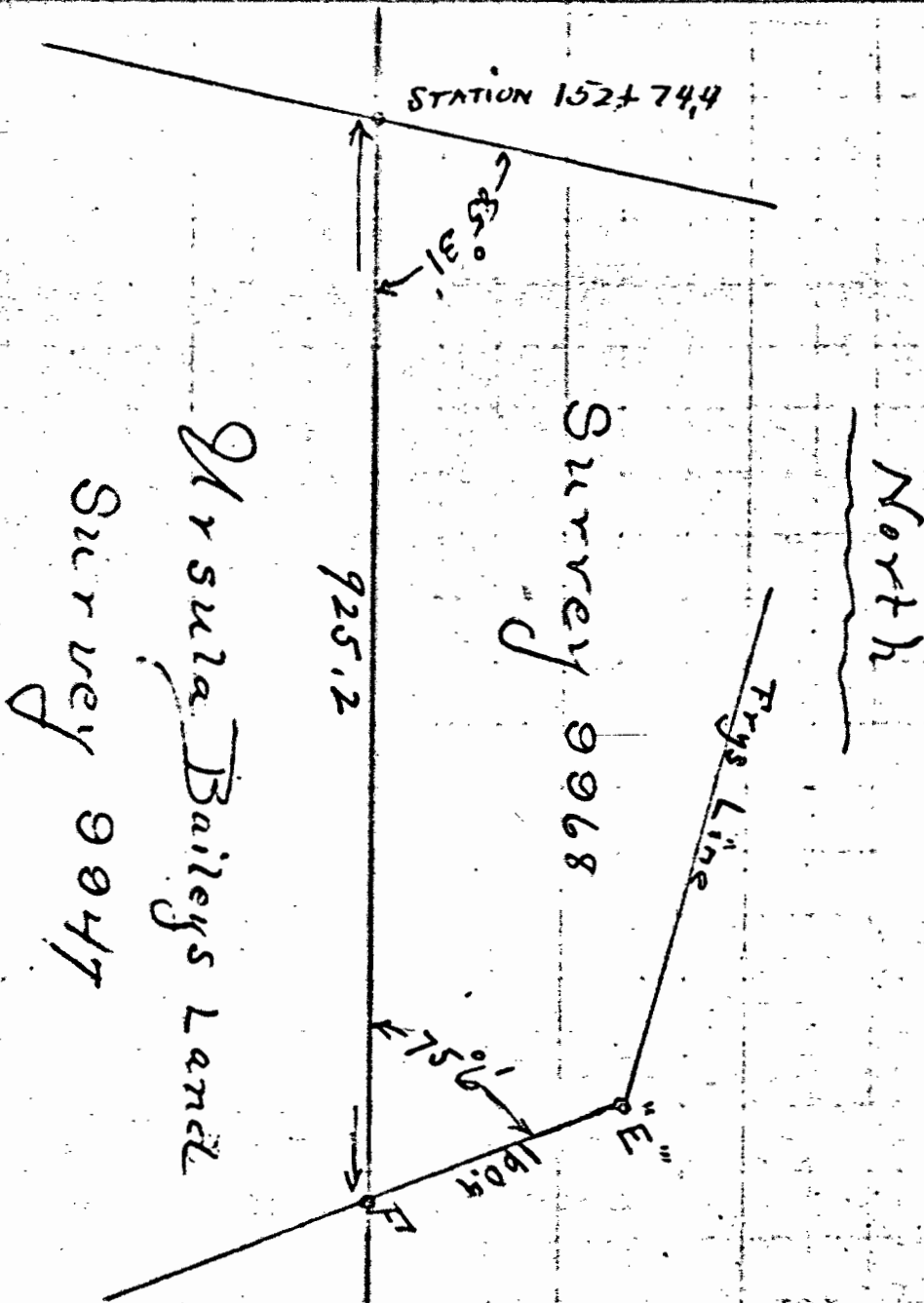
STATION.

ALIGNMENT.

DEFLECTION.

REMARKS.





13 STATION. ALIGNMENT. DEFLECTION. REMARKS.

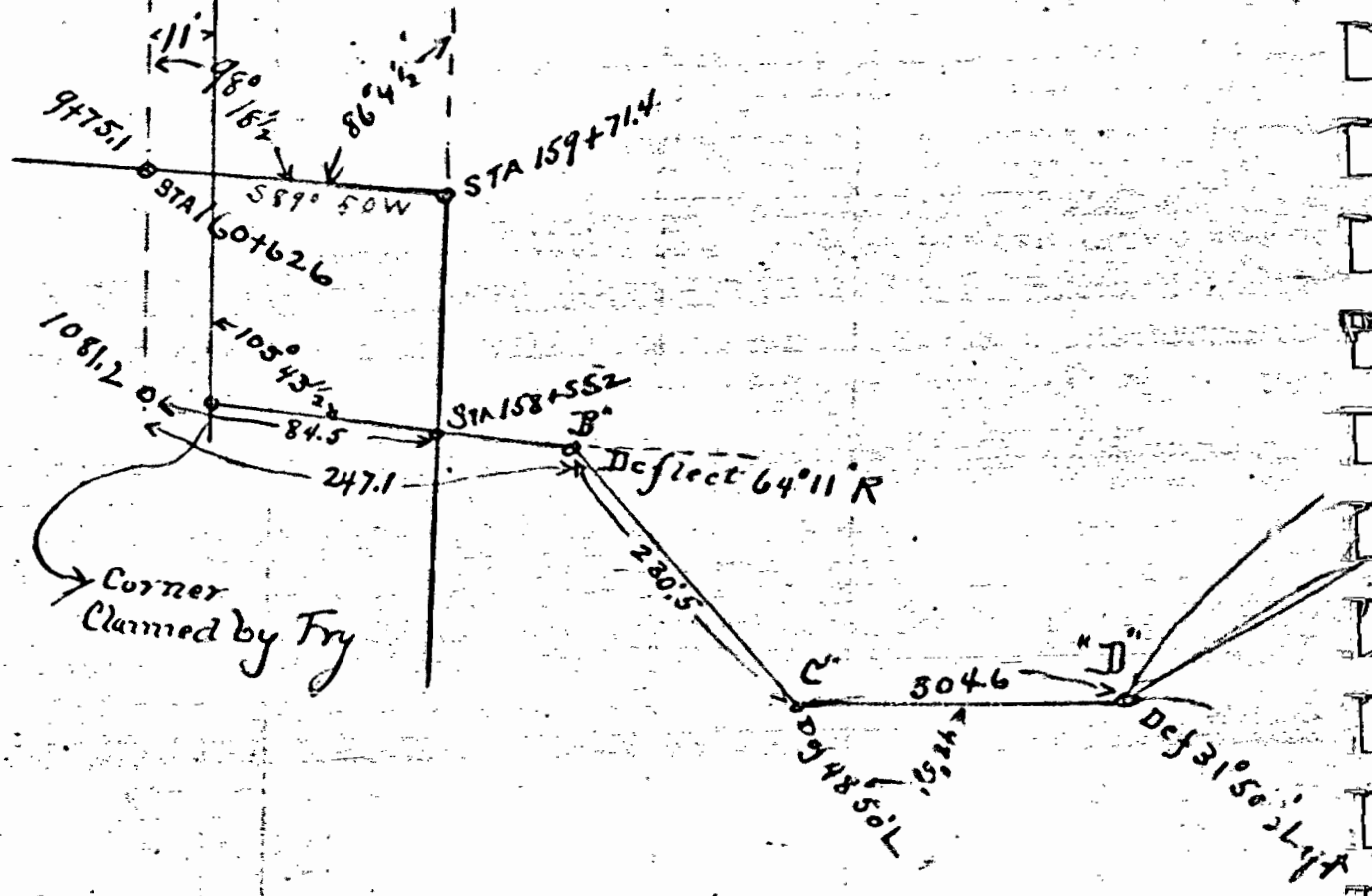
Harrison Spencer
 100
 117
 117

STONE

Set 11' west of Line

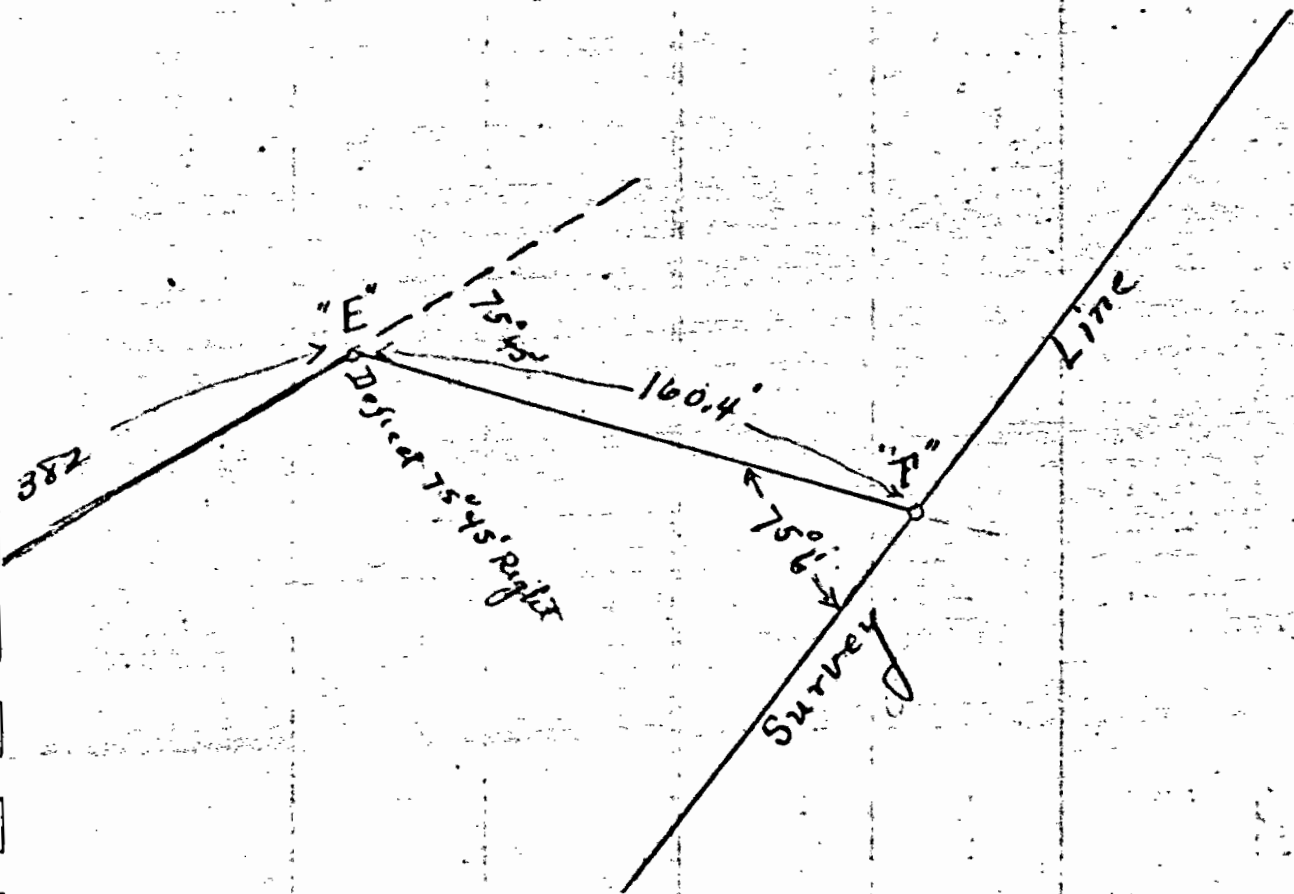
Survey 9968

John Frys Land



TOPOGRAPHY.

2071/4



STATION.

ALIGNMENT.

DEFLECTION.

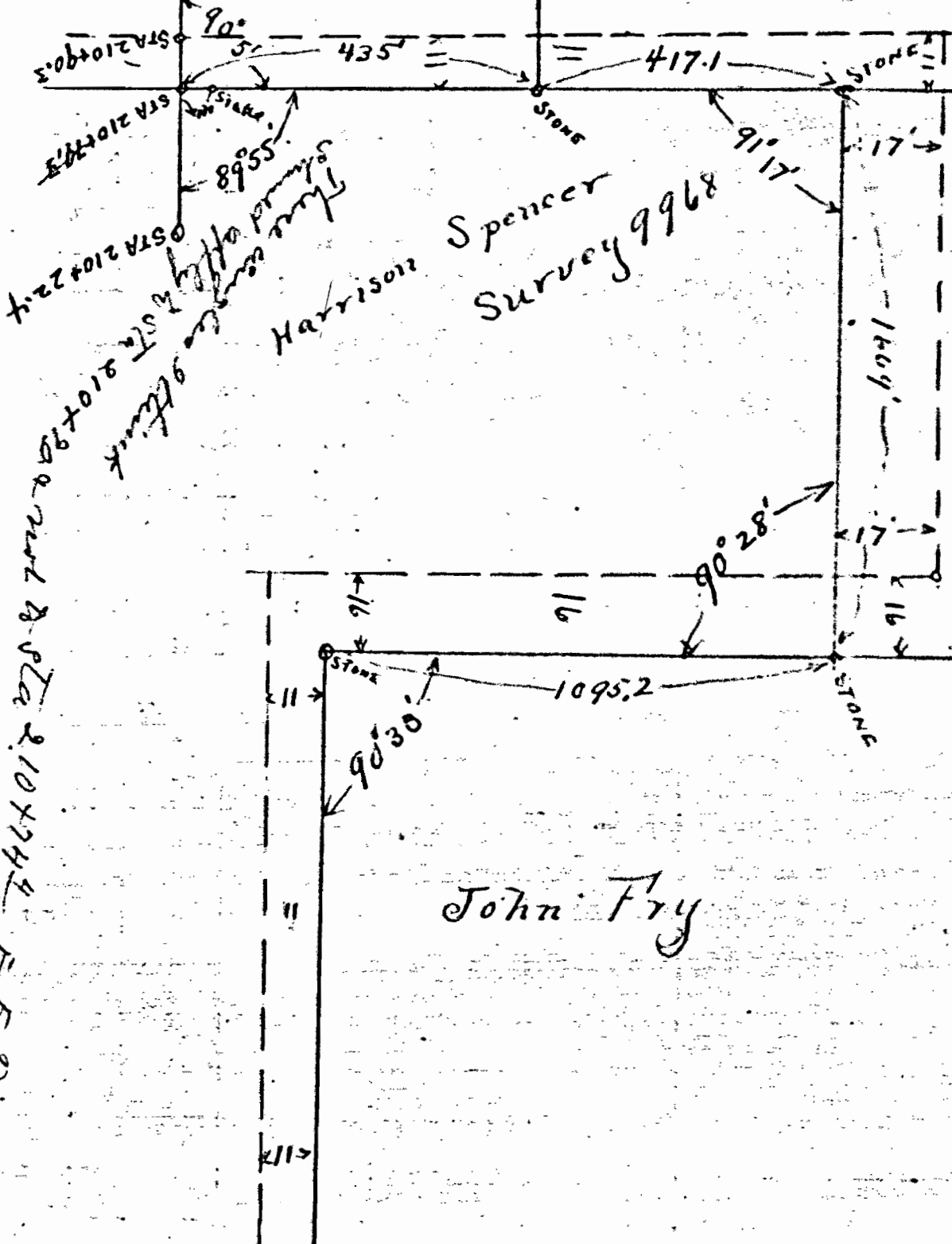
REMARKS.

15

13 feet from
width to the
stone

O. Connor

Russell



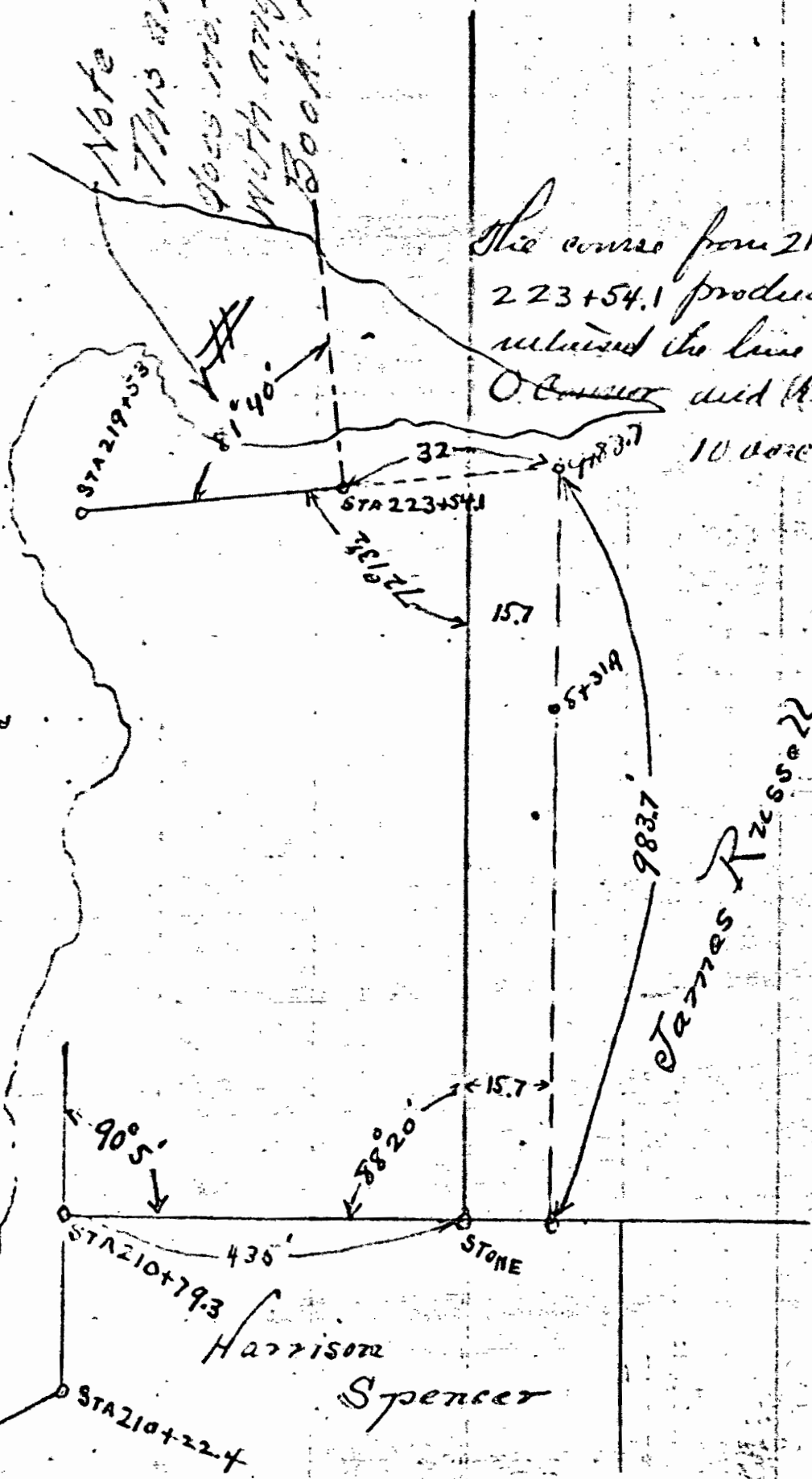
See page
T & J. O. Connor

John Fry

These corners
should apply to
Harrison Spencer
Survey 9968
9 feet
from
center
of
road
to
stone
STA 210790.2
& STA 210774.4
E E B

Note
This angle
does not
with angle
Book 11

The course from Sta. 219+53 to Sta. 223+54.1 produced 32 to maintain the line between O'Connor and Reeves on 10 acre piece



James Reeves

Spencer

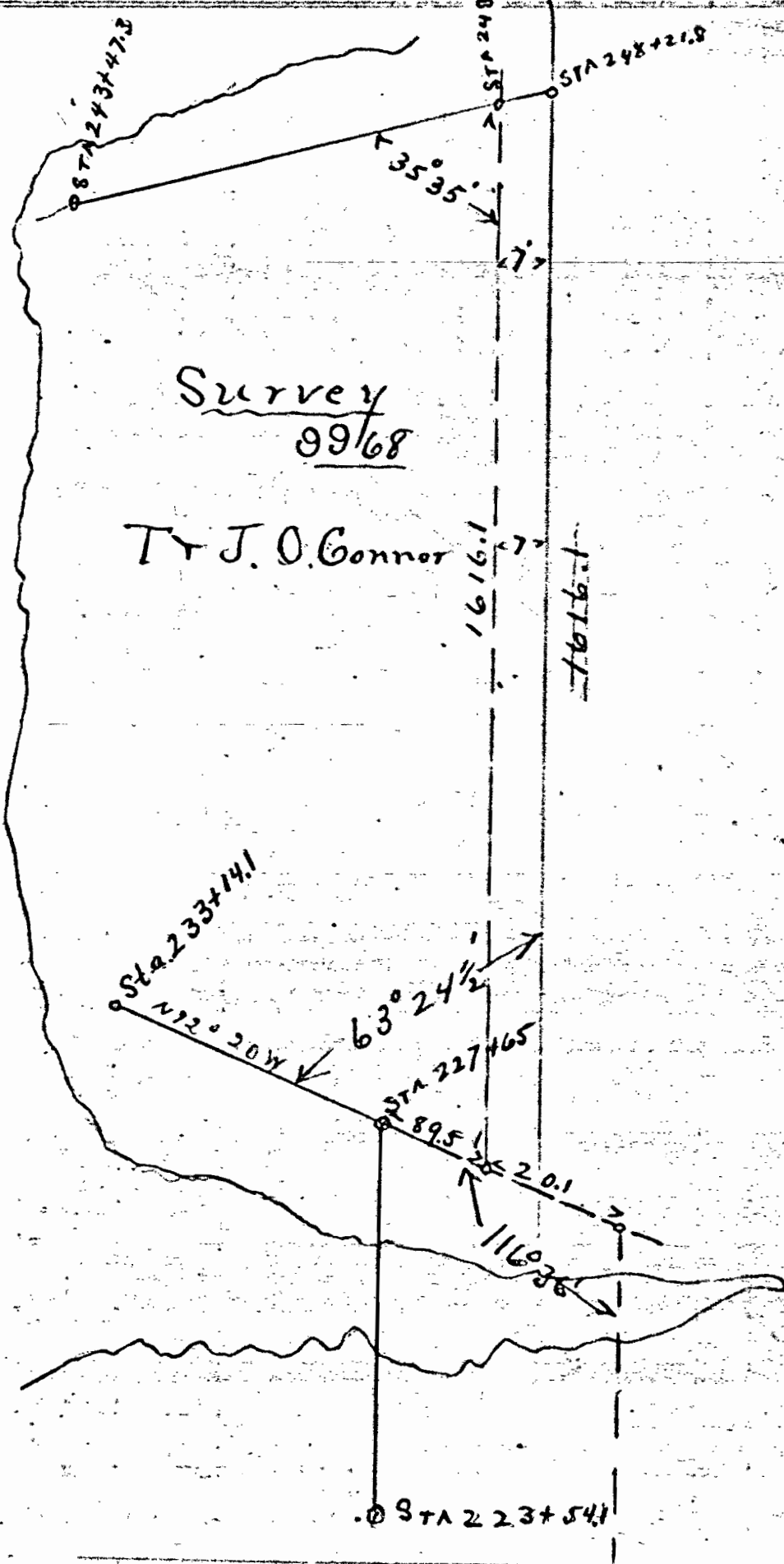
STATION.

ALIGNMENT.

DEFLECTION.

REMARKS.

17



Survey
99/68

By J. O. Connor

Sta 233+14.1

$63^{\circ}24\frac{1}{2}'$

STA 227+65

89.5

STA 223+54.1

1616.1

1616.1

$35^{\circ}35'$

17

STA 243+47.8

STA 248+21.8

160808+09.7

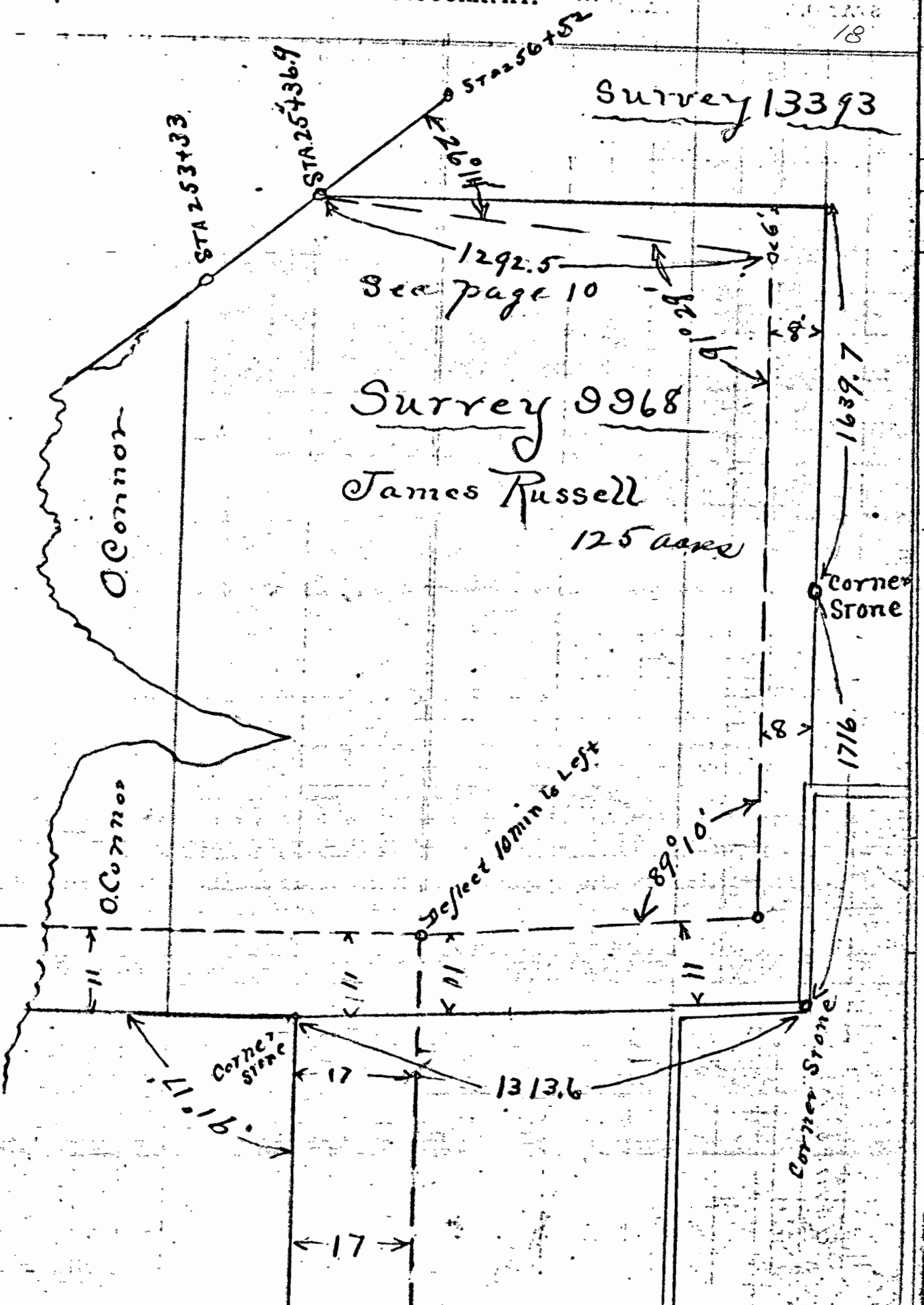
Survey 13393

Survey 9968

James Russell
125 acres

O'Connor

O'Connor



260° 14'

1292.5

Sea page 10

1639.7

1716

1639.7

Corner Stone

1716

Corner Stone

1313.6

Deflect 10min to Left

Corner Stone
91° 16'

17

17

STA 253433

STA 25436.9

STA 256452

STATION.

ALIGNMENT.

DEFLECTION.

REMARKS.

19

STA 302+34.3

STA 292+54.3

STA 297+81.2

STA 311+14.3

SURVEY 13393

GEO W CLINE

See page 13

Kennedy corner

William I. Smith

corner STA 292

John Fry

James Russell

2023.5

47.13

9.228

4.00

3.17

9.8

3.44

1.01

12.82

12.82

12.82

12.82

12.82

12.82

12.82

12.82

12.82

12.82

12.82

12.82

12.82

12.82

12.82

12.82

12.82

12.82

12.82

12.82

12.82

S 45° 36' 24" W

N 5° 40' 24" W

38° 24'

89° 40' 24"

47.13

4.00

3.17

9.8

3.44

1.01

12.82

12.82

12.82

12.82

12.82

12.82

12.82

12.82

12.82

12.82

12.82

12.82

12.82

12.82

12.82

12.82

12.82

12.82

12.82

12.82

12.82

TOPOGRAPHY.

See Page
S.B. Shape

20

STA 311+10.3

STA 338+99.1

STA 341+114.2

643.3'

1366

1006

SURVEY { 12278
12311

Jas Ewing

2104.8

3424.2

90°
272'

493'

90°30'

18'

3371.3

590.37'

18'

18'

18'

18'

18'

STATION.

ALIGNMENT.

DEFLECTION.

REMARKS.

21

Sta. 360+27.9

Station 358+77.6

107° 42'

933

587.5

Jas Ewing

Sugar Tree line
Marked
2.260 of
one line

Dick stump claimed by
his Cousin
Cottony state Sta. 360+30

(12278
SURVEY 12311
S B Shape

1633.7

1640.7

Sta 34+71.1

64° 33'

1366

90° 10'

Jas Ewing

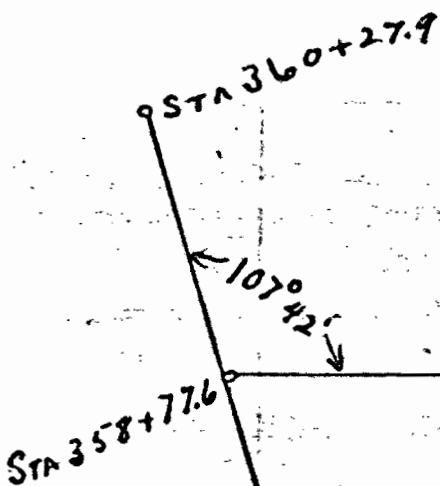
1267

Ham Narrod

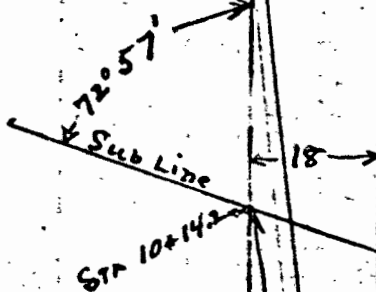
Private Lane

SURVEY { 12278
12314

James Ewing




Corner



587.5

158' Blight tree



STATION.

ALIGNMENT.

DEFLECTION.

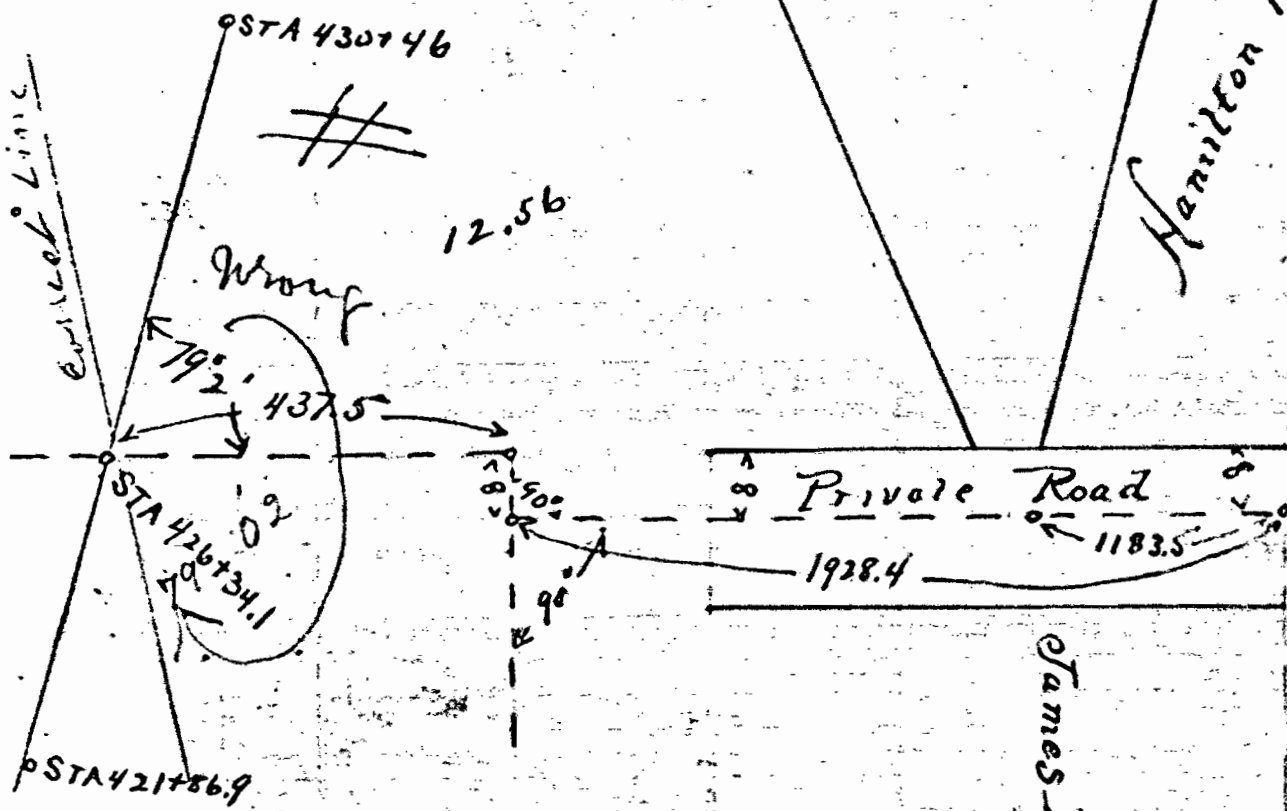
REMARKS.

23

A and B STAMATS

Hamilton Harrod

James Fwing



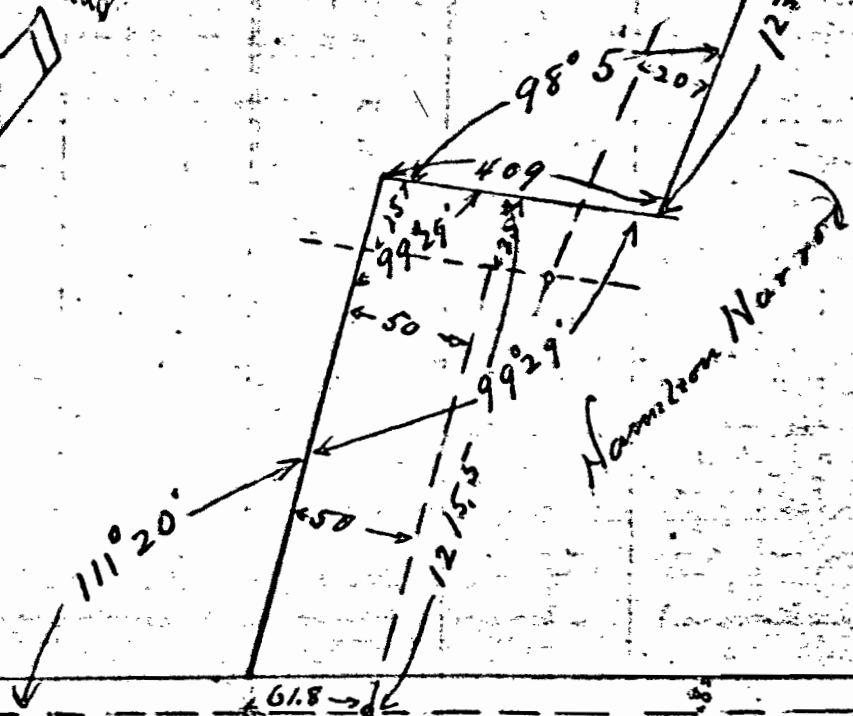
TOPOGRAPHY. COUNTY LINE

24



W and B STAMPA'S

District 20 1/2 West



Hamilton Narrows

Post Line Hutchings Subdivision

James Ewing

18°

18°

STATION.

ALIGNMENT.

DEFLECTION.

REMARKS.

25

COUNTY LINE

ROAD

R HOUCHINS

J^W B. STAMATS

SURVEY 13393

Beech Corner Tree
(Down)

STN 437+22.8
STN 437+22.8
STN 437+22.8

STN 437+22.8

STN 437+22.8

STA 484+46.1

STA 484+51.5

263.2

119.6

STN 435+32

75.5

75.5

Ham Flange

50

50

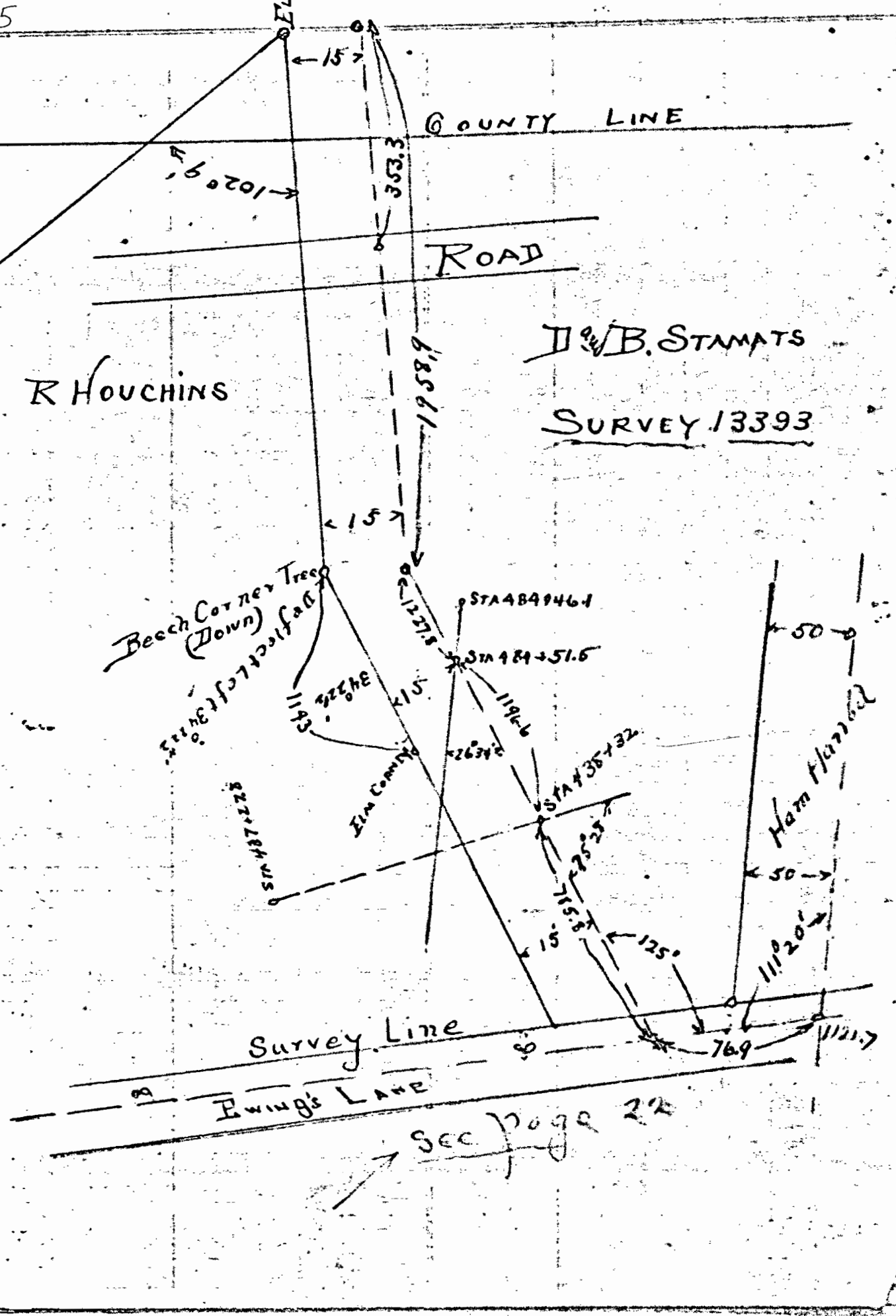
110.20

110.20

Survey Line

Ewing's Lane


See page 22




TOPOGRAPHY.

$\frac{3}{4}$ Deflection Right

26



STONE IN SOUTH SIDE OF ROAD



ROBT WILSON

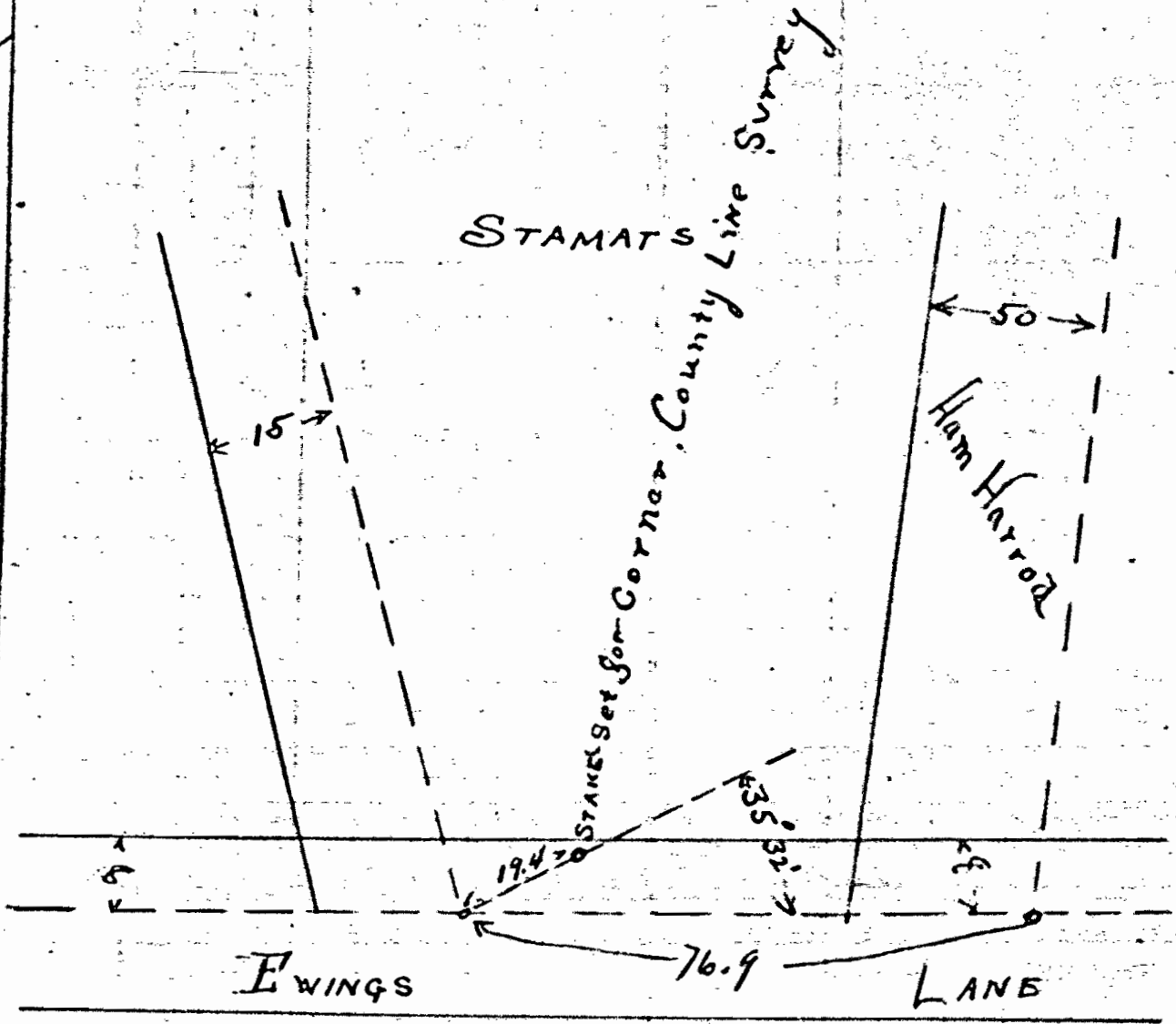
NO. 1 B STAMATS

Hamilton Harrod

709
618
151

Private Lane

27



TOPOGRAPHY.

28

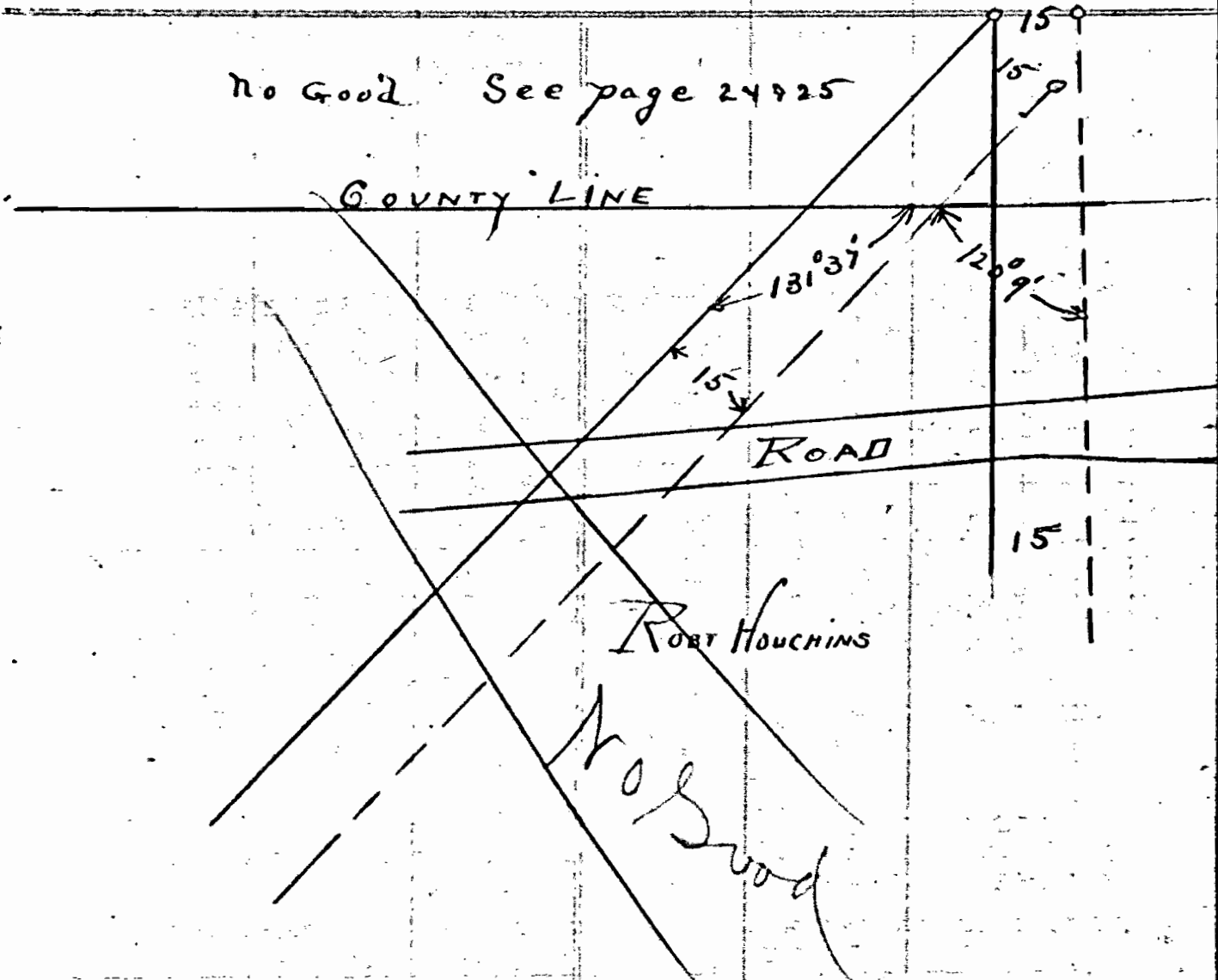
No Good. See page 24925

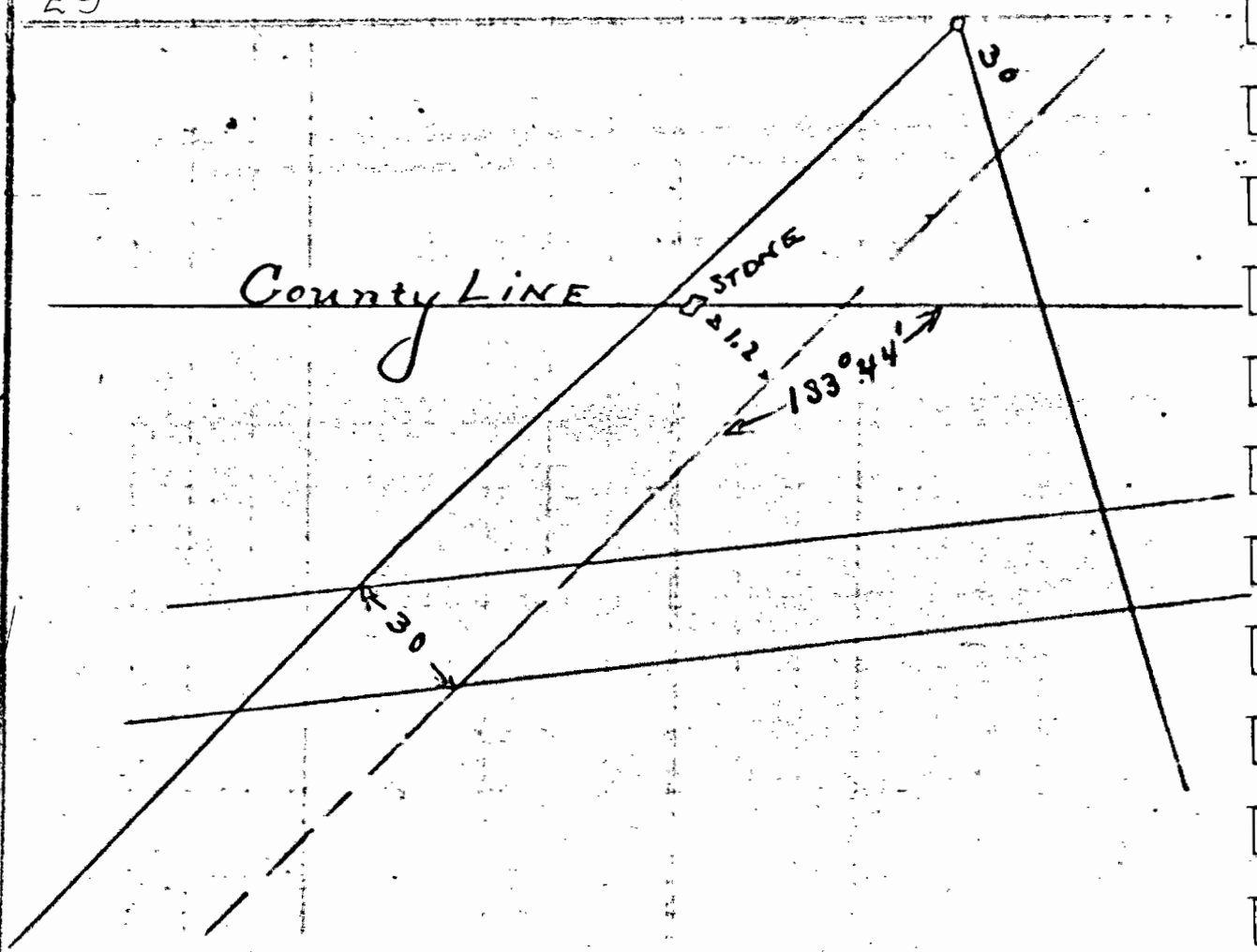
COUNTY LINE

ROAD

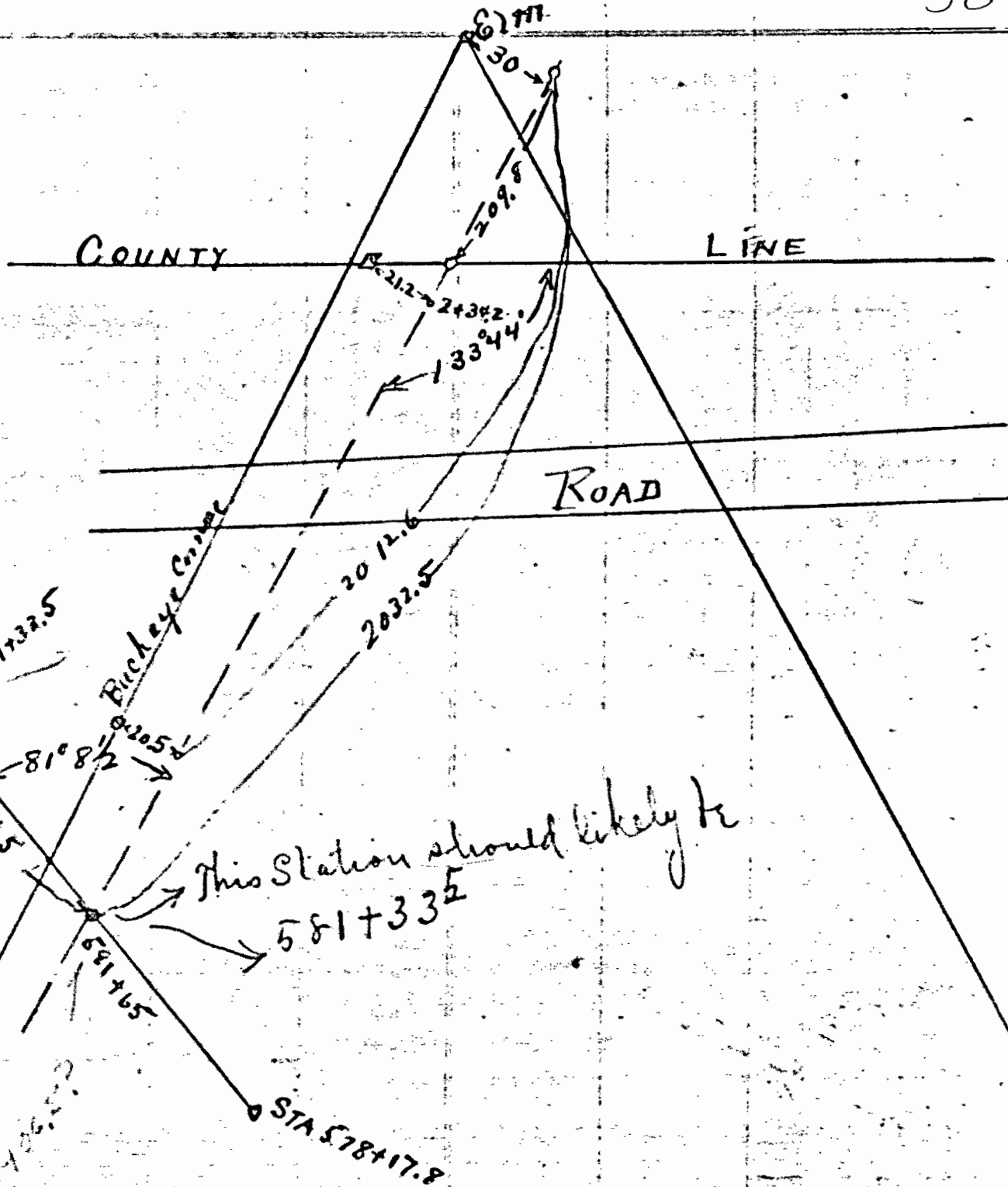
ROBT HOUCHINS

No Good





This station should be 581+65



This station should likely be 581+33.5

COUNTY

LINE

ROAD

Buckeye Curve

STA 581+32.5

STA 581+17.8

581+65

315

81° 8' 2"

50° 55'

2012.6

2032.5

209.8

243.2

133.44

COUNTY LINE

Pfeiffer Bros

LEVI SPENCER

Robt Houchin

Warwick
S 11° W

Warwick
S 11° W

Haw Tree

575.0
707.9
704.9

E 115 6 1/2

438

43° 57'

37.9

STA 600+97.2

267.3

Deflect 7 1/2° Lgt

Deflect 10 3/4° Right

Deflect 23 3/8° Lgt

S 72° W

870.2

N 54 3/4° W

410.2

47° 28'

230.2
String

230.2


S 47 3/4° W

STONE SEE PAGE
CORNER TO PATENT
Deflect 24° 57' Right

Deflect 4° 13'


Deflect 18° 35'

Deflect 6° 30' L



R. T. WARWICK

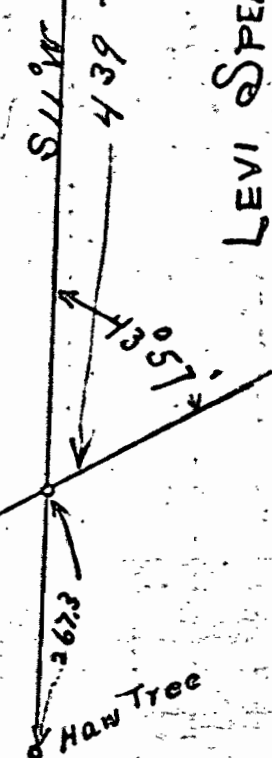
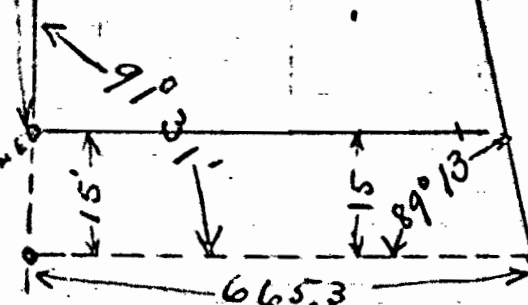
LEVI SPENCER



STA 612+92

STA 614+85

STA 616+92



John W Morrison
SURVEY 12277

33

SURVEY
12277

DEPECT 23 1/2 R
STONE

Deflect 24 1/2

830

60° 11 1/2

113° 55

MILTON PATRICK

W Newlands Lane

JOHN W MORRISON

R. T. WARWICK

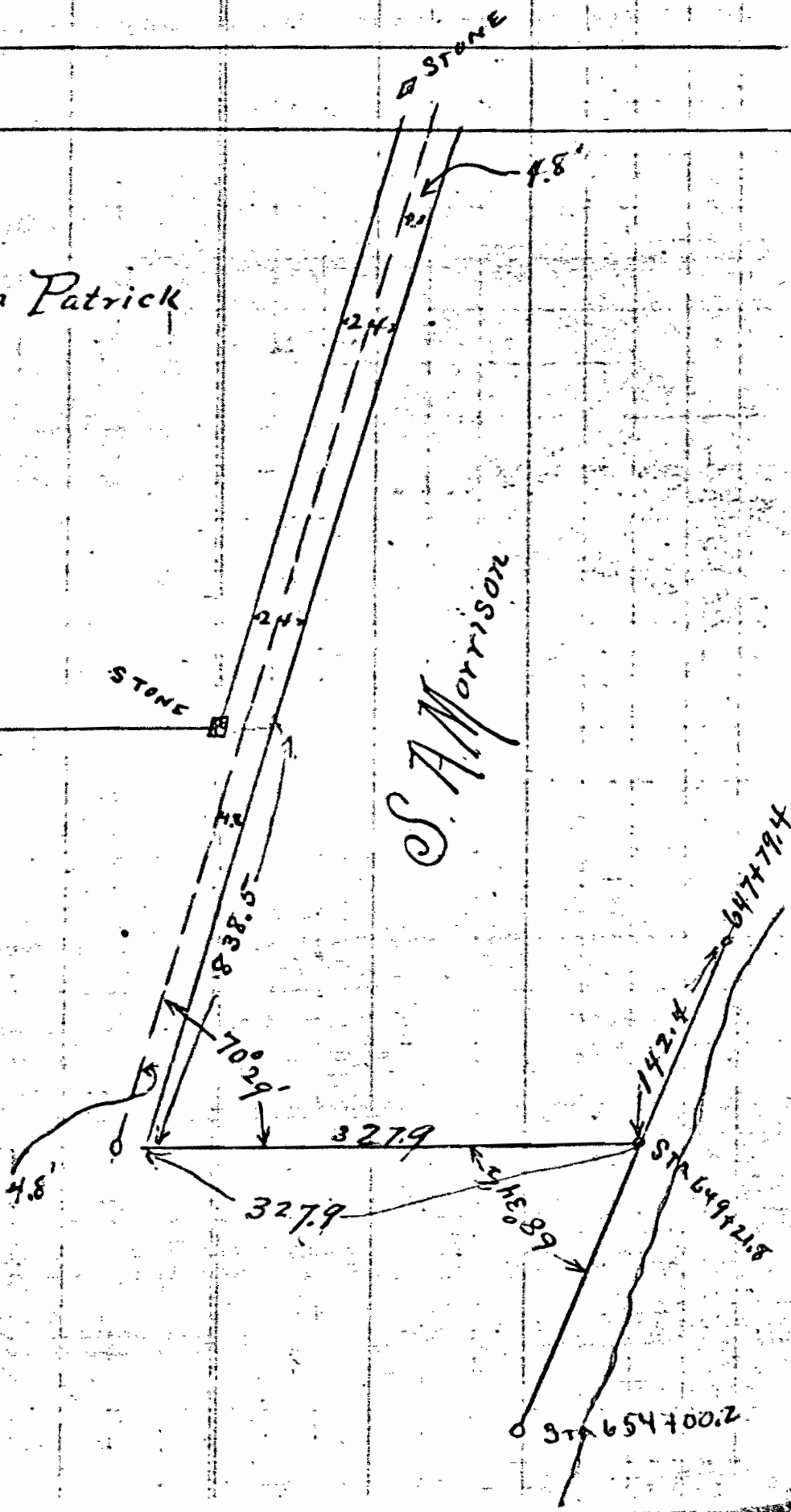
Milton Patrick

S. A. Morrison

12276
12277

STONE

STONE



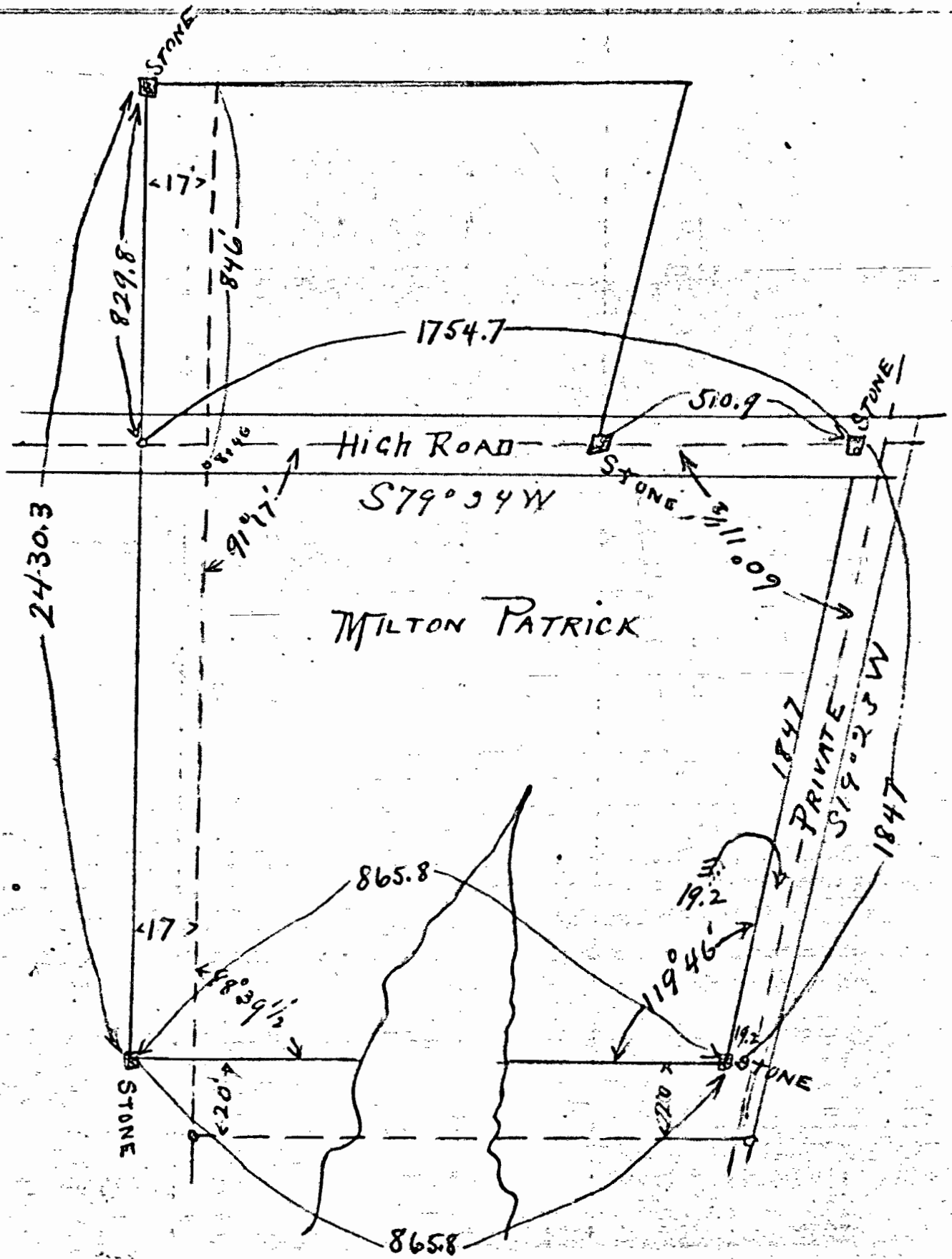
STATION.

ALIGNMENT.

DEFLECTION.

REMARKS.

35



STONE

<17>

846

R.W. TAYLOR

STAMP

12276

MILTON PATRICK

$67 \frac{42}{100}$

12277

<17>

STONE

851

S.A. Morrison

STAC 72100.5
STAC 679+79.9

STAC 72100.5
K11237
8469
14495.7

669407
Reservoir

See page 32 for pitch
" " 33

STAC 63

<17>

836

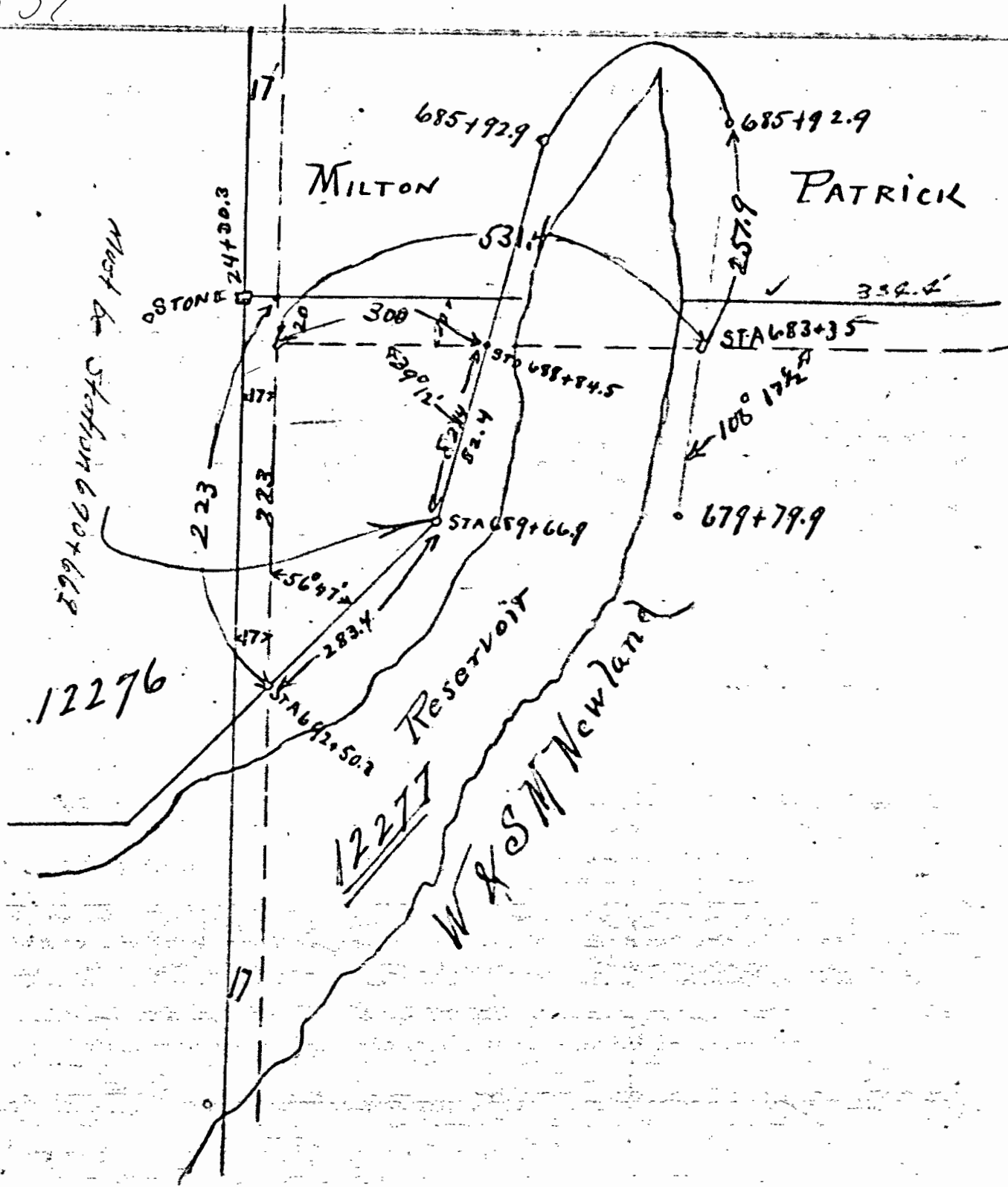
STATION.

ALIGNMENT.

DEFLECTION.

REMARKS.

37



SURVEY LINE

< 17' >

12276

12277

STA 672+00.6

STA 672+15.9

STA 679+79.9

144°55'

446.9

W & S M Newland

112°37'

101.9

STA 659+07

STA 663+36.5

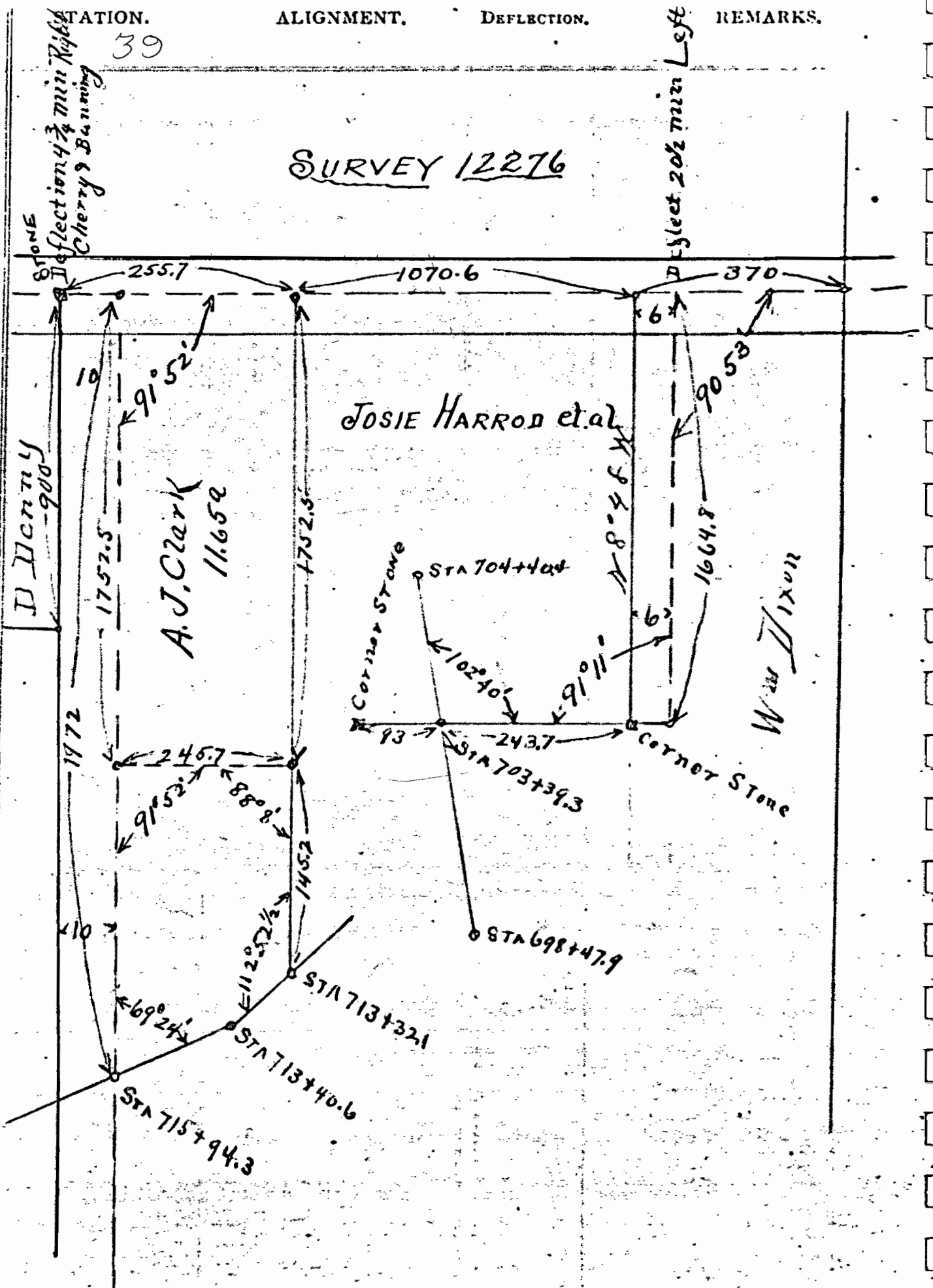
STA 660+08.4

< 17' >

STATION. ALIGNMENT. DEFLECTION. REMARKS.

39

SURVEY 12276



TOPOGRAPHY.

4.44
3739.3

1101.1

40

NEW 1/4 SECTION

DENNIS DENNY

DENNIS DENNY

A. J. CLARK

CATH VARVEL

STN 71414077


CORNER STONE

STN 72575808

STN 72976914

STN 727728

STN 7247476



73700
73700
73700

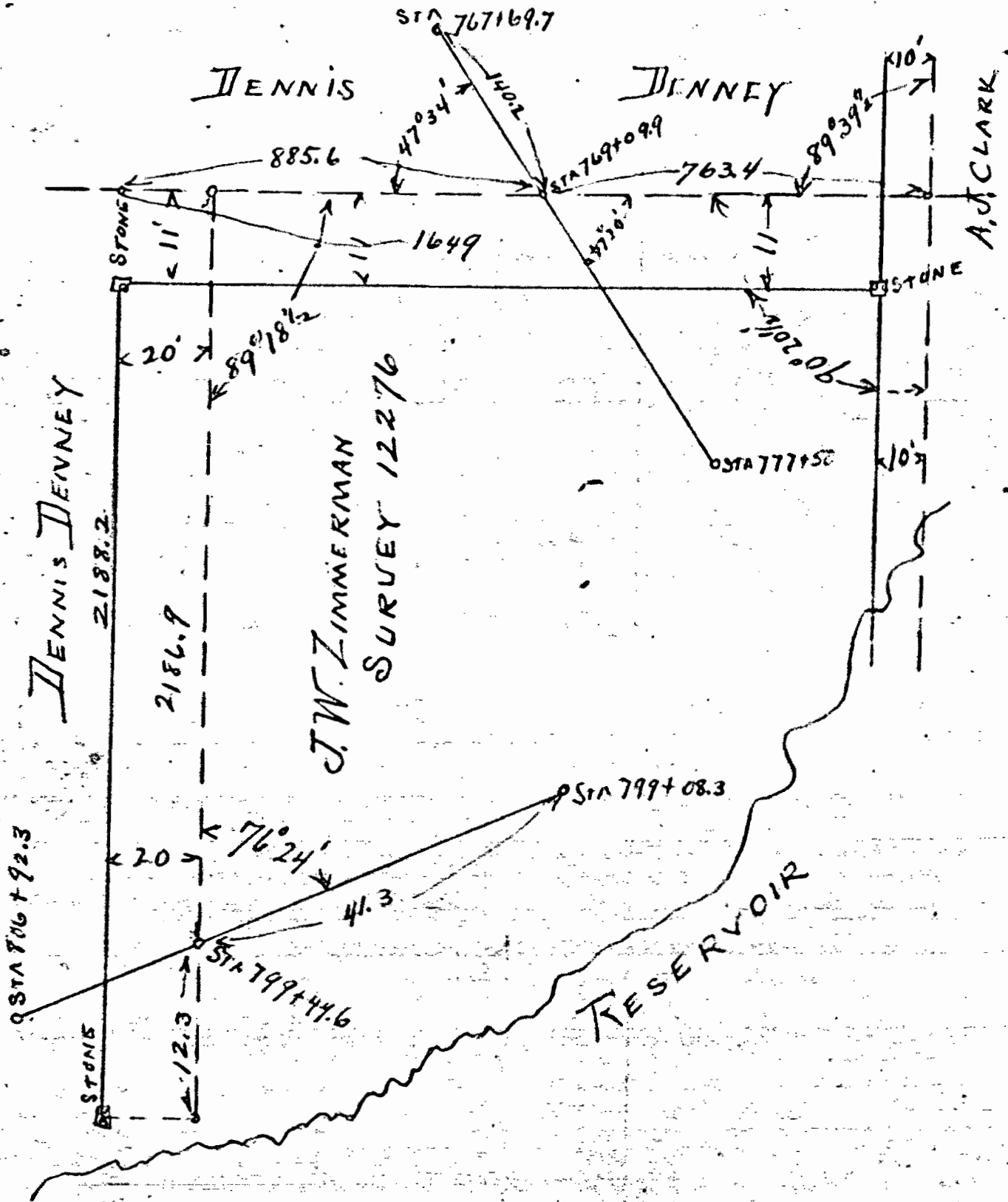
STATION.

ALIGNMENT.

DEFLECTION.

REMARKS.

41

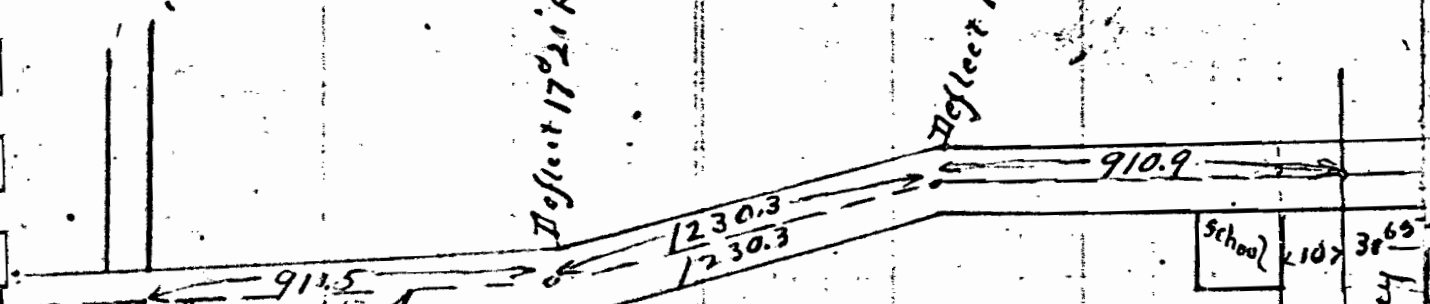


TOPOGRAPHY..

42

Deflect 17° 21' Right

Deflect 18° 31' Left



10'

93° 11'

Dennis Henney

Survey 12276

3053.2


103 a

School 2107 38 69

Dennis Henney

KIND
A.J. CLARK

STA 817+97.7



at 3000 20' from

" 1915 20" "

" 578.5 18" "

STA 818+54.1

See next page for road intersection

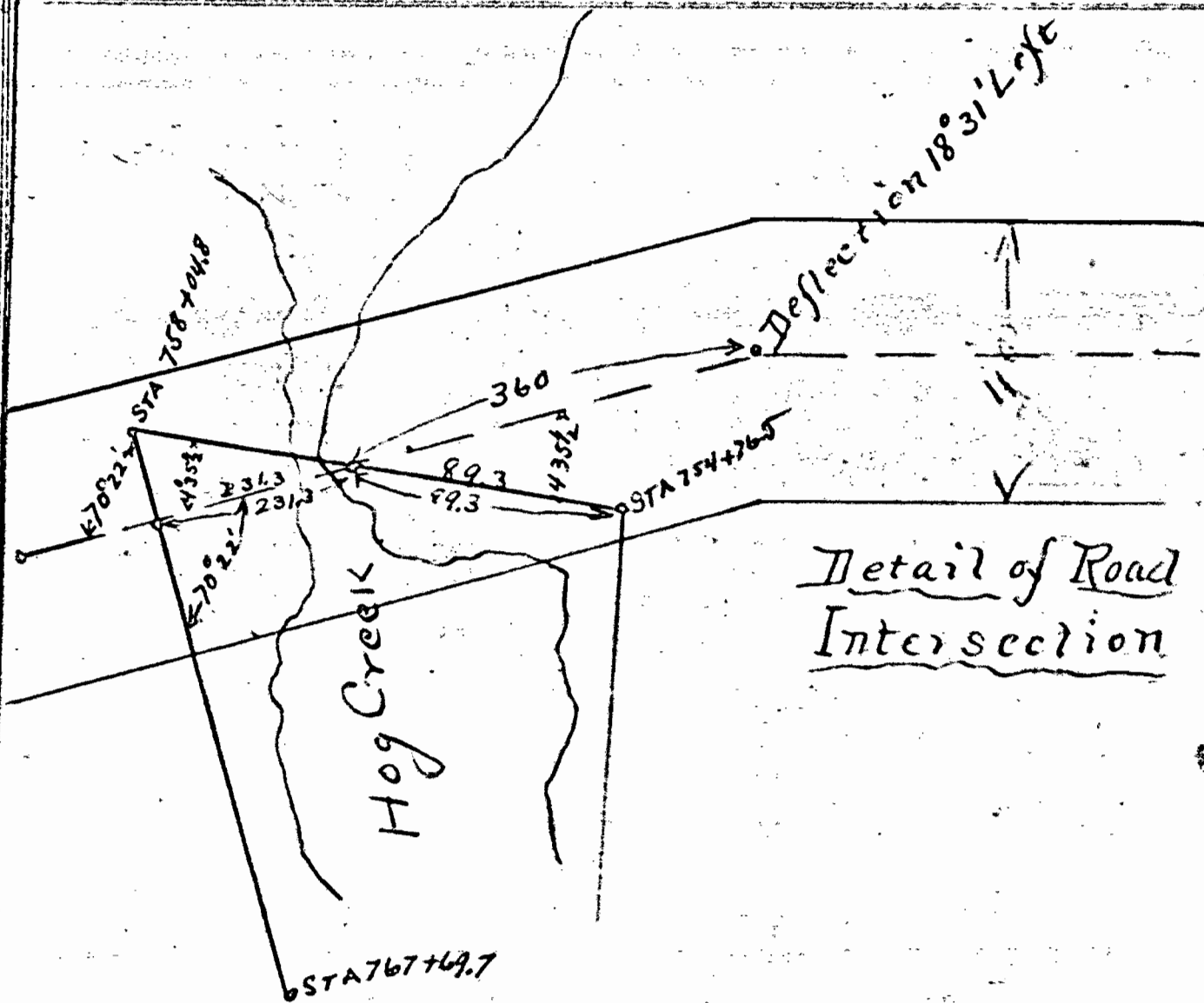
STATION.

ALIGNMENT.

DEFLECTION.

REMARKS.

43

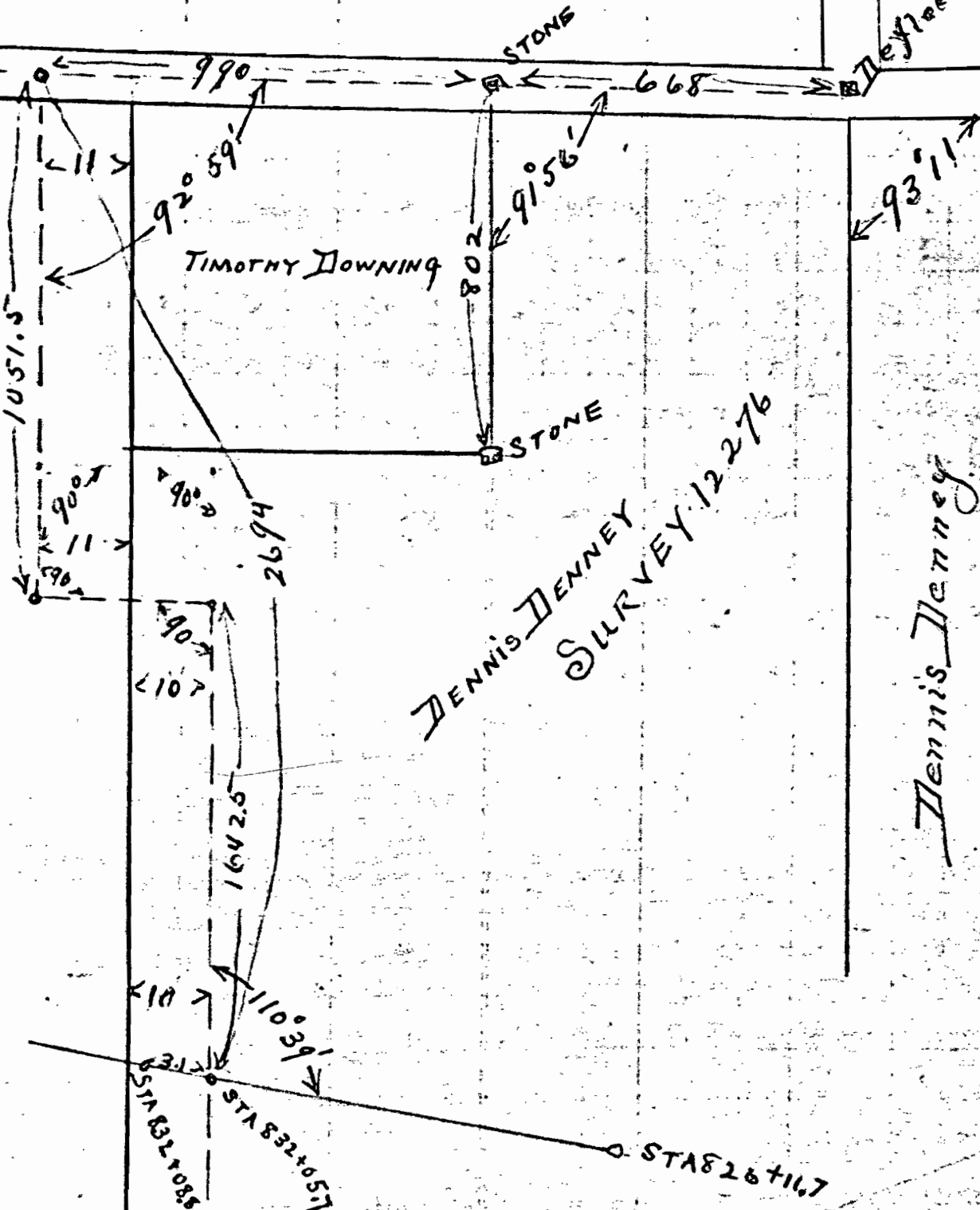


Detail of Road Intersection

TOPOGRAPHY.

44

Deflect 19 min
Right @



TIMOTHY DOWNING

DENNIS TENNEY SURVEY 12276

Dennis Tenney

1051.5 June 10. R
 1750.2 " 7 R
 2694 " 11 R

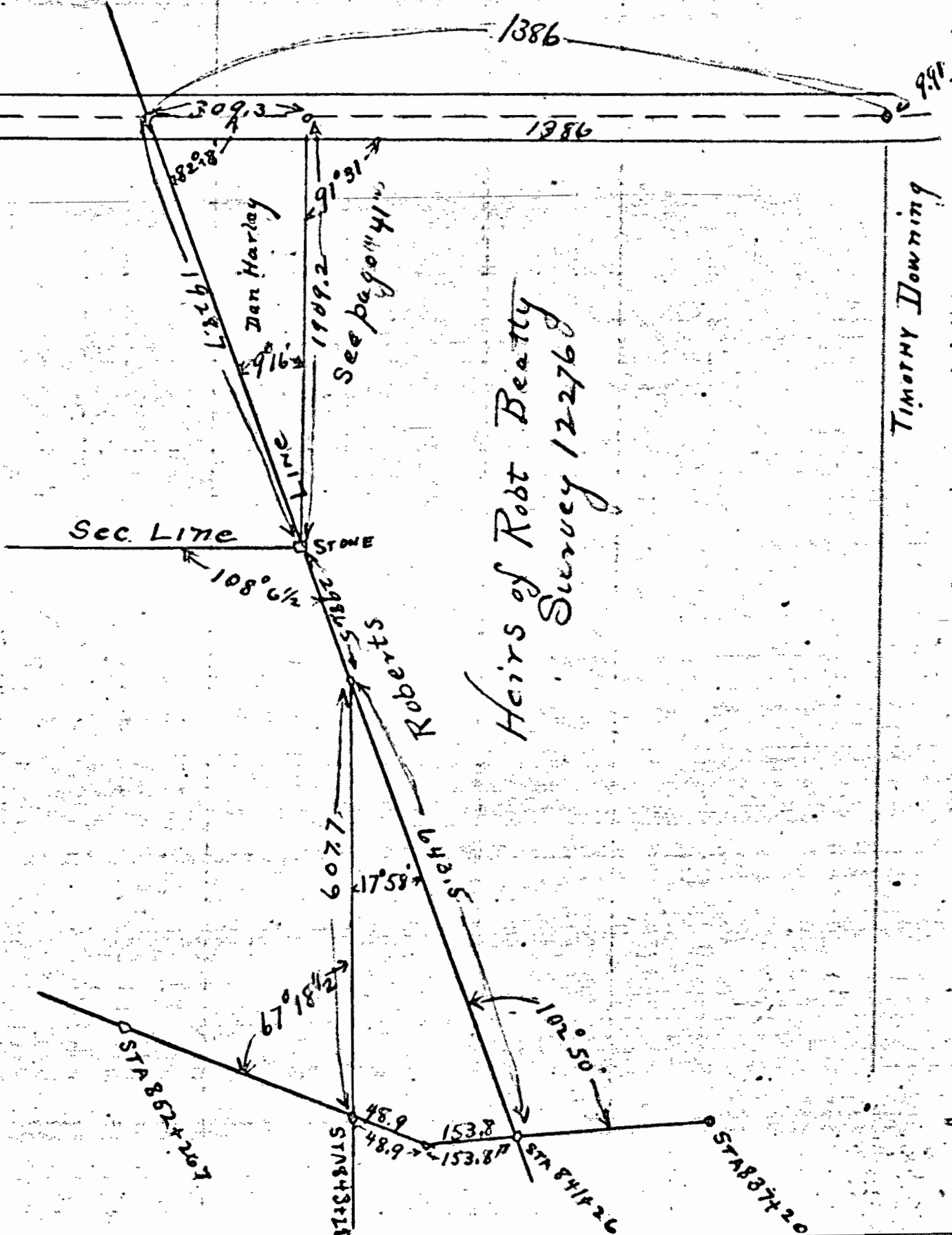
STATION.

ALIGNMENT.

DEFLECTION.

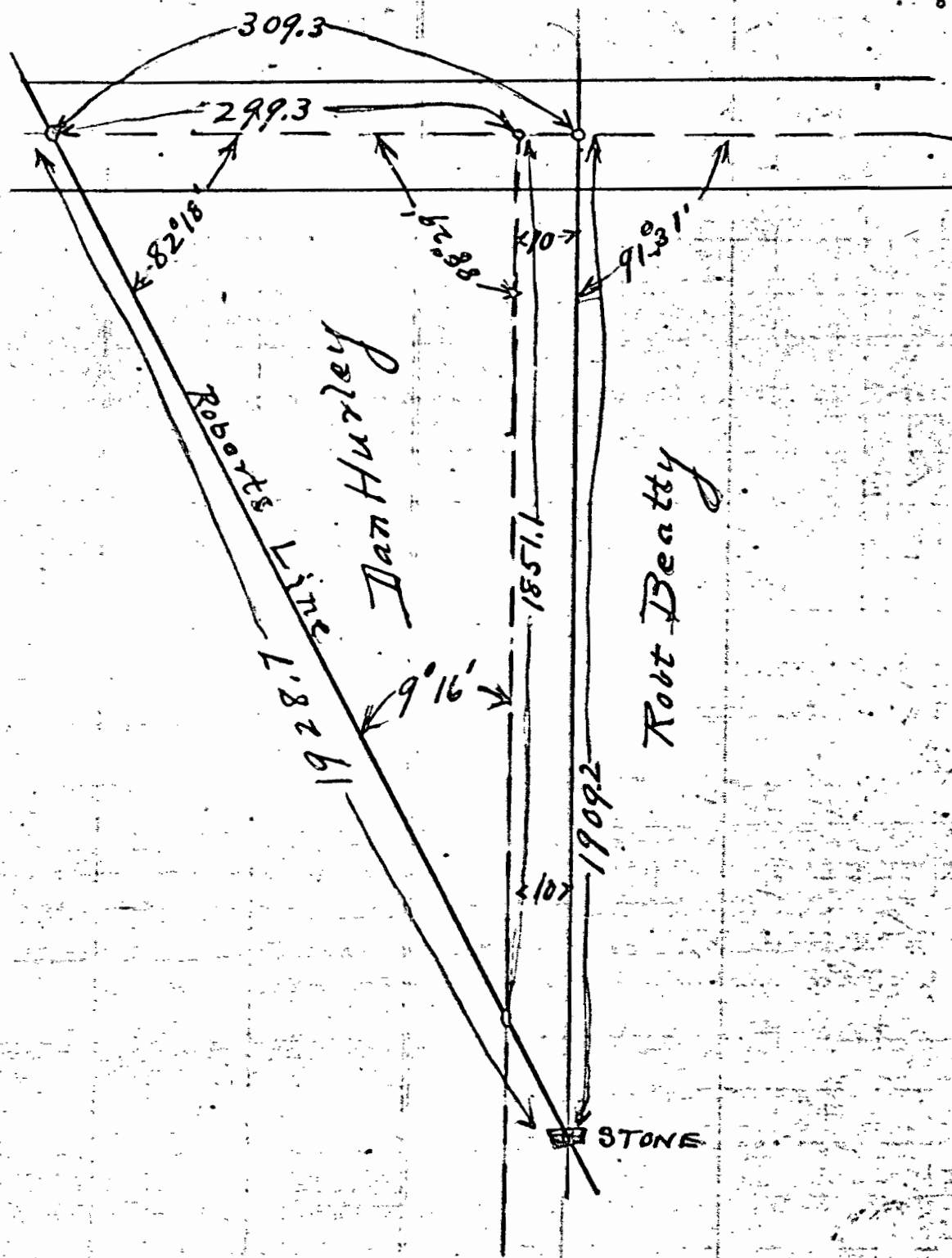
REMARKS.

45



Heirs of Robt Beatty
 Survey 12276

Timothy Downing



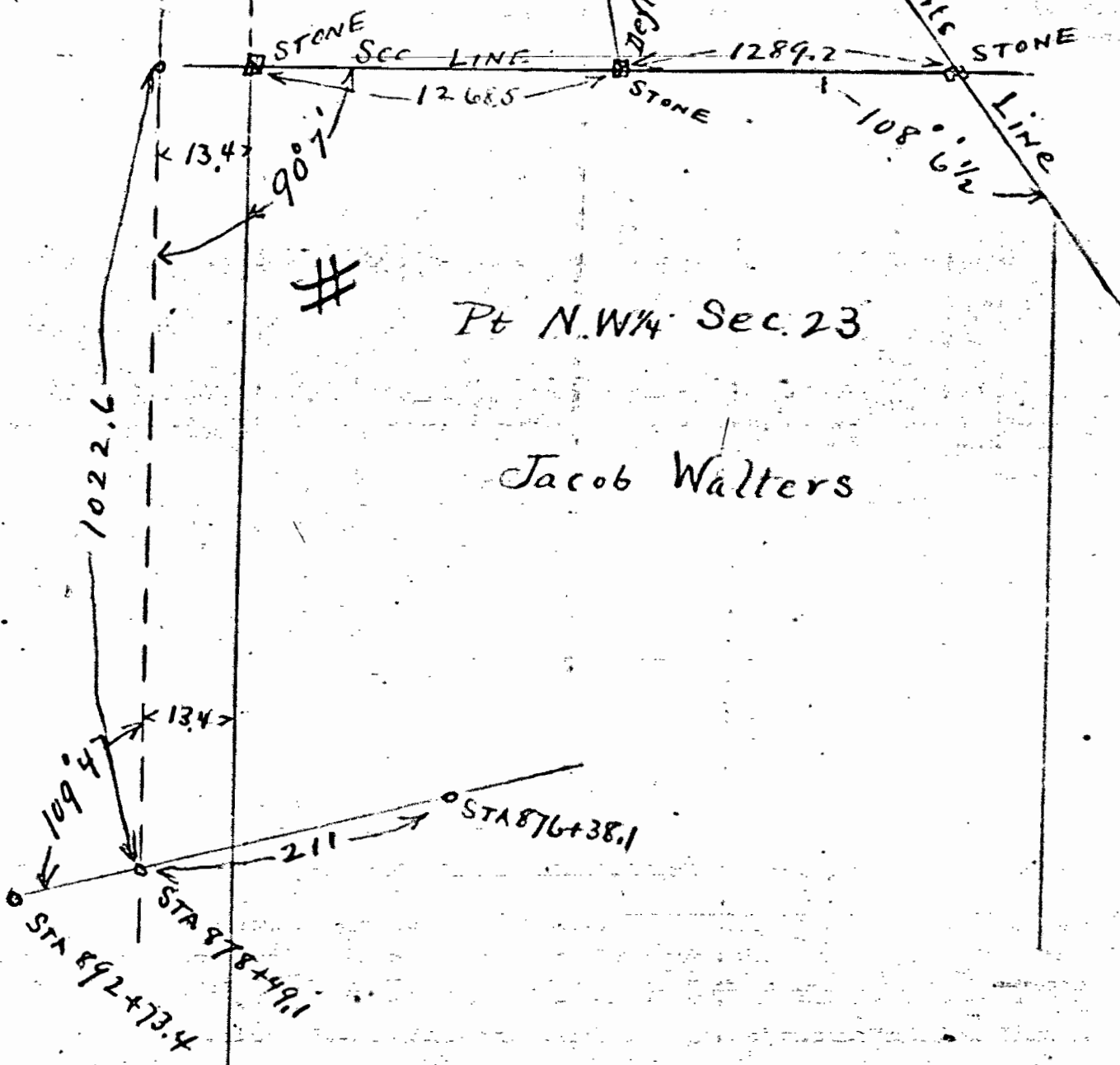
STATION.

ALIGNMENT.

DEFLECTION.

REMARKS.

47



TOPOGRAPHY.

48

STONE IN ROAD

Section Line

Beatty

Pt. NW 1/4 Sec 23

Jacob Walters

<13.4>

<13.4>

<13.4>

90° 2'

STONE

STONE

70° 17'

209.6

102.2

STA 876+38.1

STA 878+47.7

PLAT of same ground on page 42.



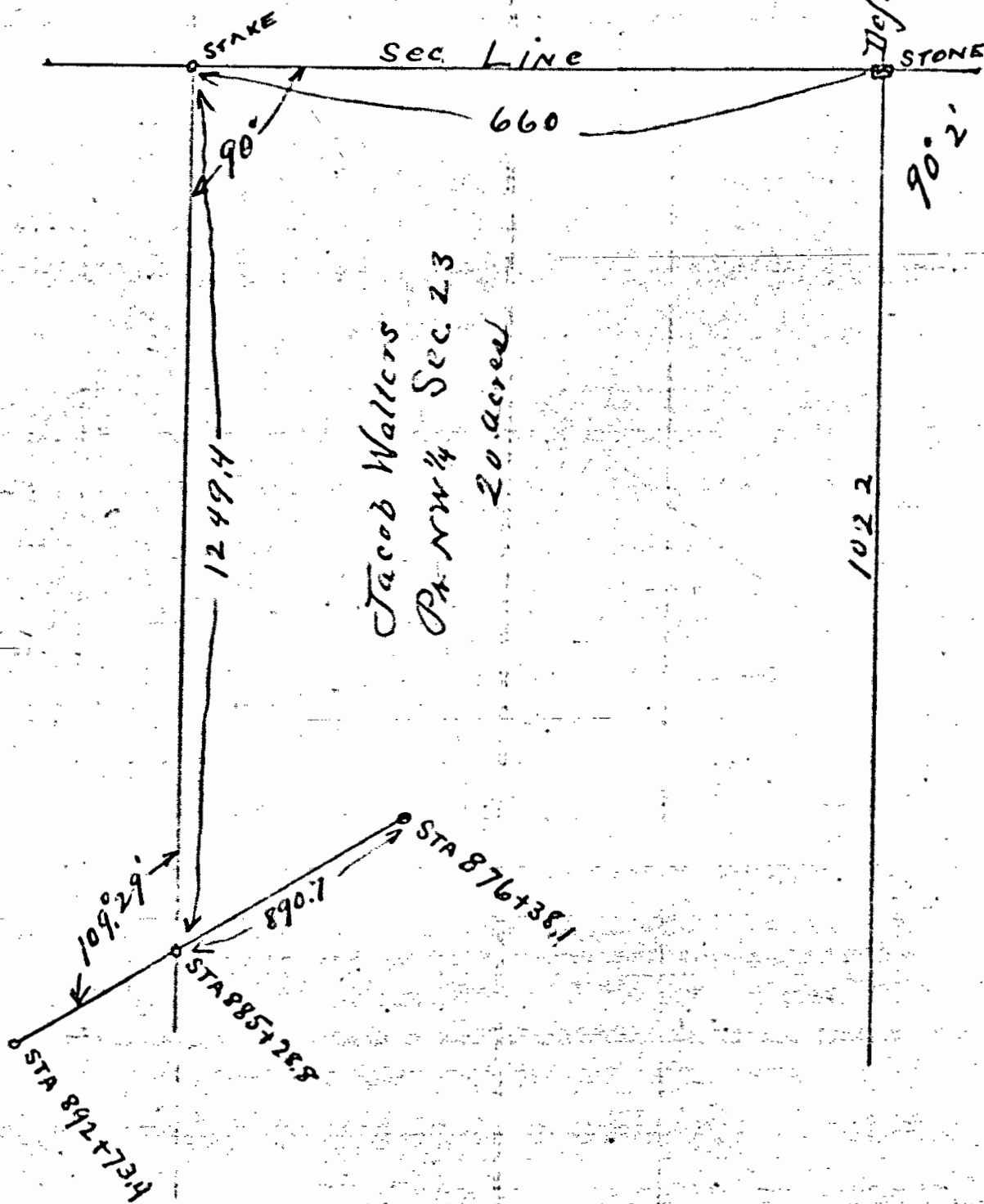
STATION.

ALIGNMENT.

DEFLECTION.

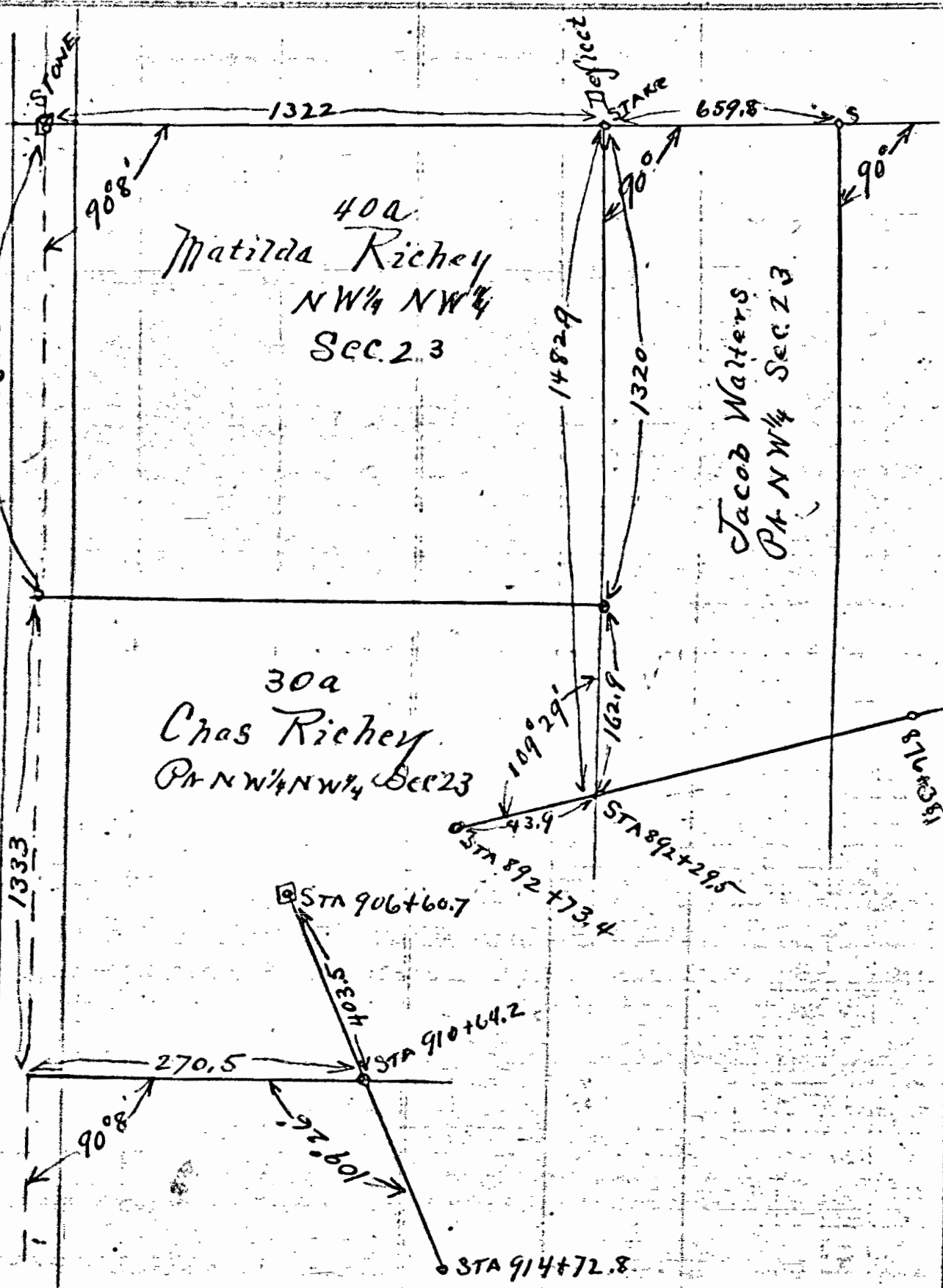
REMARKS.

49



TOPOGRAPHY.

50



40a
 Matilda Richey
 NW 1/4 NW 1/4
 Sec. 23

Jacob Walters
 Pt NW 1/4 Sec. 23

30a
 Chas Richey
 Pt NW 1/4 NW 1/4 Sec 23

STA 906+60.7

STA 910+64.2

STA 914+72.8

STA 892+73.4

STA 892+29.5

871.8

STONE

STAKE

Deficct 1/2 Def

1320

1333

1322

659.8

1482.9

1320

109.29

162.9

43.9

270.5

80.6

109.26

90.8

90

90

STATION.

ALIGNMENT

DEFLECTION.

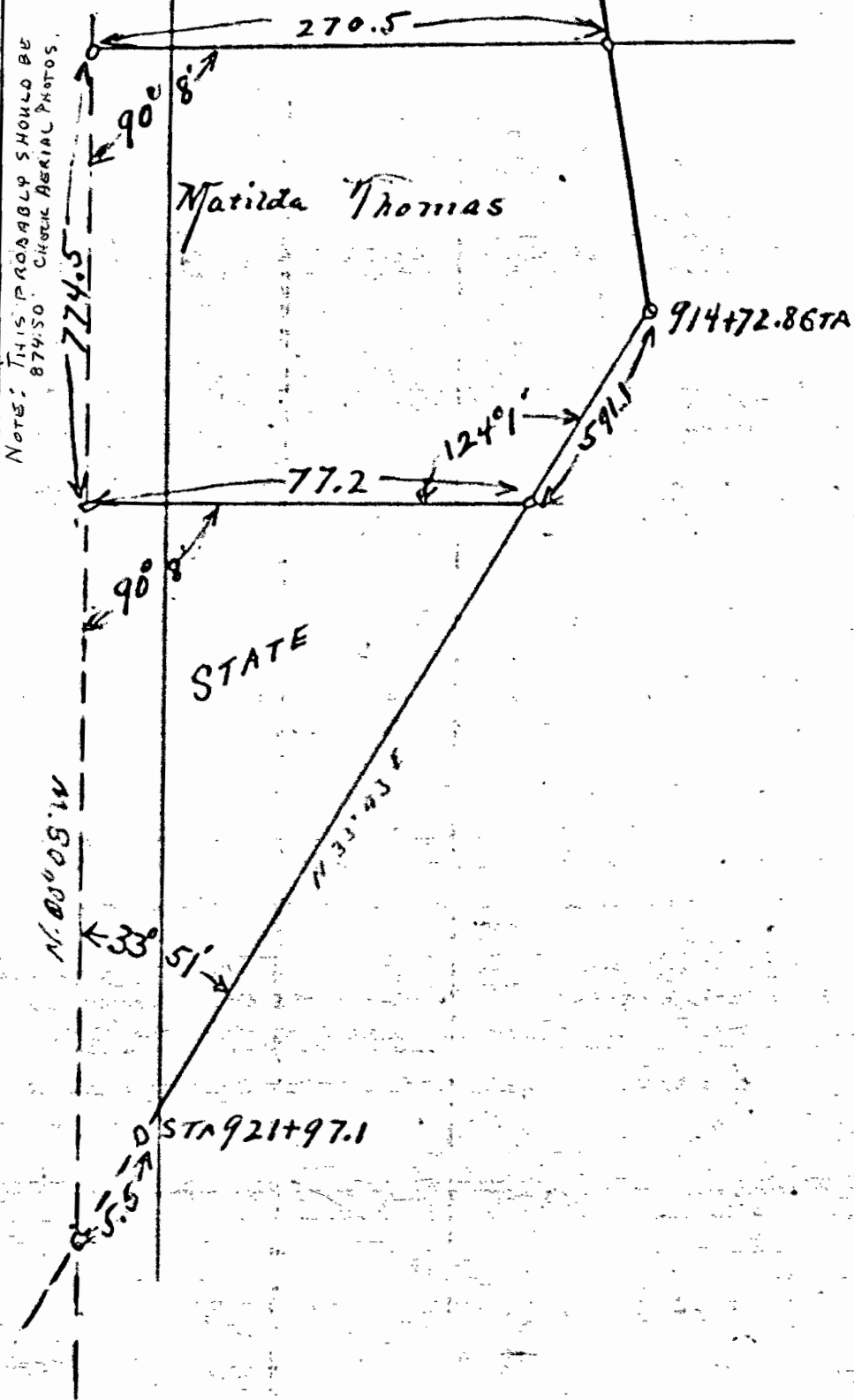
REMARKS.

51

#

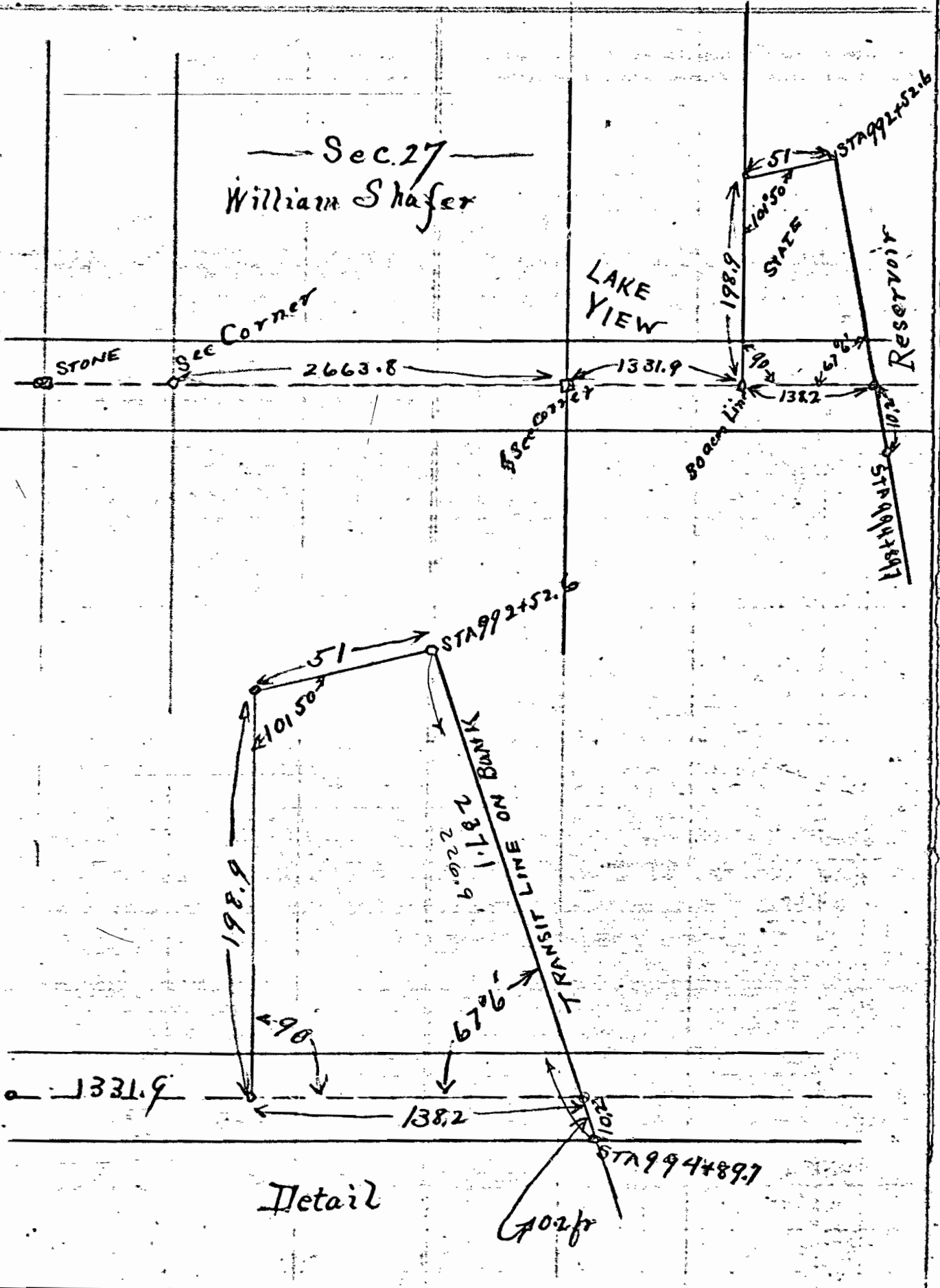
DEC (4-20-81)

NOTE: THIS PROBABLY SHOULD BE
874.50 CHECK AERIAL PHOTOS.



TOPOGRAPHY.

52



STATION.

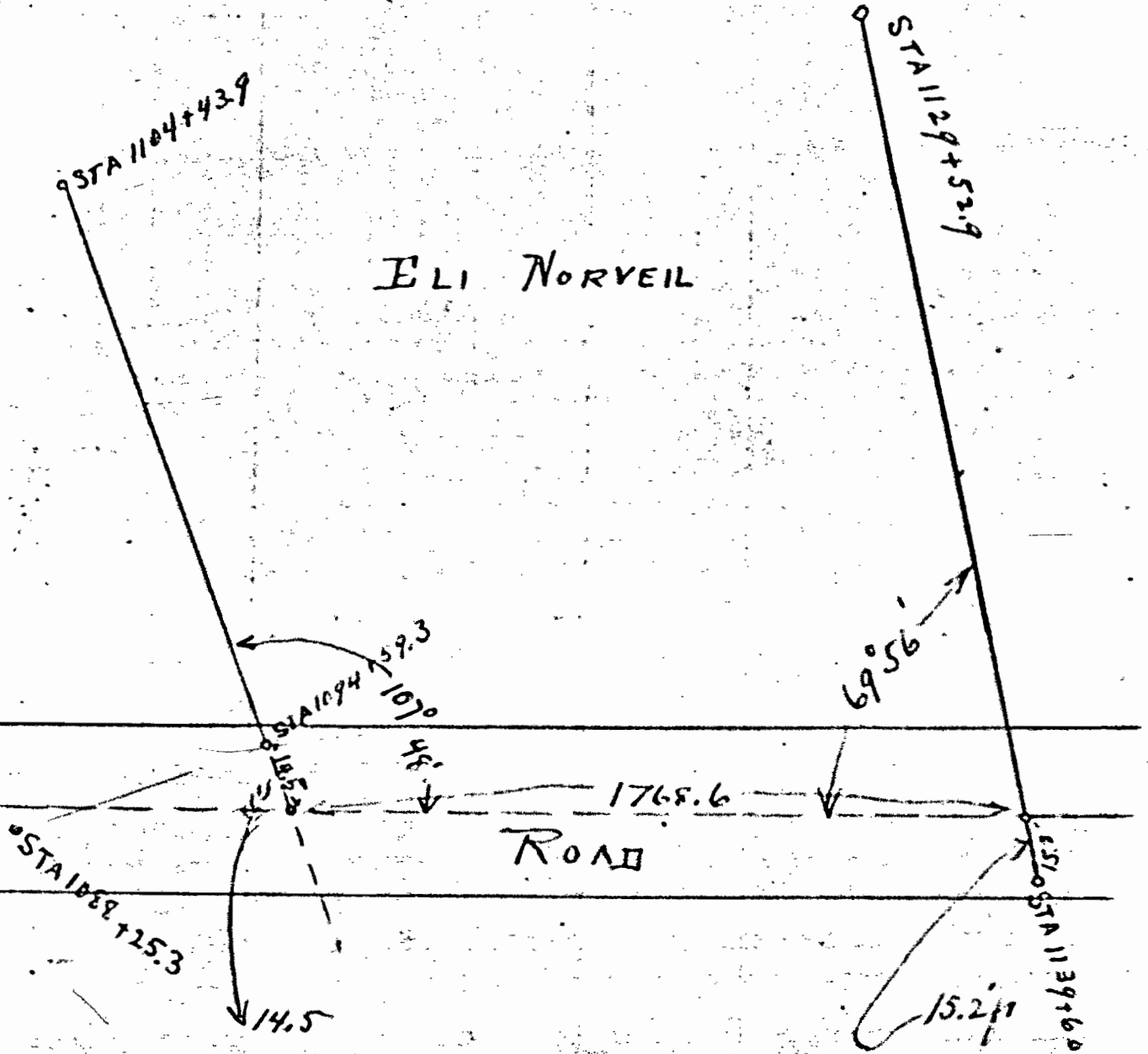
ALIGNMENT.

DEFLECTION.

REMARKS.

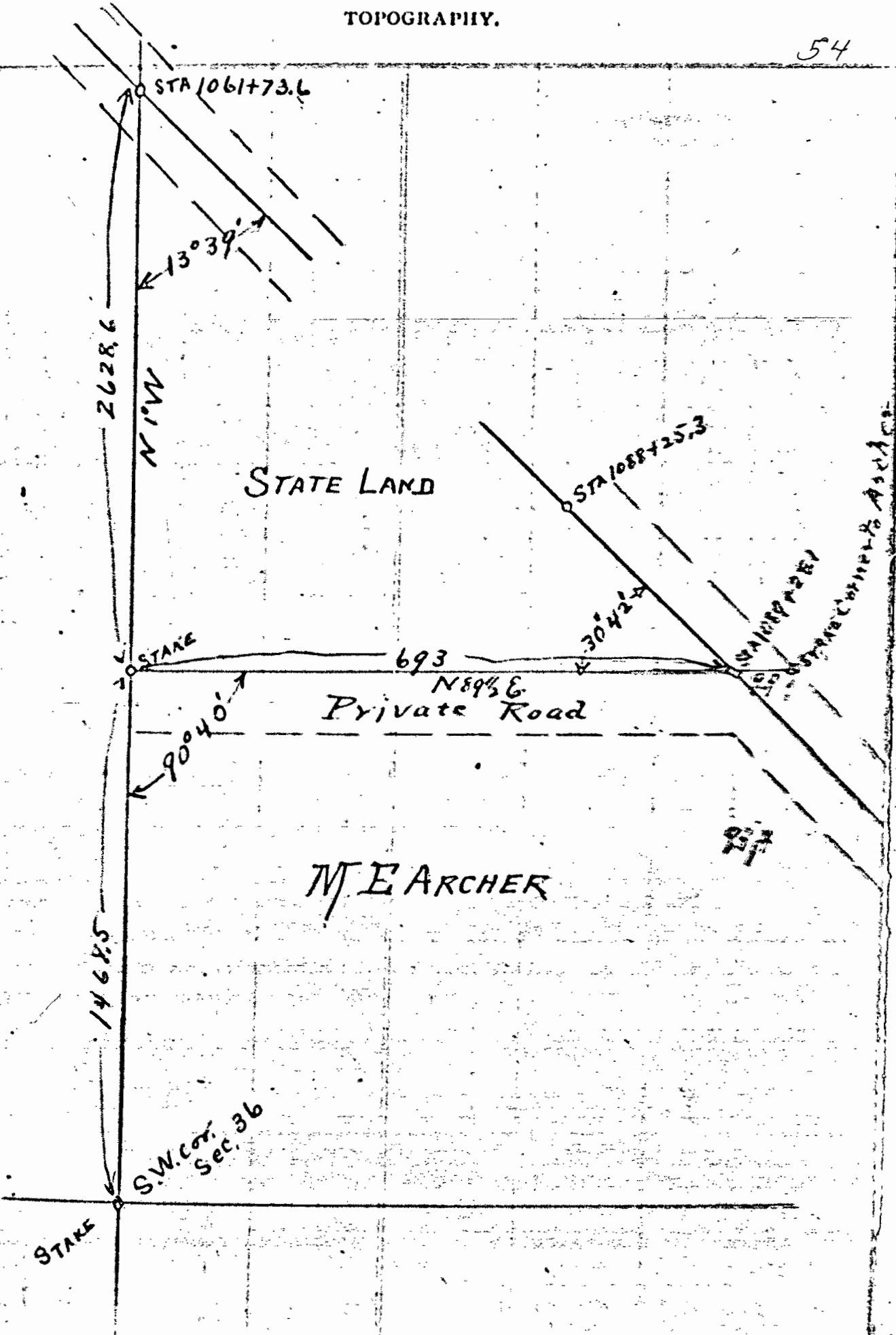
53

ELI NORVEIL



TOPOGRAPHY.

54



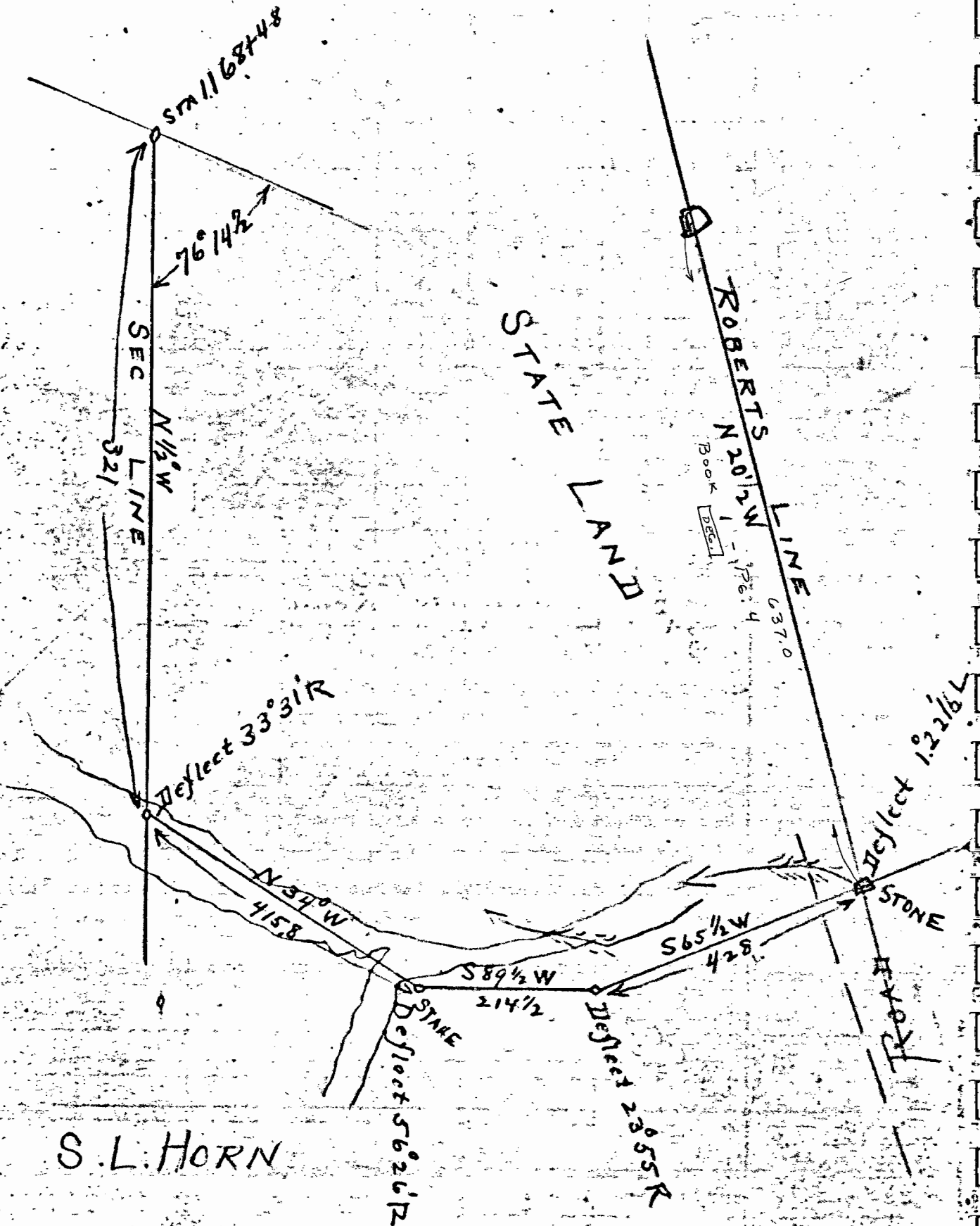
STATION.

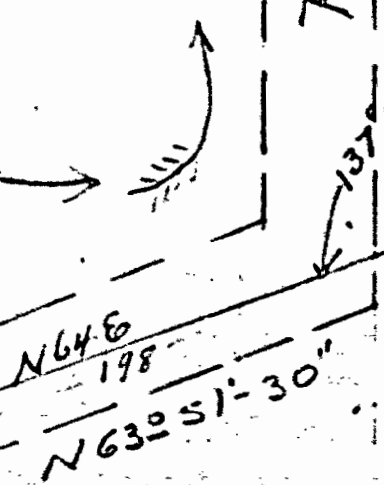


ALIGNMENT.

DEFLECTION.

REMARKS.

55





NOAH PETERBAUGH