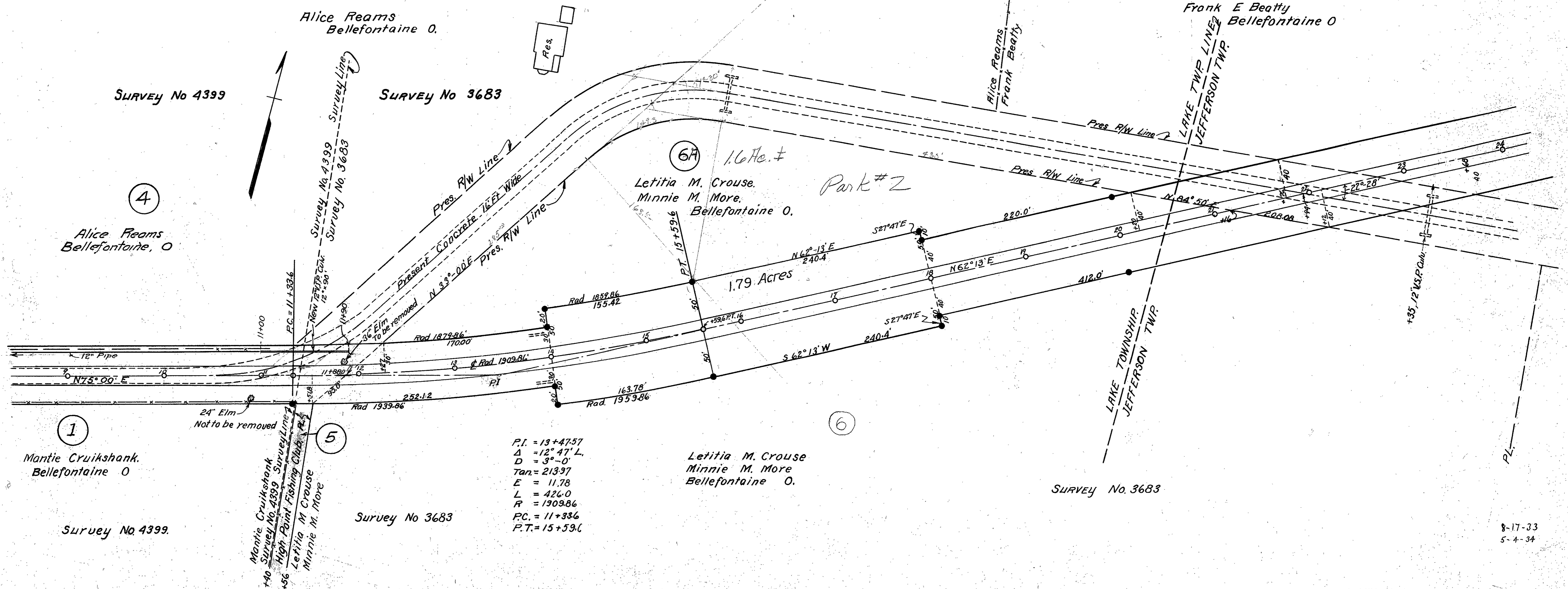
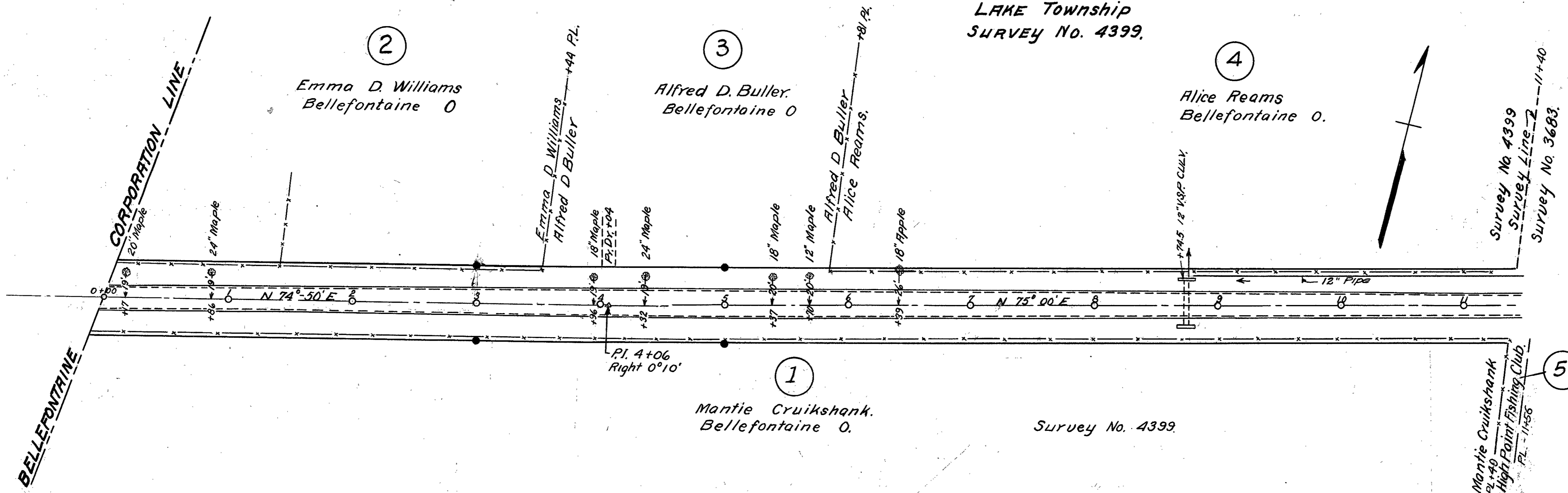


LAKE Township  
 SURVEY No. 4399.



Curve Data:

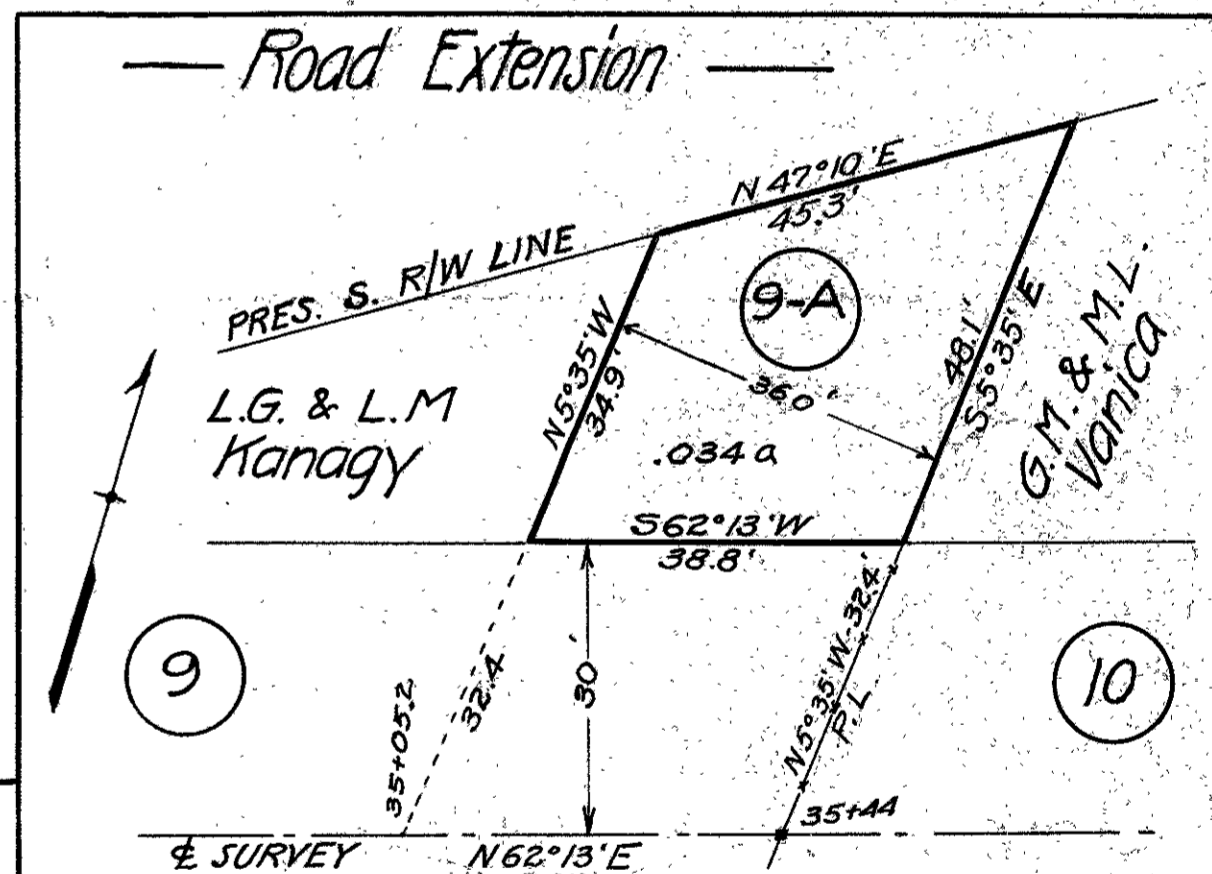
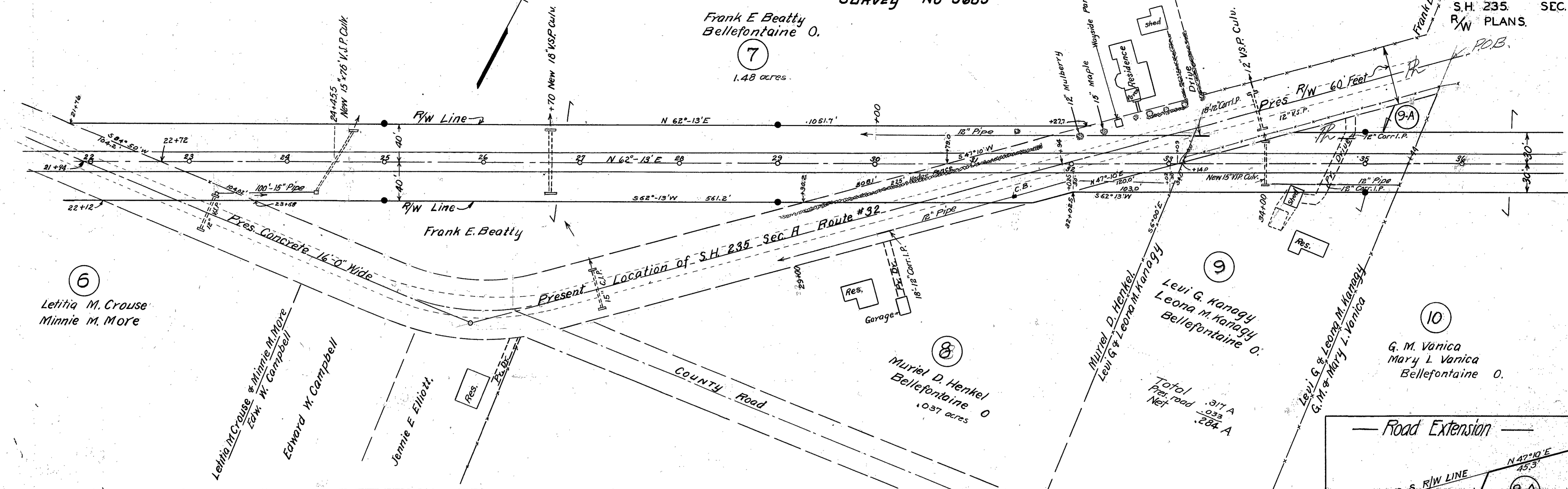
P.I.	= 13+47.57
Δ	= 12° 47' L
D	= 3° - 0'
Tan	= 213.97
E	= 11.78
L	= 426.0
R	= 1309.86
P.C.	= 11+33.6
P.T.	= 15+59.6

FED. RD. DIST. NO.	STATE	FED. AID PROJECT	FISCAL YEAR
10	OHIO		1932

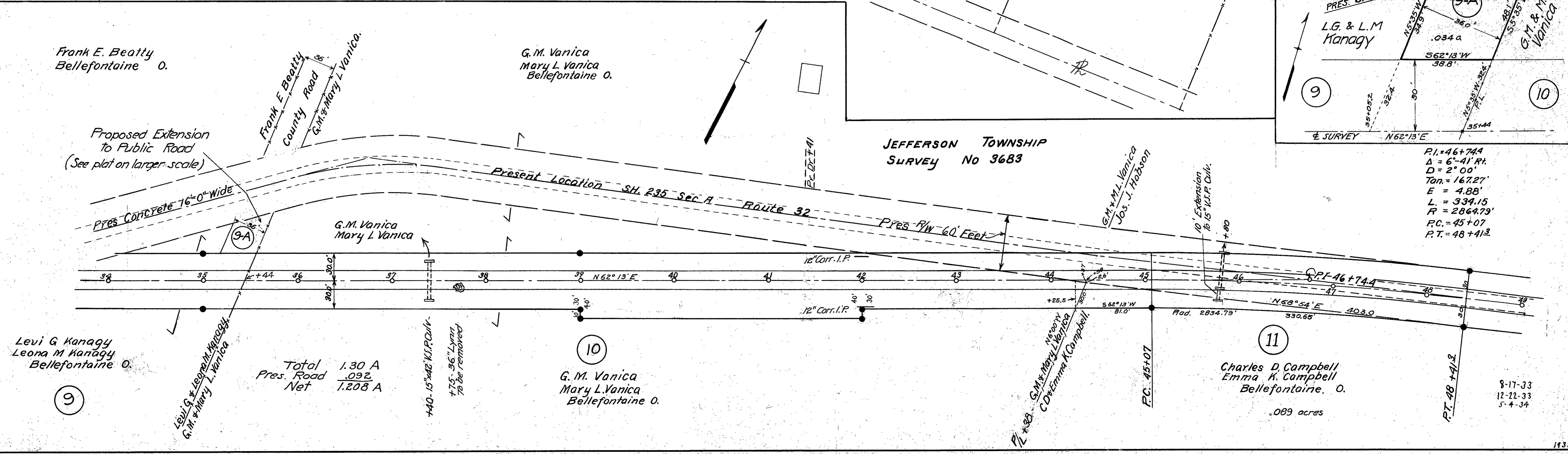
2  
3

JEFFERSON TOWNSHIP  
SURVEY No 3683

LOGAN COUNTY  
S.H. 235. SEC. A.  
R/W PLANS.



$P.I. = 46+74.4$   
 $\Delta = 6'-41'' R.$   
 $D = 2^\circ 00'$   
 $Tan. = 167.27'$   
 $E = 4.88'$   
 $L = 334.15$   
 $R = 2869.79'$   
 $P.C. = 45+07$   
 $P.T. = 48+41.2$



Total 1.30 A  
 Pres. Road .092 A  
 Net 1.208 A

Charles D. Campbell  
 Emma K. Campbell  
 Bellefontaine, O.  
 .089 acres

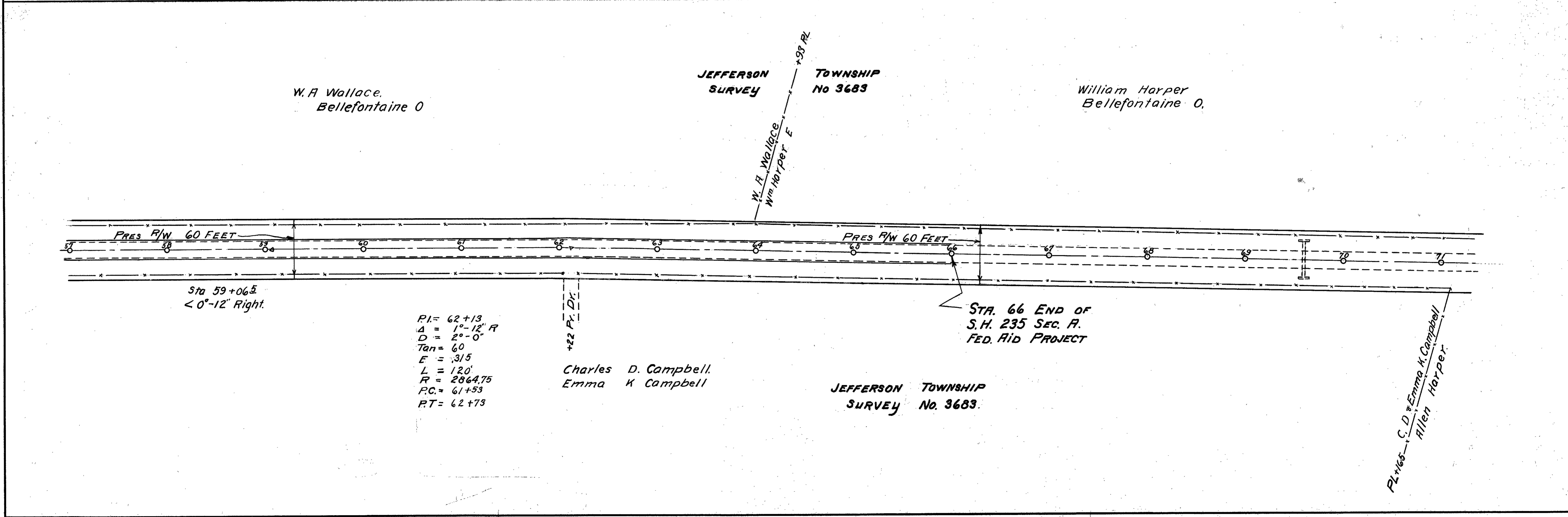
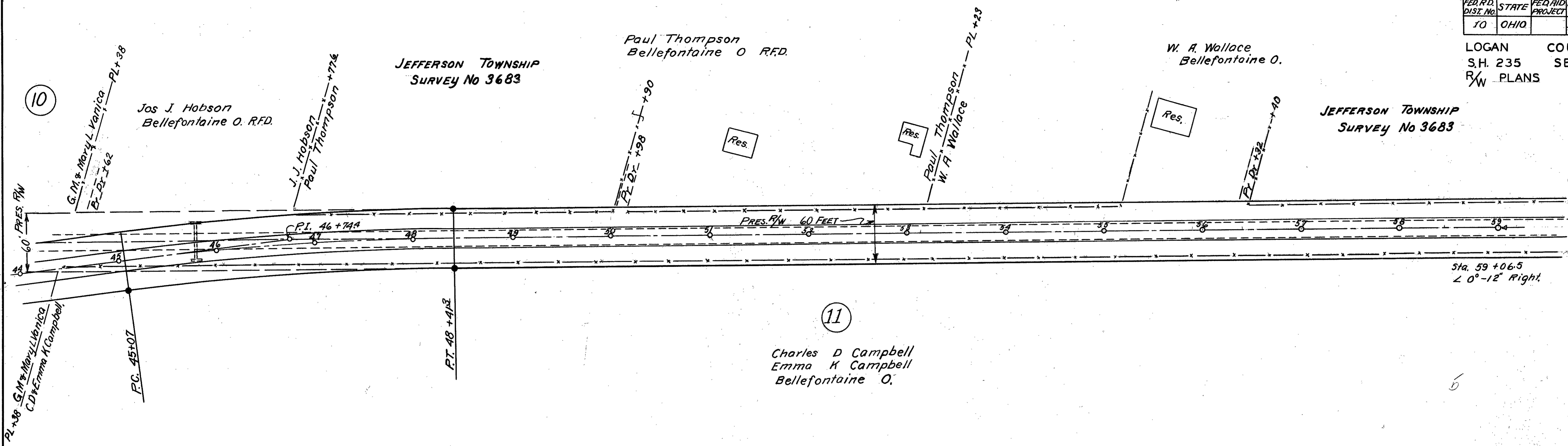
8-17-33  
12-22-33  
5-4-34

465.33

FED. RD. DIST. NO.	STATE	FED. AID PROJECT	FISCAL YEAR
10	OHIO		1932

3
3

LOGAN COUNTY  
S.H. 235 SEC. A.  
RW PLANS



P.I. = 62+13  
 Δ = 1°-12' R  
 D = 2°-0'  
 Tan = 60  
 E = 31.5  
 L = 120'  
 R = 2864.75  
 P.C. = 61+53  
 P.T. = 62+73

Charles D. Campbell  
 Emma K. Campbell

JEFFERSON TOWNSHIP  
 SURVEY No. 3683.

STA. 66 END OF  
 S.H. 235 SEC. A.  
 FED. AID PROJECT

PL+165 - C.D. & Emma K. Campbell  
 Allen Harper

8-17-33  
 5-4-34

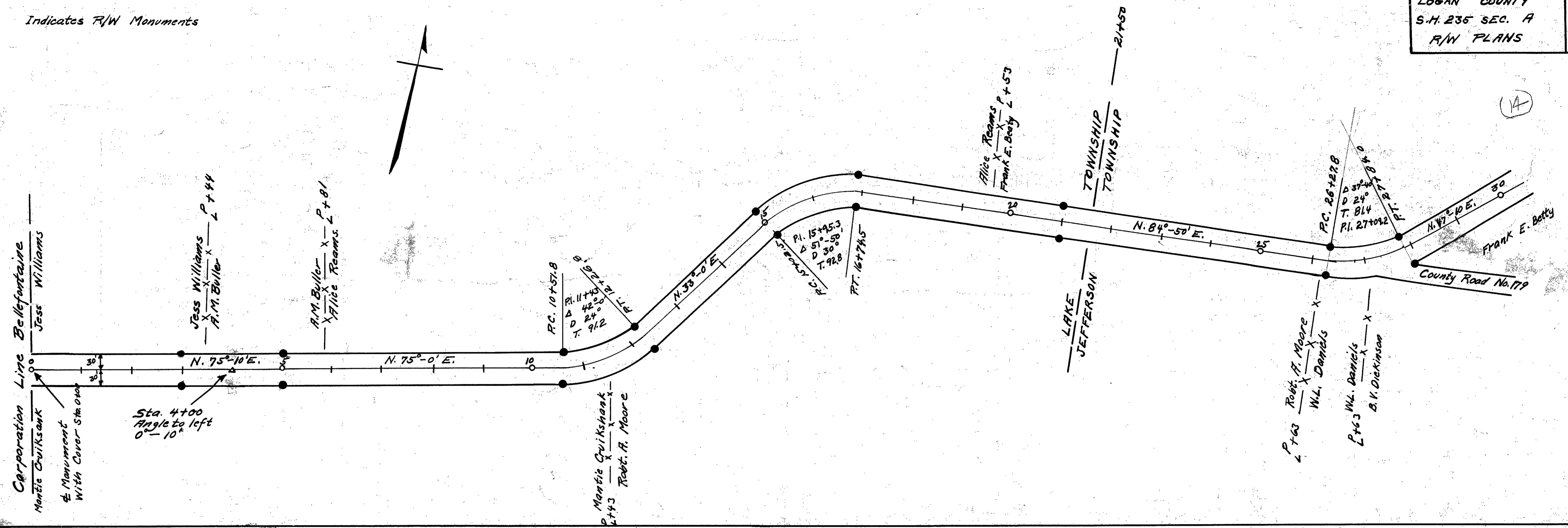
1-24

● Indicates R/W Monuments

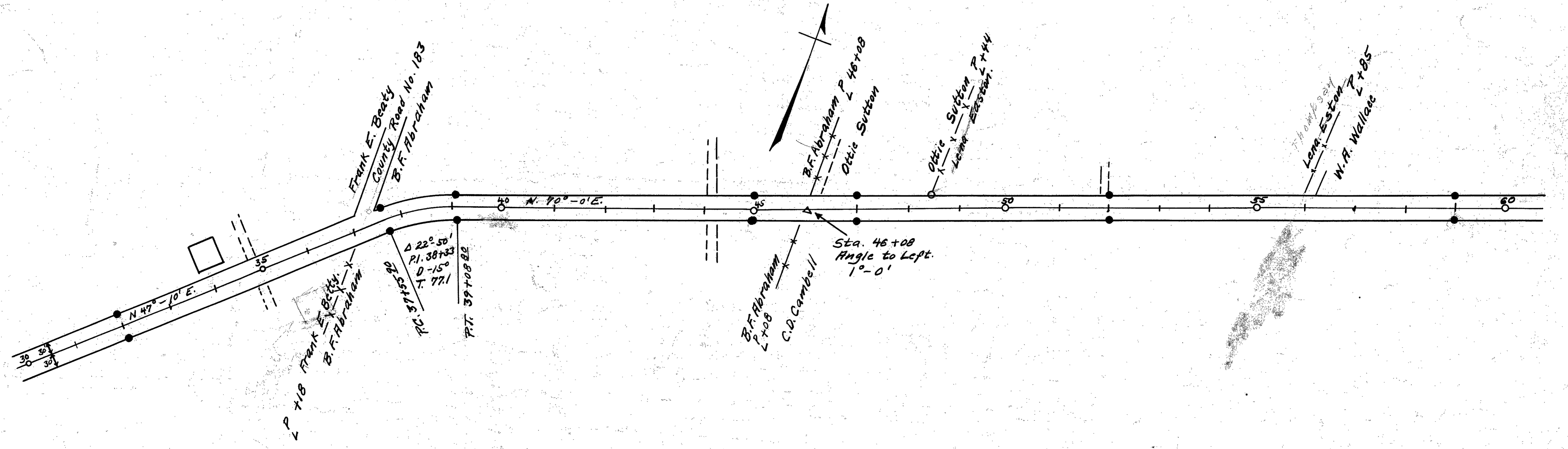
LOGAN COUNTY  
S.M. 235 SEC. A  
R/W PLANS

1  
15

L-24



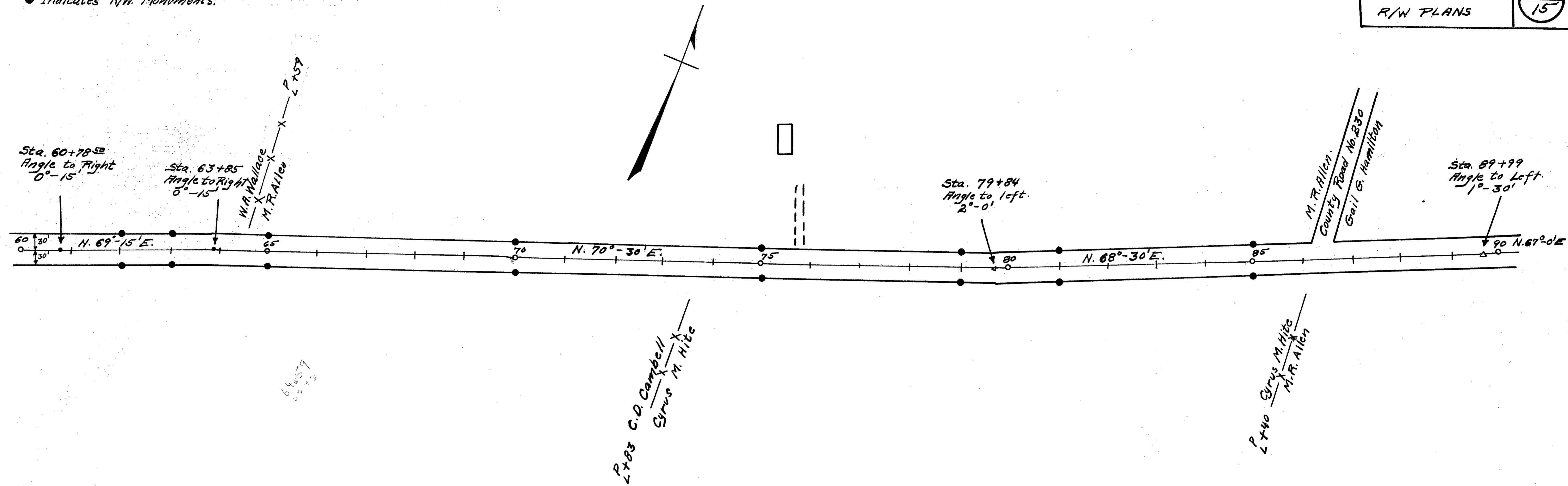
Field Notes in Logan County  
Surveyors Book No. 570  
For Plan X-500, Sec. L-6



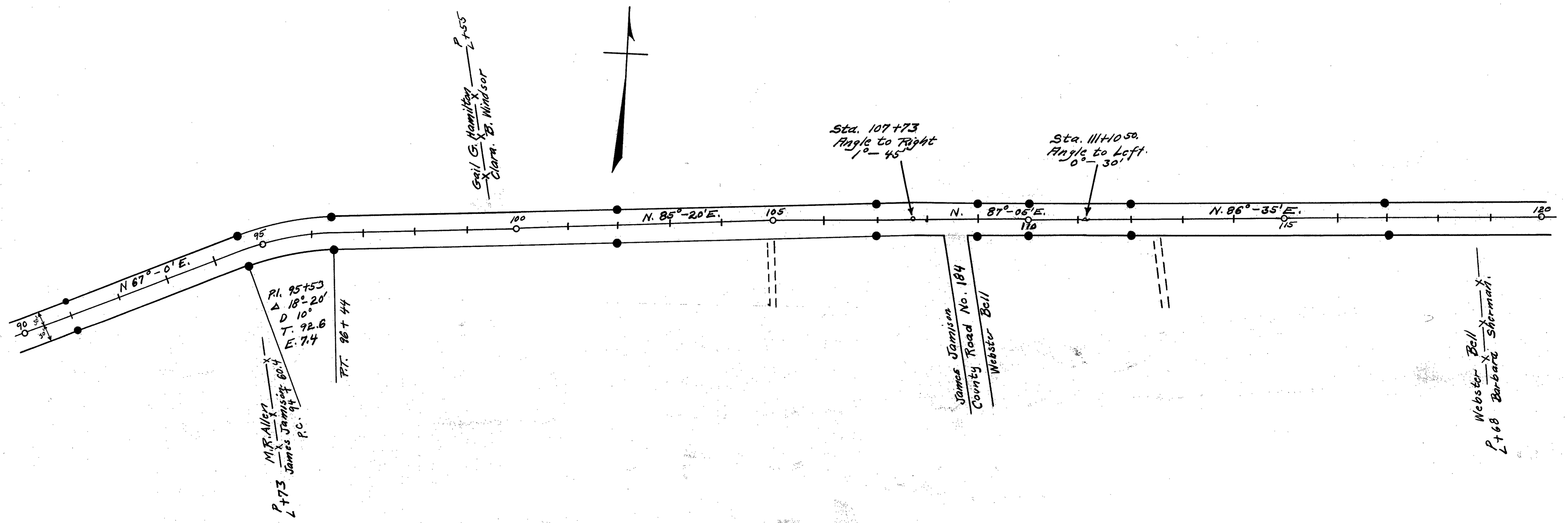
L-24

01d

● Indicates R/W Monuments.

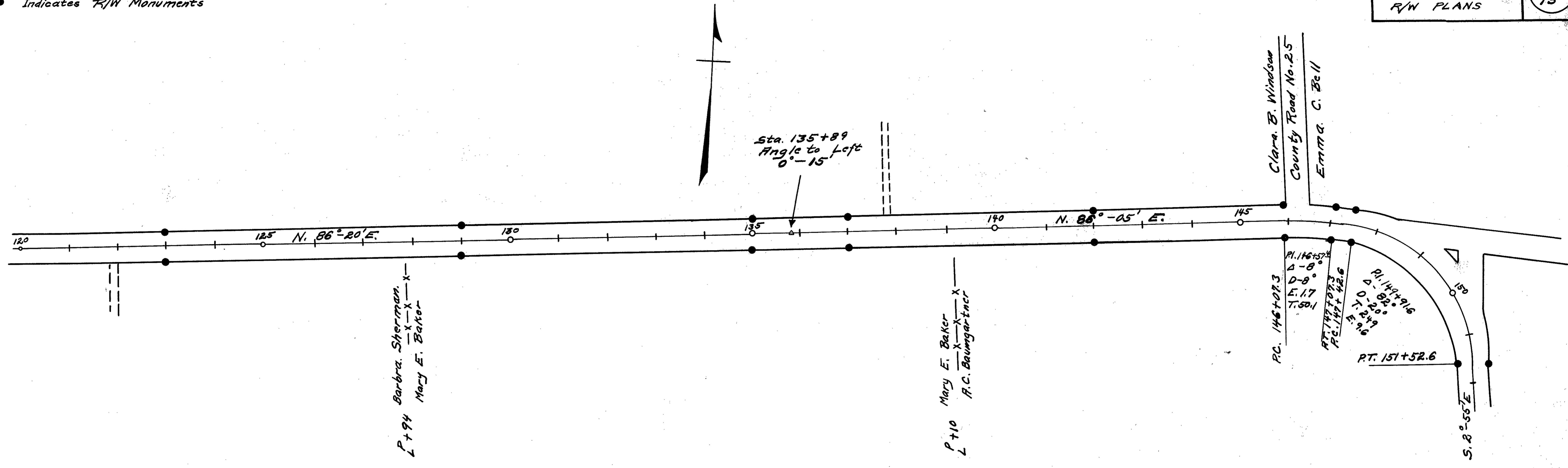


Field notes in Logan County  
Surveyor's Book No. 520



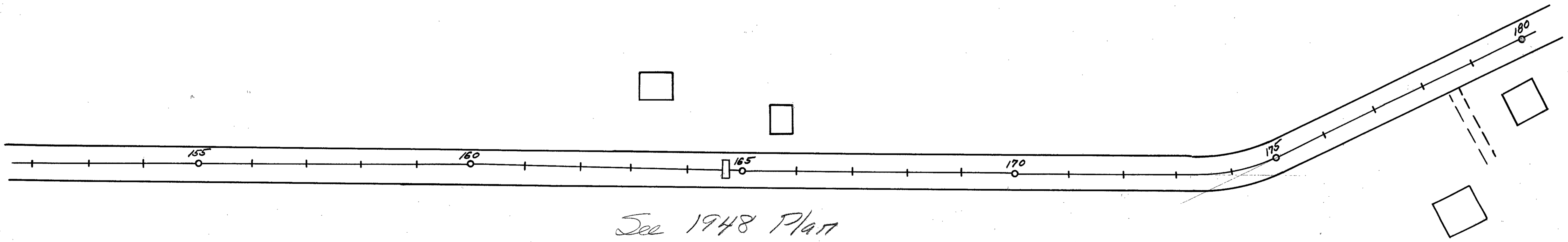
L-24  
L-24

• Indicates R/W Monuments



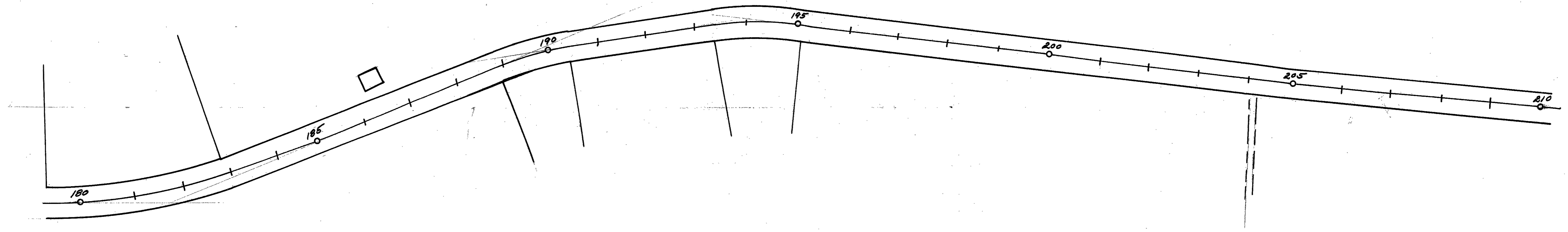
Field Notes in Logan  
County Surveyor's Book  
No. 520

No Monuments Set, Sta. 151+52.6  
to Zanesfield. 50' Width

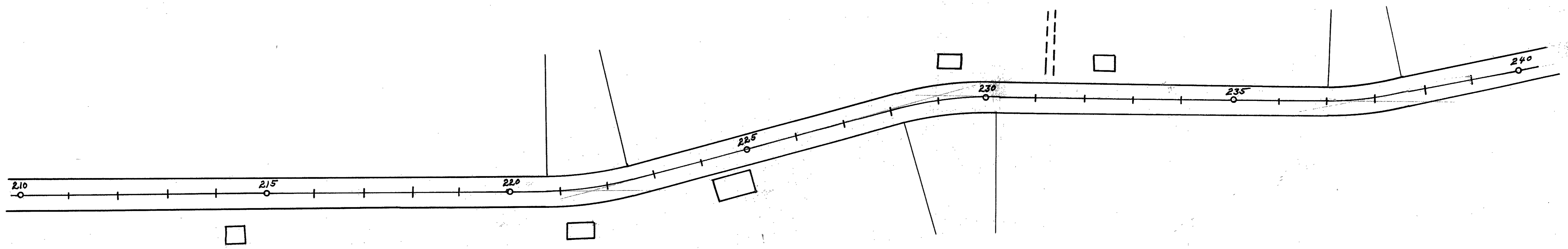


See 1948 Plan  
LDG-33-2252  
Br. No. LD 33-228

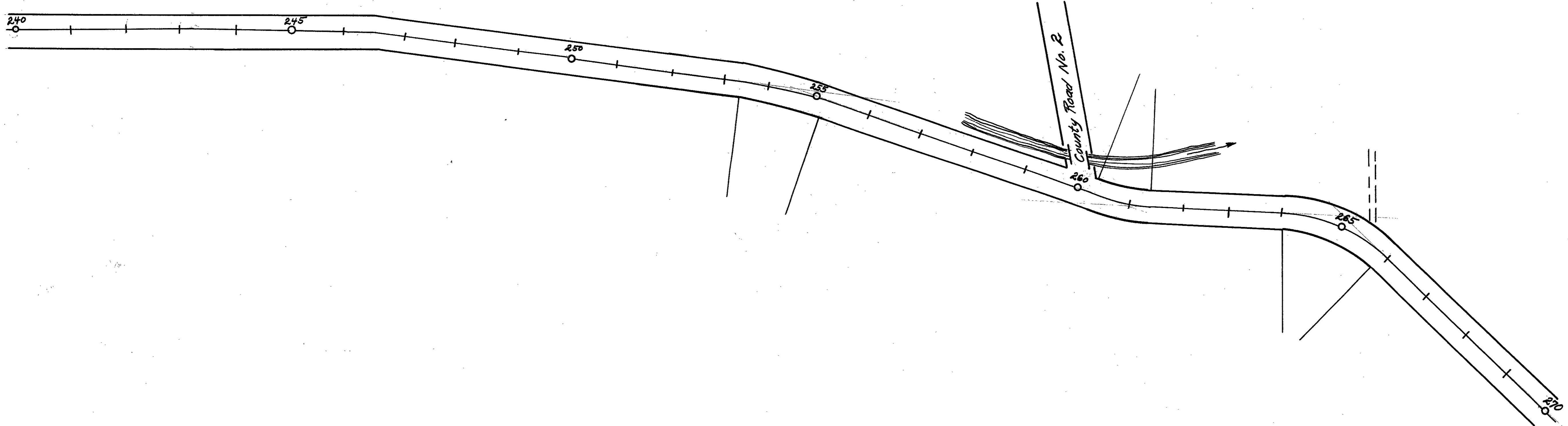
42-7



Sta. 151+52.6 To Zanesfield No  
Monuments Set. 50' Width.



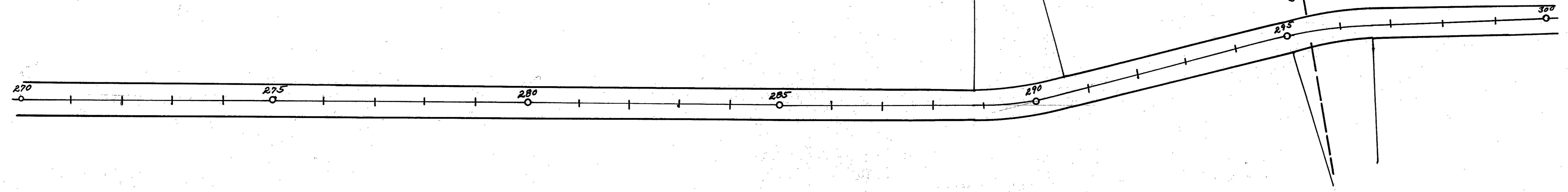
L-24



Sta. 157+52.6 To Zanesfield  
No Monuments Set. 50' Width.

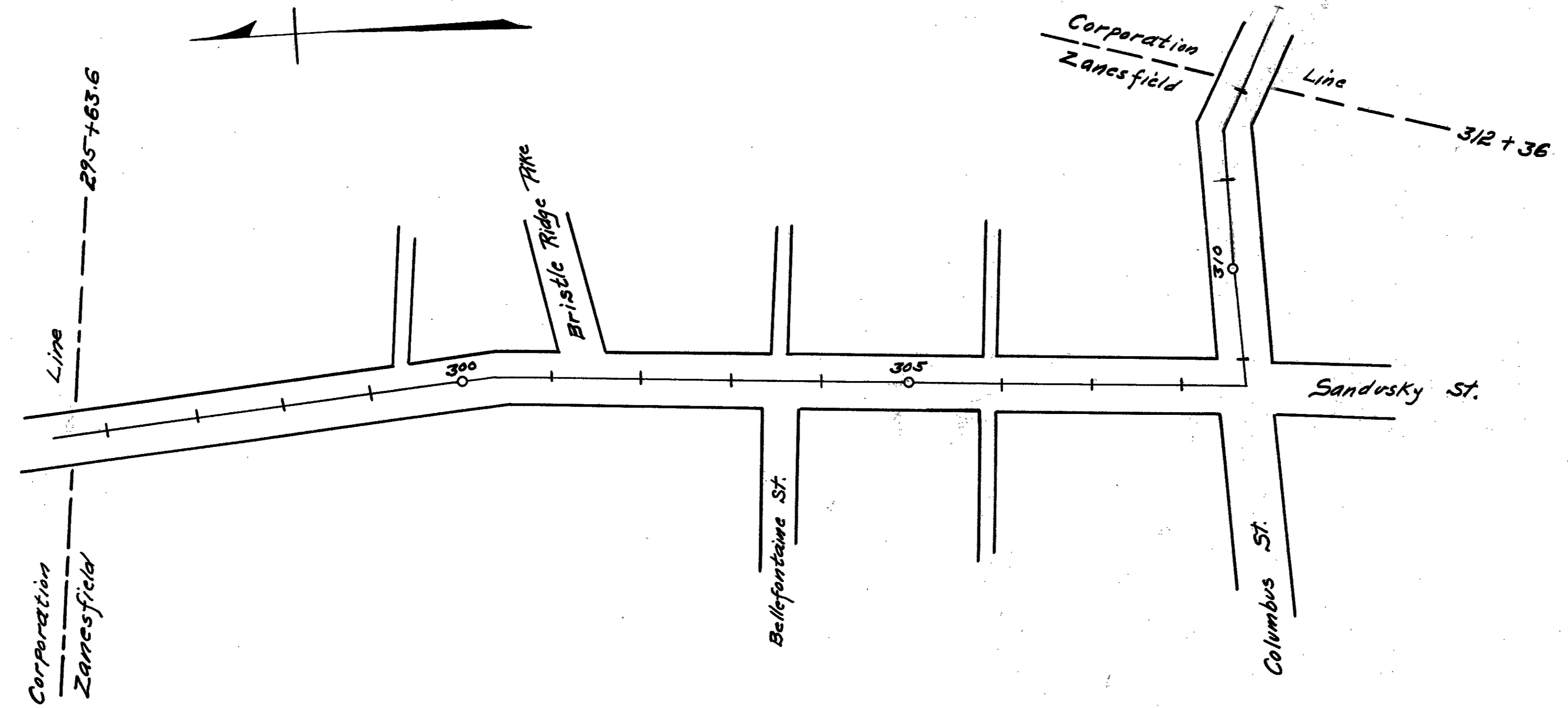
Sta. 295+63.6  
End of Sec. A.  
Sec. A. 29563.6 Feet = 5.599 Miles

Corporation Line — 295+63.6  
Zanesfield Ohio



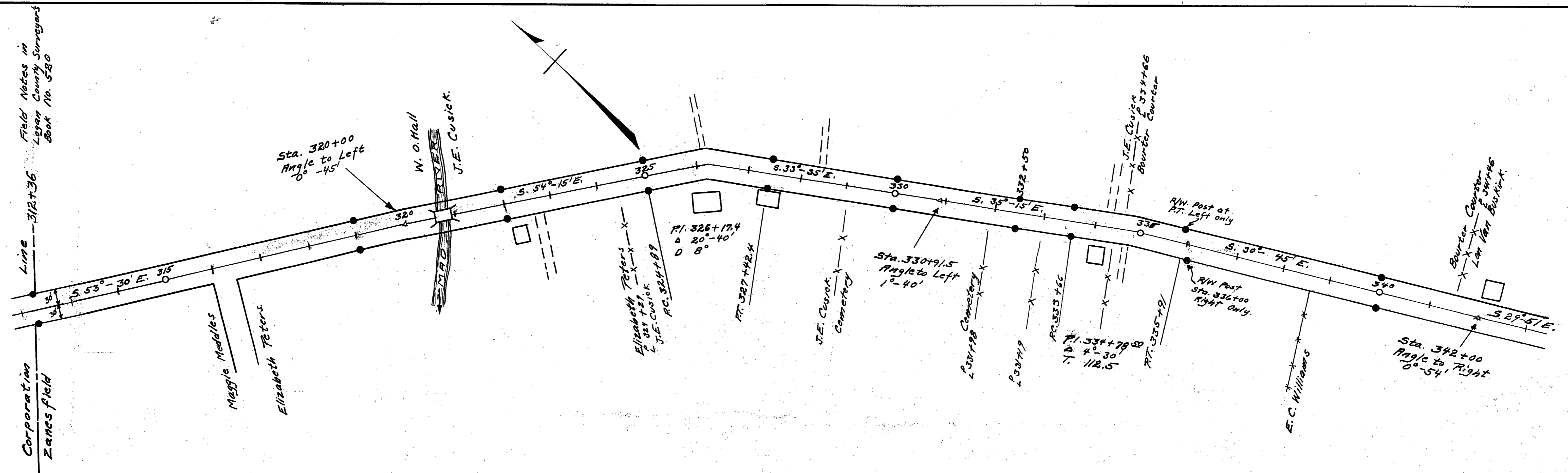


● Indicates R/W. Monuments.



Zanesfield Section  
Sta. 295+63.6 to 312+36  
1672.4 Feet  
.317 Mile

No Monuments set on Zanesfield Section



Field Notes in  
Logan County Surveys  
Book No. 520

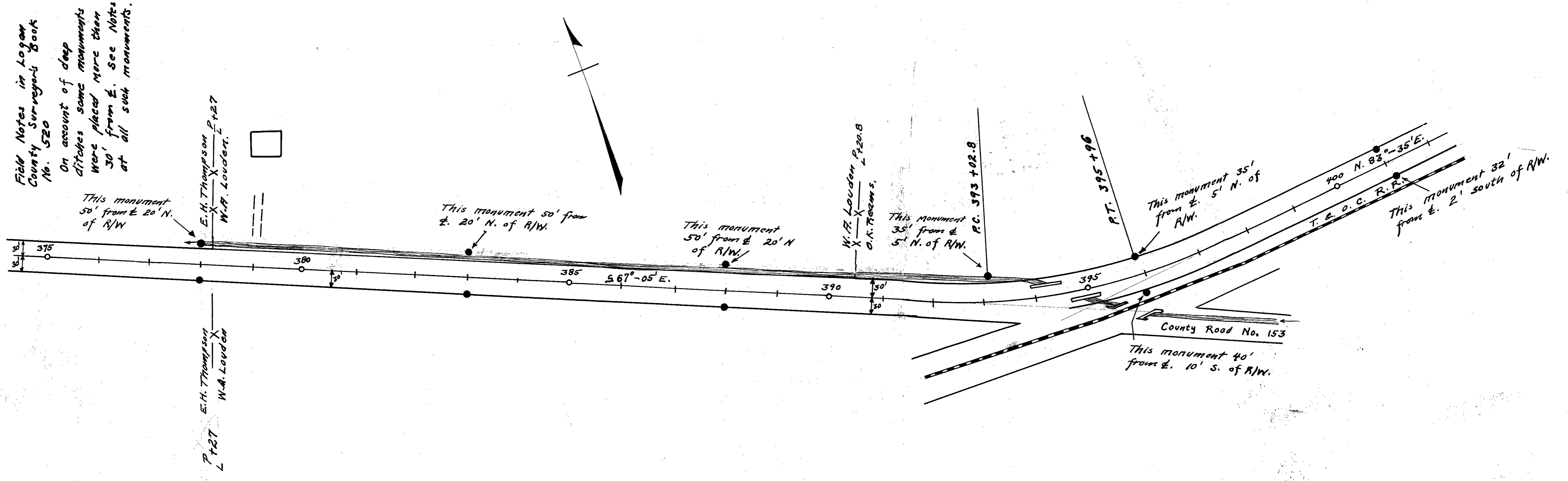
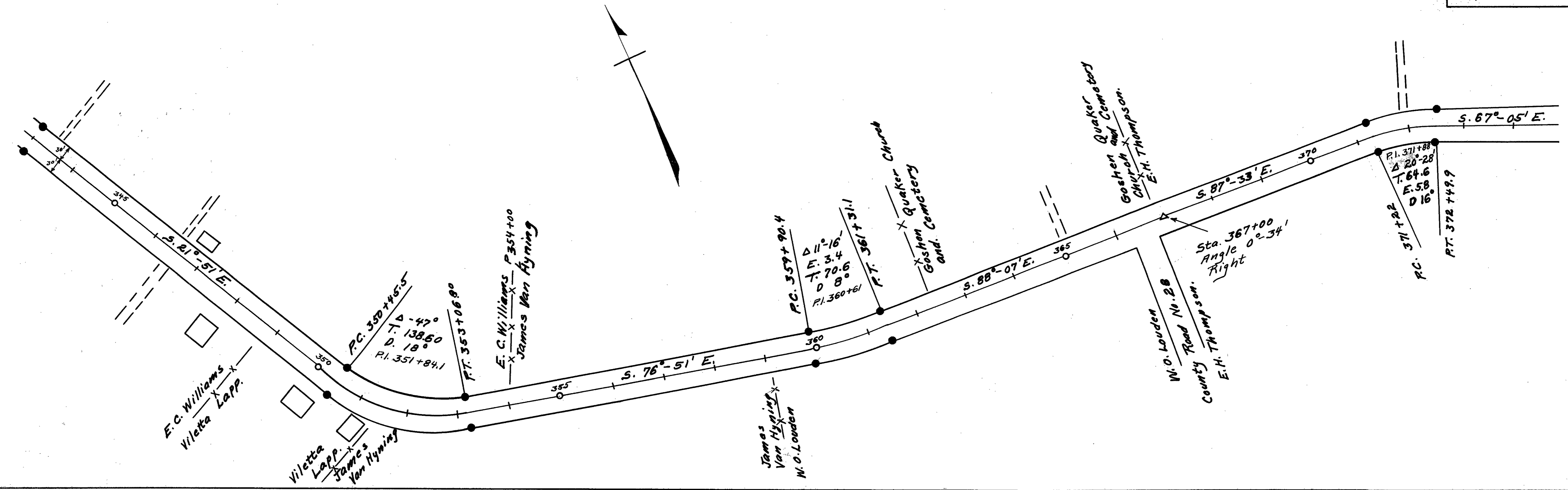
Line 312+36

Corporation  
Zanesfield

L-24

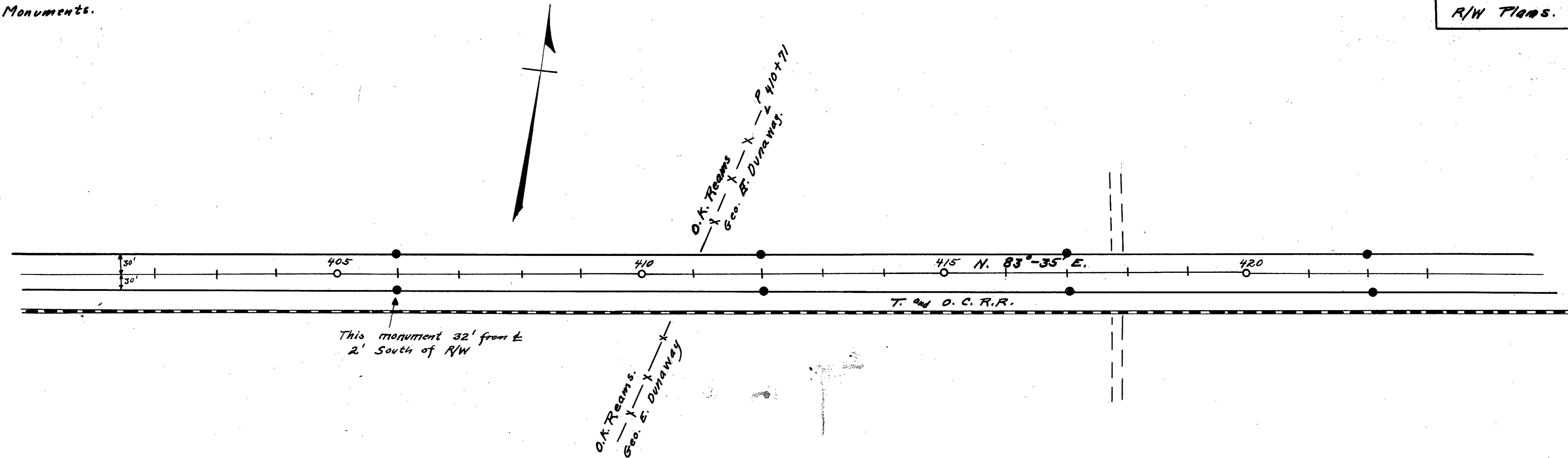
L-24

● Indicates R/W Monuments.

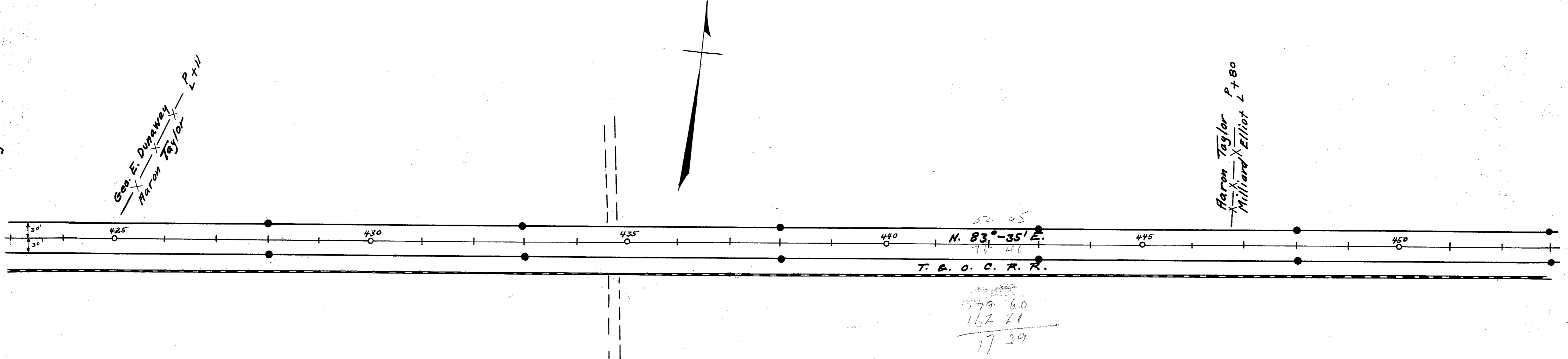


L-27

● Indicates R/W Monuments.



Field notes in Logan County  
Surveyors Book No. 520



L-24

U. S. 33

LOGAN COUNTY  
S.H. 235 SEC. B  
R/W PLANS

9  
15

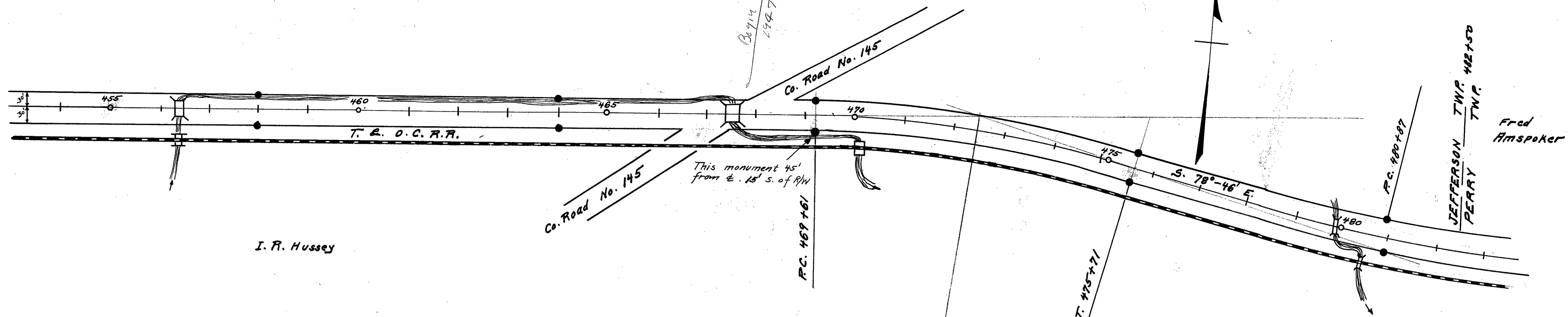
• Indicates R/W Monuments.

Millard Elliot

Field Notes in Logan County  
Surveyor's Book No. 520

I. R. Hussey

Begin New Sections  
294.7




JEFFERSON TWP. 482+50  
PERRY TWP.

Rachel Campbell

Fred Amspoker

Ben D. Reams et. al.

Rachel Campbell



To St. Marys

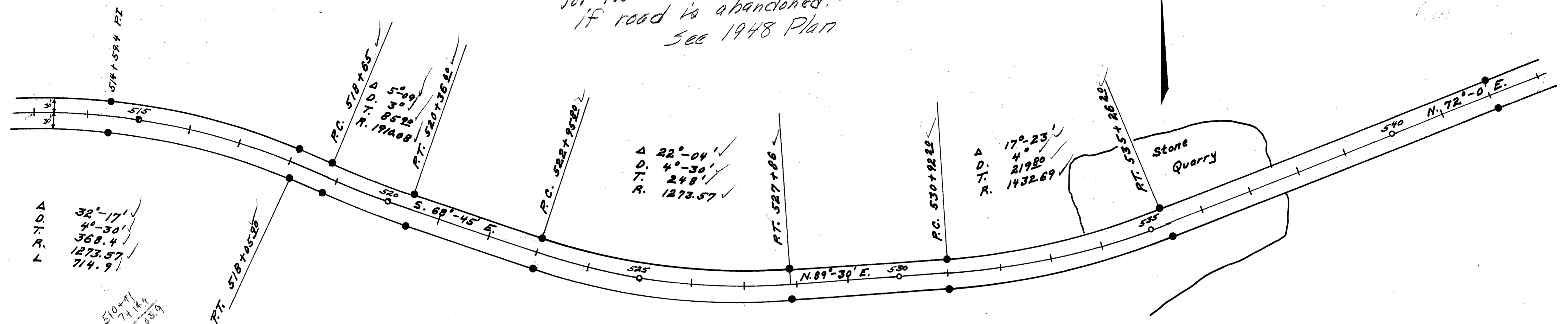
To Columbus

L-24

L-24

● Indicates R/W Monuments.

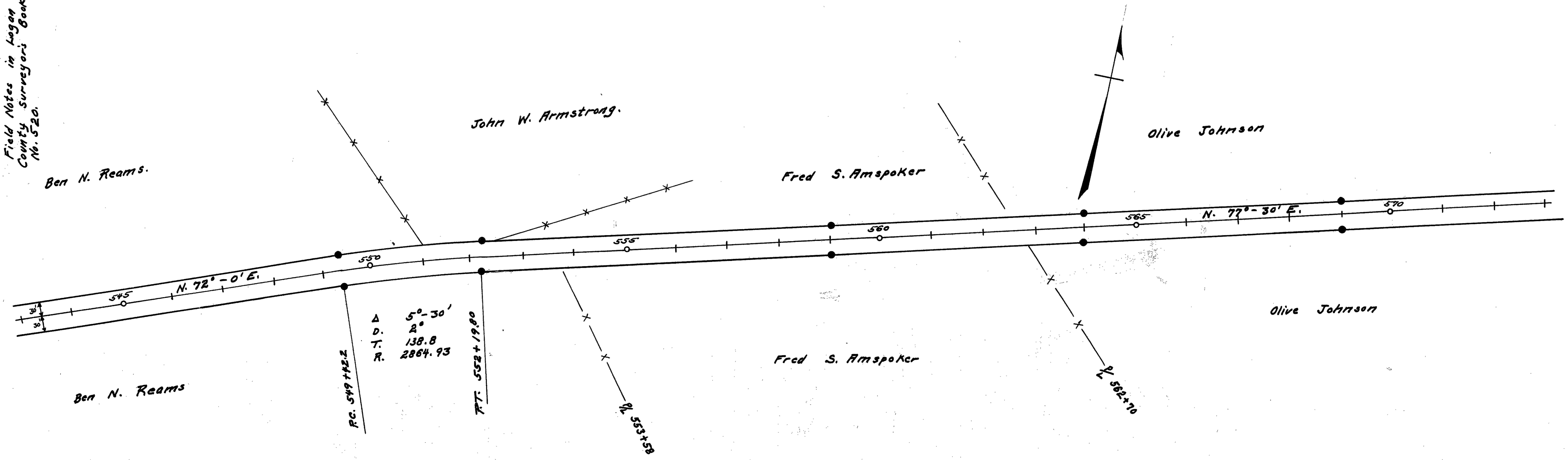
Reams to Co. Com.  
Easement Vol. 128 Pg. 114 2-7-24  
for 7.80 Ac. with Reverting Clause  
if road is abandoned.  
See 1948 Plan



$\Delta$  32°-17'  
 $\Delta$  4°-30'  
 T. 368.4  
 R. 1273.57  
 714.9  
 510.49  
 74.14  
 518.05

Ben N. Reams et al.

Field Notes in Logan County Surveyors' Book No. 520.



$\Delta$  5°-30'  
 $\Delta$  2°  
 T. 138.8  
 R. 2864.93

42-7

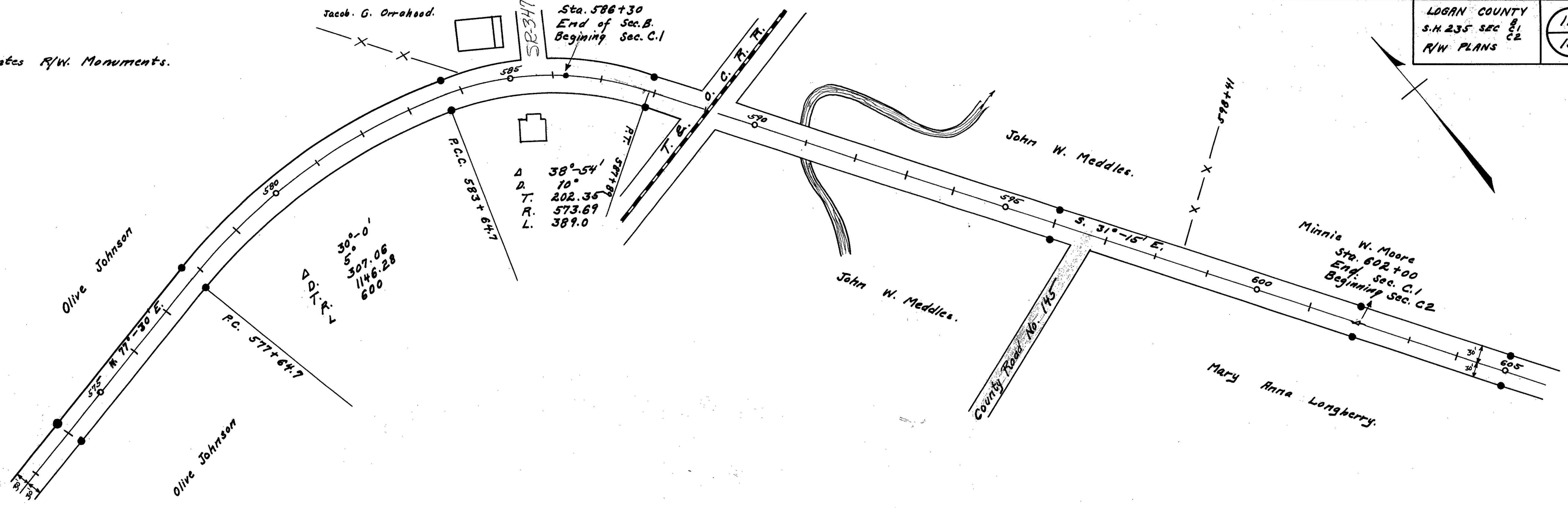
U.S. 33

LOGAN COUNTY  
S.H. 235 SEC 81  
R/W PLANS C2

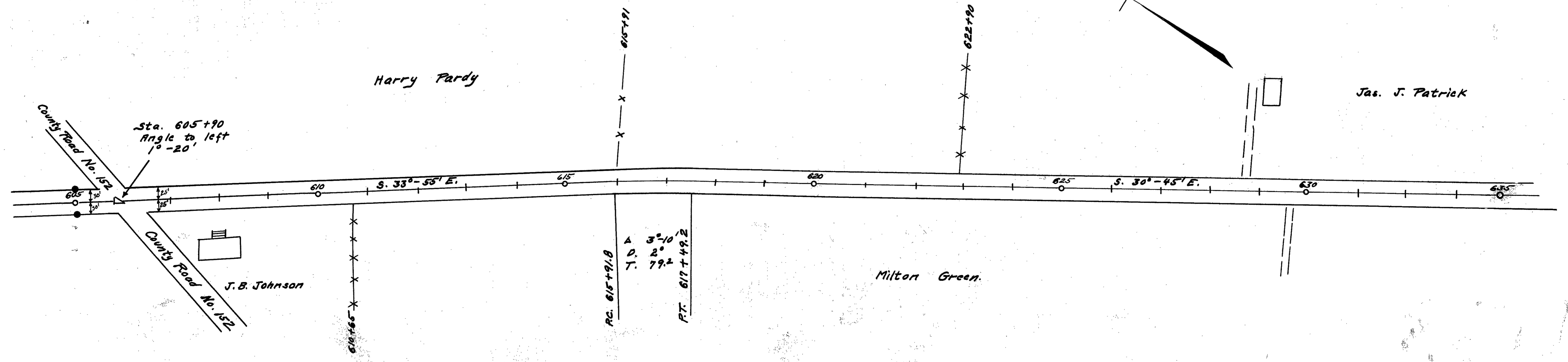
11  
15

● Indicates R/W Monuments.

Field Notes in Logan County  
Surveyor's Book 520



Sta. 605+90 to Union County Line  
no monuments set. 50' width.

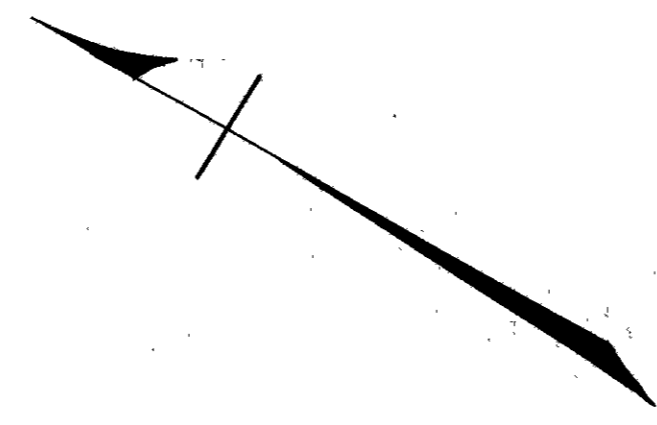


42-7

U.S. 33

LOGAN COUNTY  
S.H. 235 SEC. C2  
R/W PLANS.

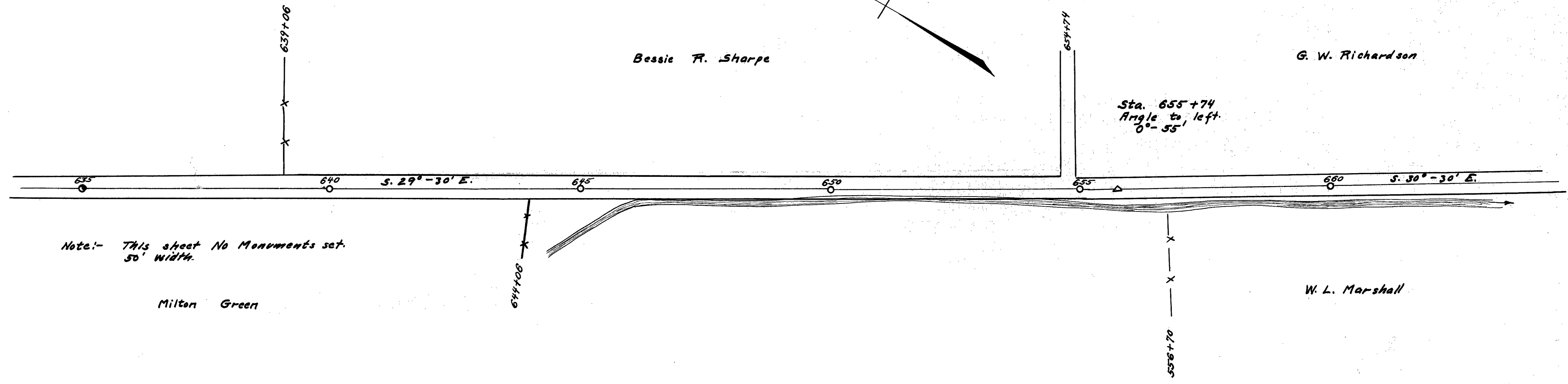
12  
15



Bessie R. Sharpe

G. W. Richardson

Sta. 655+74  
Angle to left  
0°-55'



Note:- This sheet No Monuments set.  
50' width.

Milton Green

W. L. Marshall

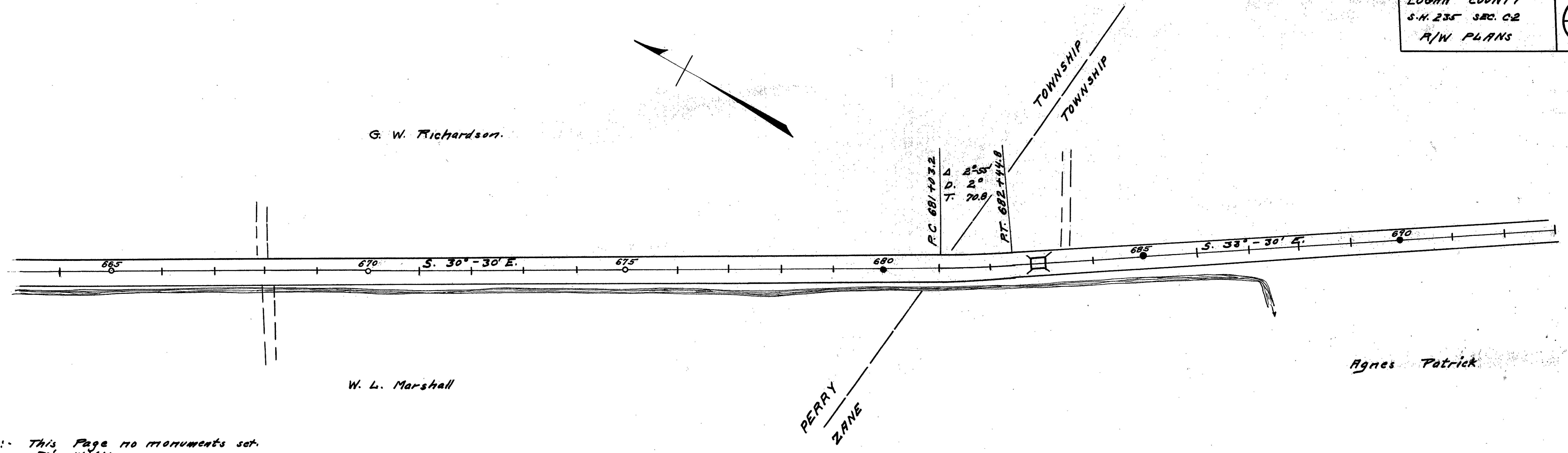
L-24

L-24

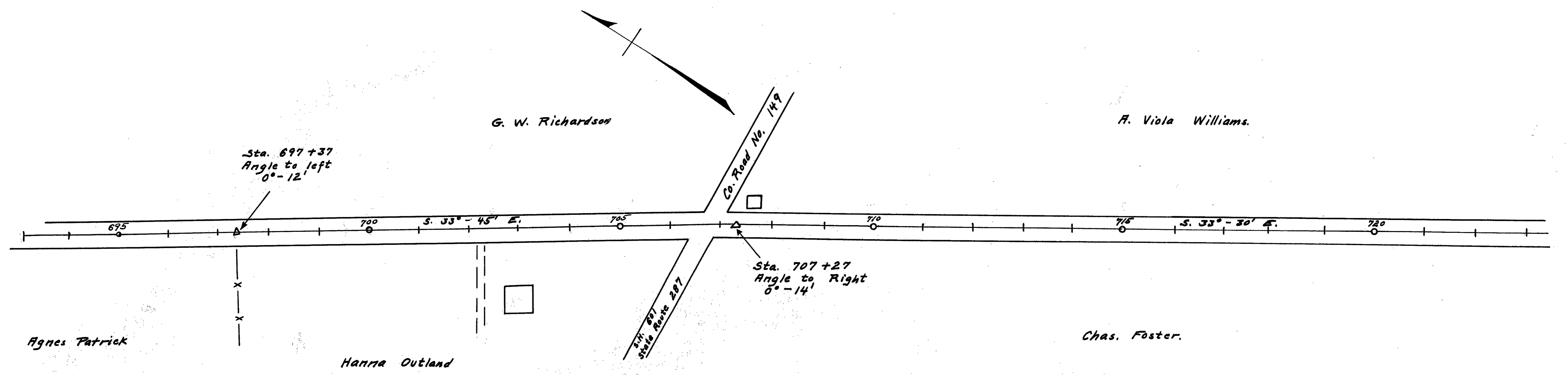
11.31.33

LOGAN COUNTY  
S.H. 235 SEC. C-2  
R/W PLANS

13  
15

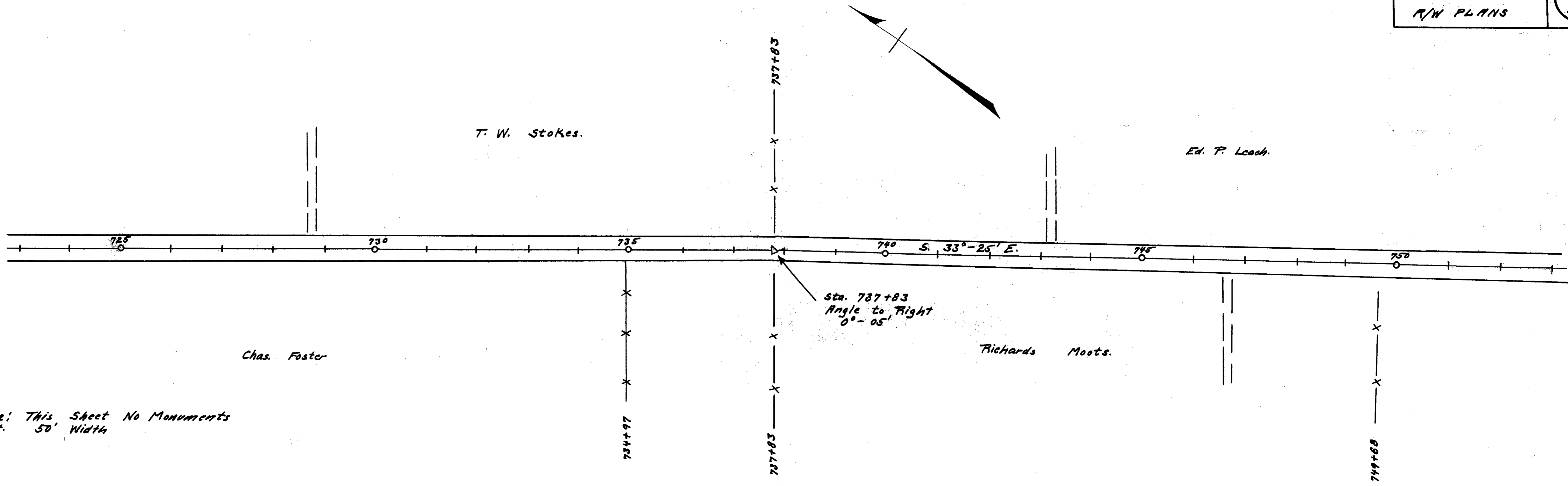


Note:- This Page no monuments set.  
50' width.



L-24

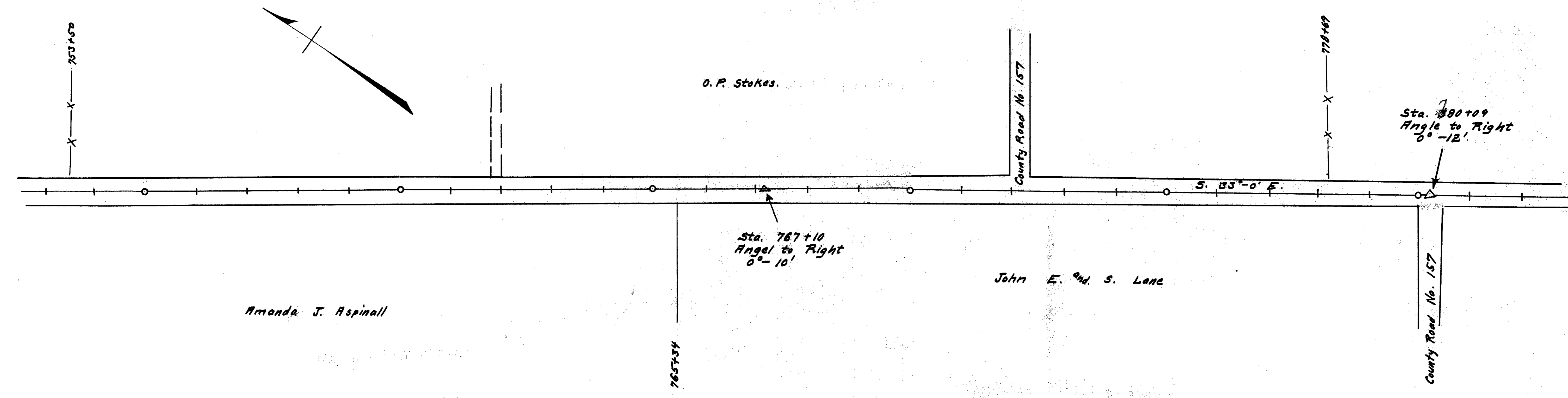




Note: This Sheet No Monuments  
 set. 50' Width

Sta. 737+83  
 Angle to Right  
 0°-05'

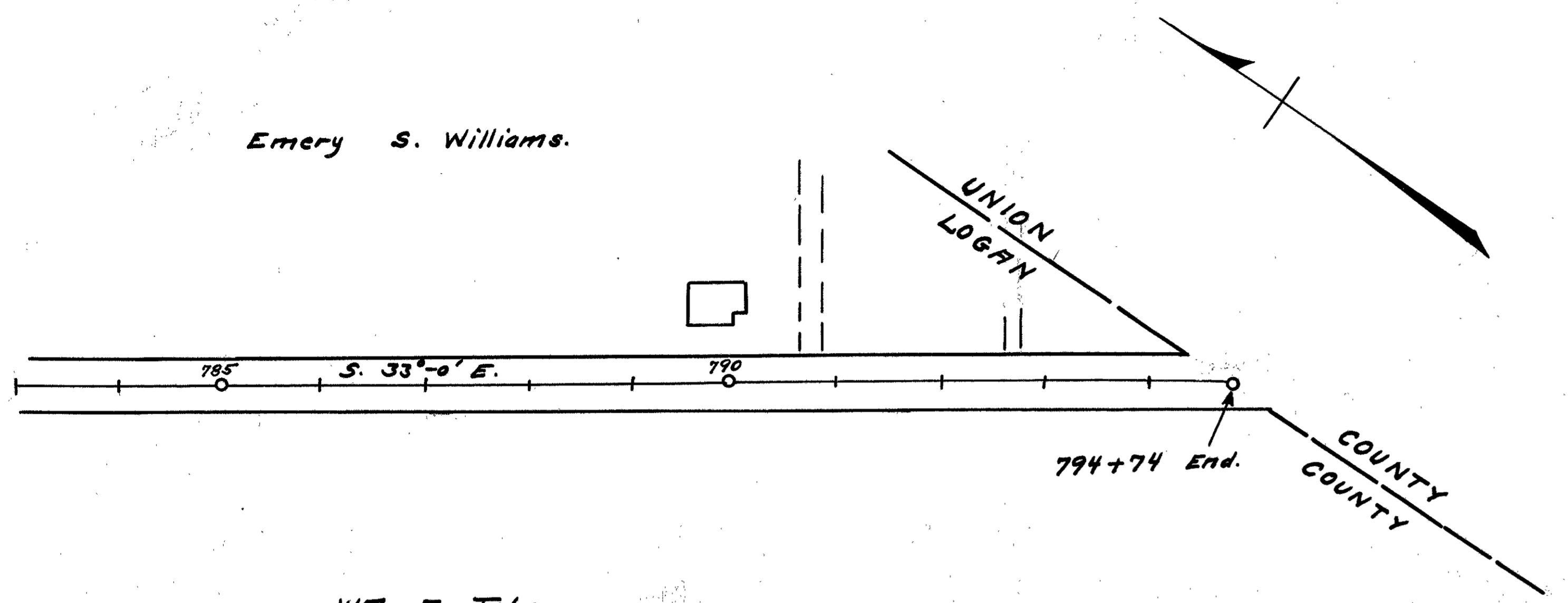
Sta. 780+09  
 Angle to Right  
 0°-12'



Sta. 767+10  
 Angle to Right  
 0°-10'

42-7

Emery S. Williams.



Wm. F. Tehan.

Note: This sheet No. Monuments set.  
50' Width.

L-24

# LOCATION PLAN

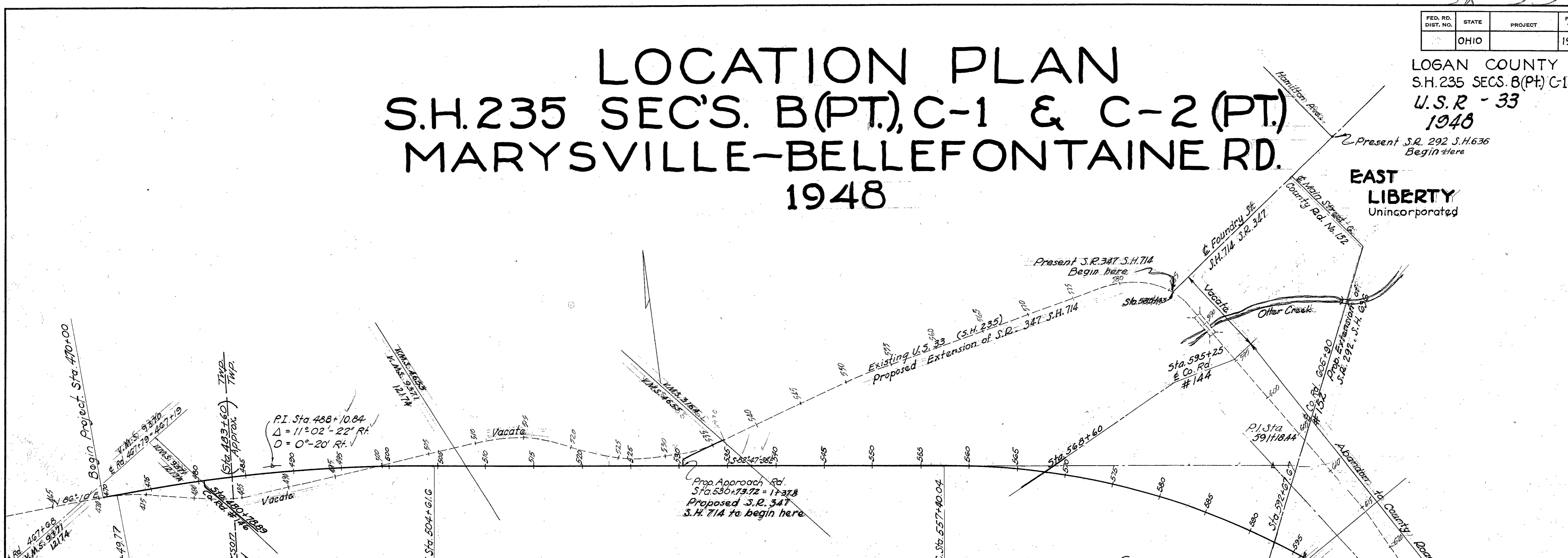
## S.H. 235 SEC'S. B(P.T.), C-1 & C-2 (PT.)

### MARYSVILLE-BELLEFONTAINE RD.

#### 1948

LOGAN COUNTY  
S.H. 235 SEC'S. B(P.T.) C-1 & C-2 (PT.)  
U.S.R. - 33  
1948

**EAST LIBERTY**  
Unincorporated



**CURVE DATA**  
P.I. Sta. 488+10.84  
 $\Delta = 11^\circ 02' 22''$  Rt.  
 $D = 0^\circ 20'$  Rt.  
 $T = 1661.07'$   
 $E = 80.07'$   
 $L = 3311.83'$   
 $R = 17,188.74'$

**REFERENCE POINTS TO BE SET AFTER CONSTRUCTION**

Station	Distance from ±		Station	Distance from ±	
	Right	Left		Right	Left
470+00	18	18	550+00	18	18
471+49.17	18	18	557+40.04	18	18
476+00	18	18	560+00	18	18
480+00	18	18	565+00	18	18
485+00	18	18	570+00	18	18
490+00	18	18	575+00	18	18
500+00	18	18	580+00	18	18
504+61.6	18	18	585+00	18	18
510+00	18	18	590+00	18	18
515+00	18	18	595+00	18	18
520+00	18	18	600+00	18	18
525+00	18	18	605+00	18	18
530+00	18	18	610+00	18	18
535+00	18	18	615+00	18	18
540+00	18	18	621+17.46	18	18
545+00	18	18	627+60.79	18	18

**CURVE DATA**  
P.I. Sta. 591+18.44  
 $\Delta = 46^\circ 46'$  Rt.  
 $D = 0^\circ 44'$  Rt.  
 $T = 1813.06'$   
 $E = 3378.40'$   
 $L = 699.14'$   
 $R = 6377.42'$

**CURVE DATA**  
P.I. Sta. 624+39.47  
 $\Delta = 6^\circ 26'$  Rt.  
 $D = 1^\circ 00'$  Rt.  
 $T = 5729.58'$   
 $E = 9.04'$   
 $L = 643.33'$

APPROVED 10-27-1948  
Russell C. Copps DIV. R.W. ENGINEER  
REG. PROFESSIONAL ENGINEER NO. 504

Recorded  
State Highway Plat Book -1- Page 3  
Logan Co

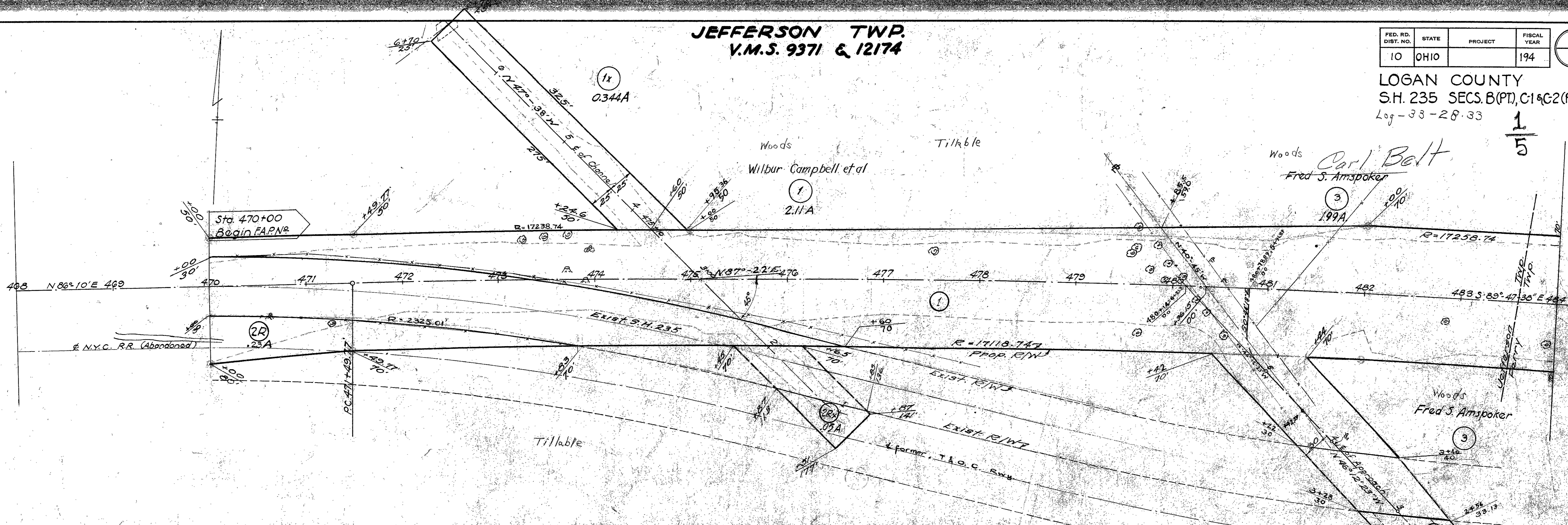
Monuments set as shown by R. Colbert February 1953

**JEFFERSON TWP.  
V.M.S. 9371 & 12174**

FED. RD. DIST. NO.	STATE	PROJECT	FISCAL YEAR
10	OHIO		194

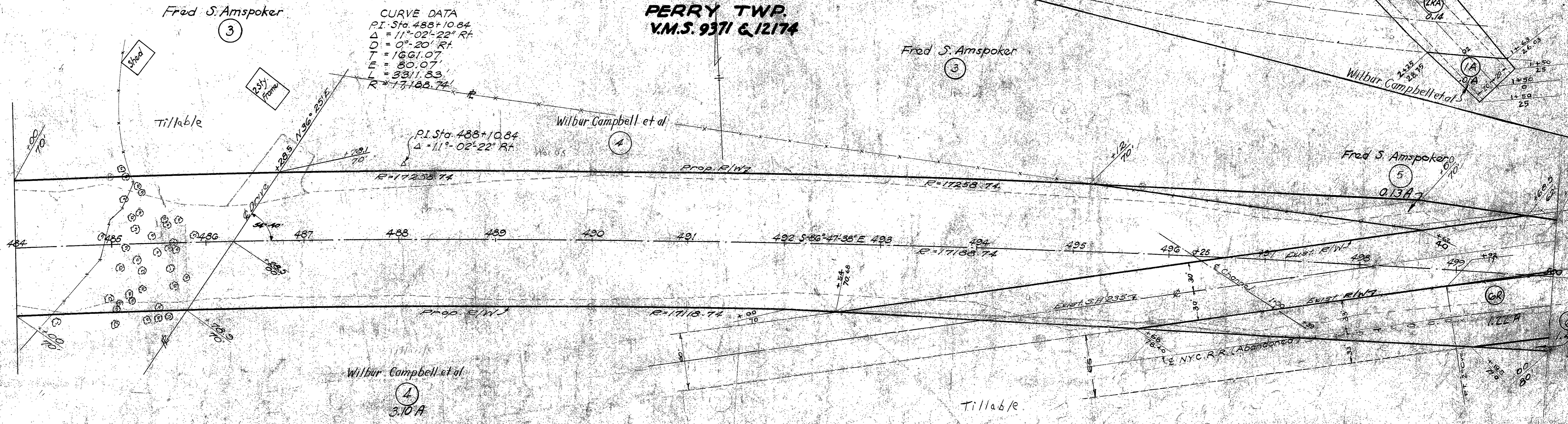
LOGAN COUNTY  
S.H. 235 SECS. B(PT), C1 & G2(PT)  
Log-33-28-33

1/5



**PERRY TWP.  
V.M.S. 9371 & 12174**

**CURVE DATA**  
 P.I. Sta. 488+10.84  
 $\Delta = 11^{\circ} 02' 22" R$   
 $D = 0^{\circ} 20' R$   
 $T = 1661.07$   
 $E = 80.07$   
 $L = 3311.33$   
 $R = 17168.74$



NOTE: P.R/W Monuments Set as shown  
By Div. 7 Construction Dep't. 1947

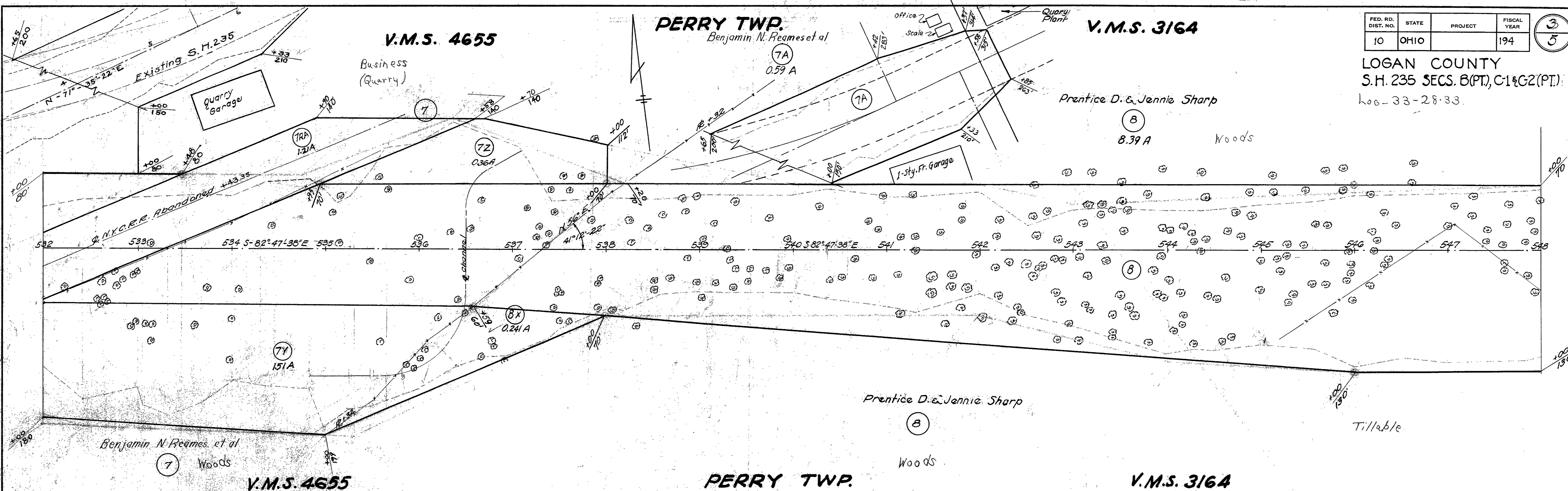


**PERRY TWP.**  
Benjamin N. Reames et al

**V.M.S. 3164**

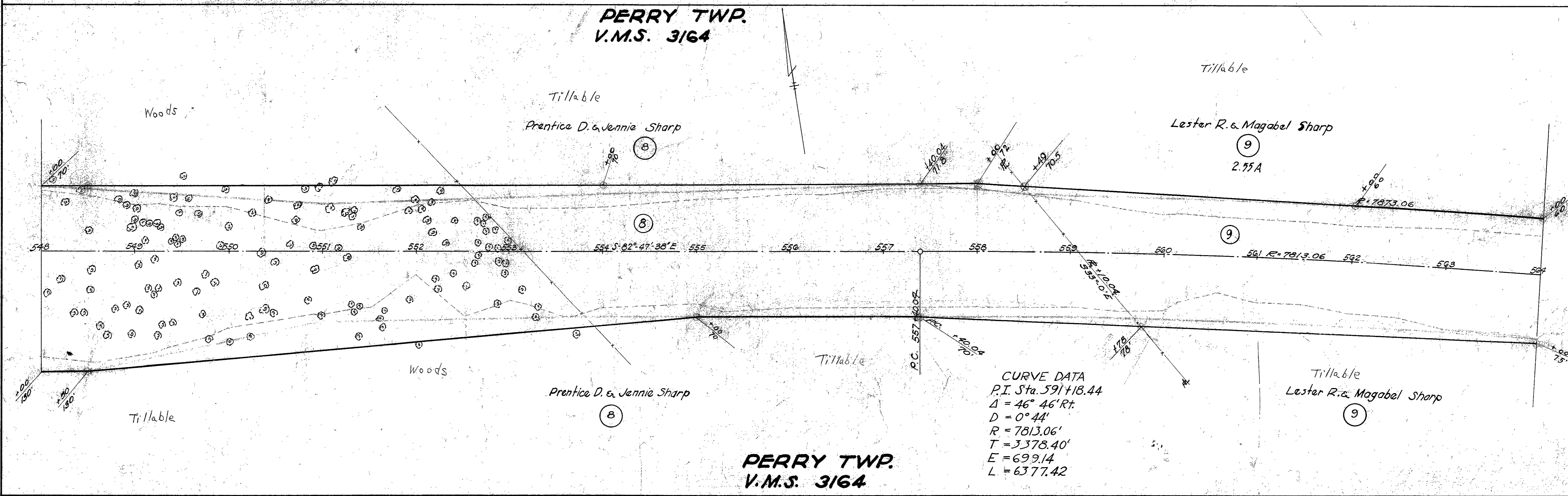
FED. RD. DIST. NO.	STATE	PROJECT	FISCAL YEAR
10	OHIO		194

LOGAN COUNTY  
S.H. 235 SECS. 8(PT), C-1 & G-2(PT.)  
Log-33-28-33



**PERRY TWP.**

**PERRY TWP.**  
**V.M.S. 3164**



**PERRY TWP.**  
**V.M.S. 3164**

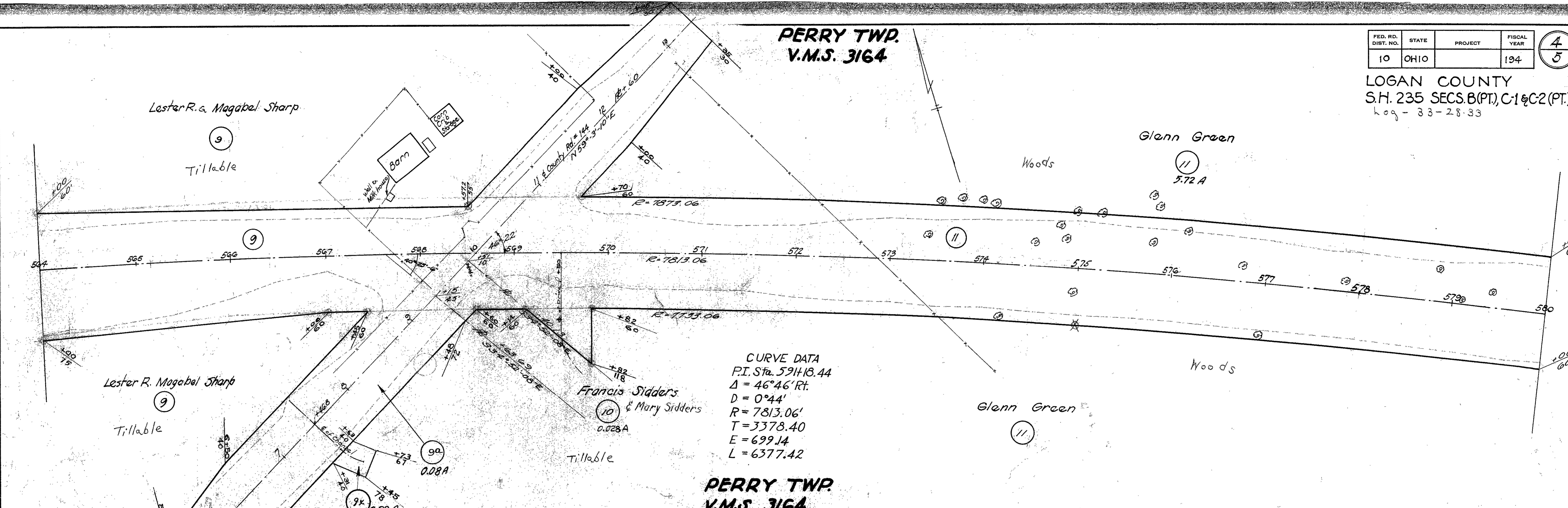
CURVE DATA  
P.I. Sta. 591+18.44  
Δ = 46° 46' Rt.  
D = 0° 44'  
R = 7813.06'  
T = 3378.40'  
E = 699.14  
L = 6377.42

FED. RD. DIST. NO.	STATE	PROJECT	FISCAL YEAR
10	OHIO		194

4  
5

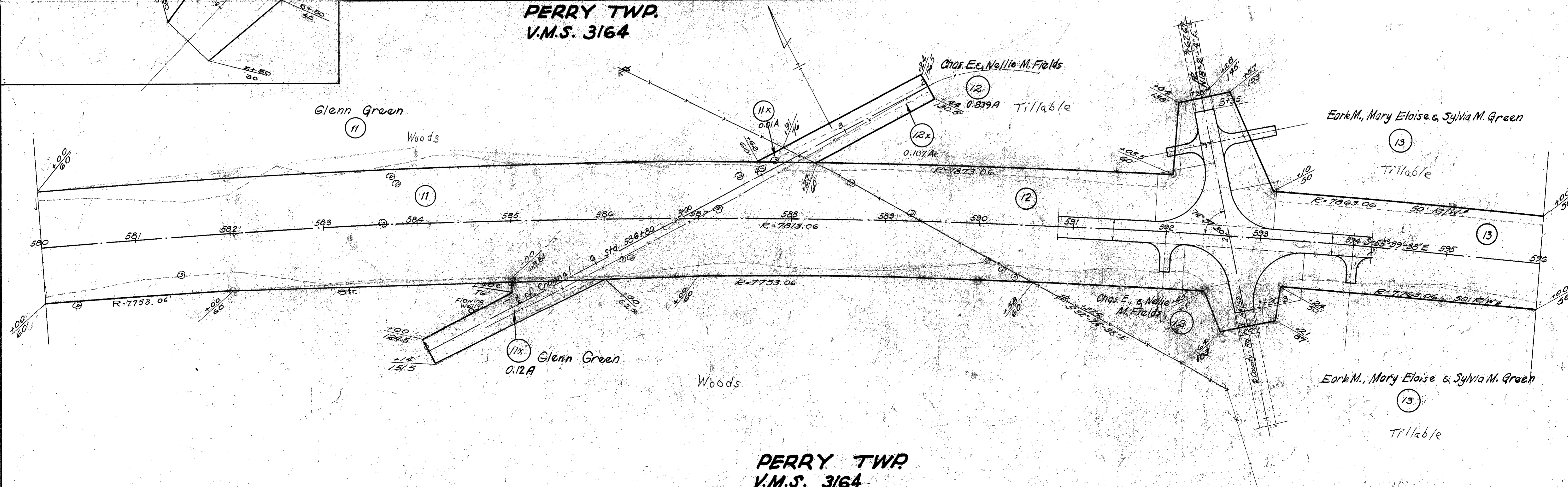
LOGAN COUNTY  
S.H. 235 SECS. B(PT), C-1 & C-2 (PT.)  
Log - 33-28-33

PERRY TWP.  
V.M.S. 3164



PERRY TWP.  
V.M.S. 3164

PERRY TWP.  
V.M.S. 3164



PERRY TWP.  
V.M.S. 3164

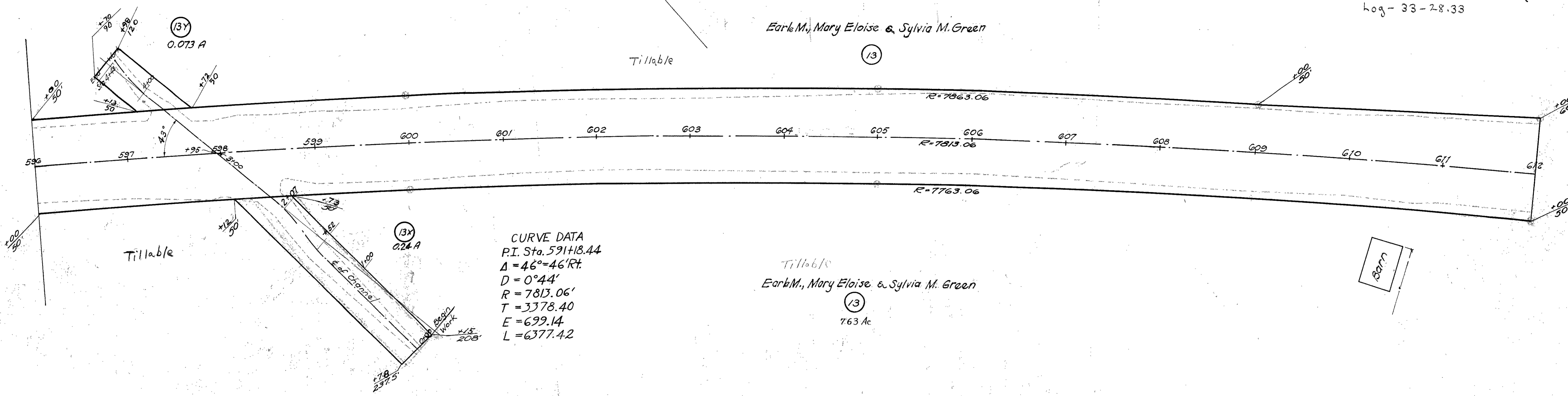
**PERRY TWP.  
V.M.S. 3154**

FED. RD. DIST. NO.	STATE	PROJECT	FISCAL YEAR
10	OHIO		194

5  
5

LOGAN COUNTY  
S.H. 235 SECS. B(PT.) C-1 & C-2(PT.)  
log-33-28.33

Earle M., Mary Eloise & Sylvia M. Green



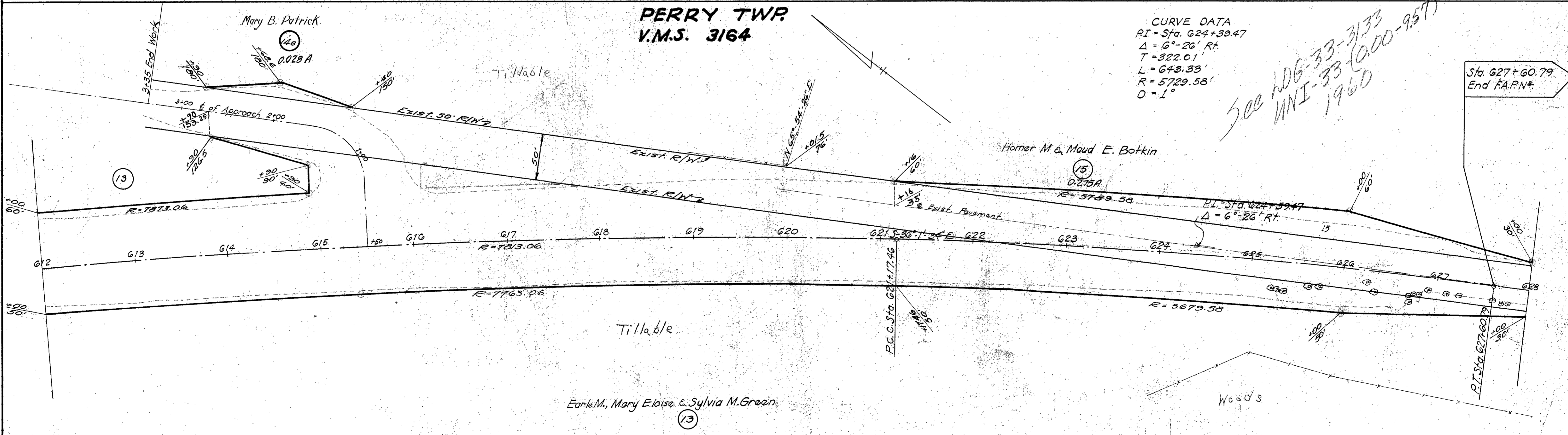
**CURVE DATA**  
P.I. Sta. 591+18.44  
 $\Delta = 46^\circ - 46' \text{ Rt.}$   
 $D = 0^\circ 44'$   
 $R = 7813.06'$   
 $T = 3378.40'$   
 $E = 699.14'$   
 $L = 6377.42'$

Tillable  
Earle M., Mary Eloise & Sylvia M. Green  
763 Ac

**PERRY TWP.  
V.M.S. 3164**

**CURVE DATA**  
P.I. = Sta. 624+39.47  
 $\Delta = 6^\circ - 26' \text{ Rt.}$   
 $T = 322.01'$   
 $L = 643.33'$   
 $R = 5729.58'$   
 $D = 1^\circ$

See LOG-33-3133  
UNI-33 (000-957)  
1960



Earle M., Mary Eloise & Sylvia M. Green

**PERRY TWP.  
V.M.S. 3164**

Sta. 627+60.79  
End F.A.P.N.