

STATE OF OHIO
DEPARTMENT OF TRANSPORTATION

OHIO
FHWA REGION 5
BRS-654(7)
FEDERAL PROJECT

LOGAN COUNTY
LOG - 235 - 4.60
STATE JOB # 07301(0)

LOG-235-4.60
VILLAGE OF DE GRAFF
MIAMI TOWNSHIP
LOGAN COUNTY

DESIGN DESIGNATION

Current A.D.T. (1983).....2630
Design Year A.D.T. (2003).....4140
D.V.H.....497
D.....50%
T.....4.9%
V.....50 M.P.H.

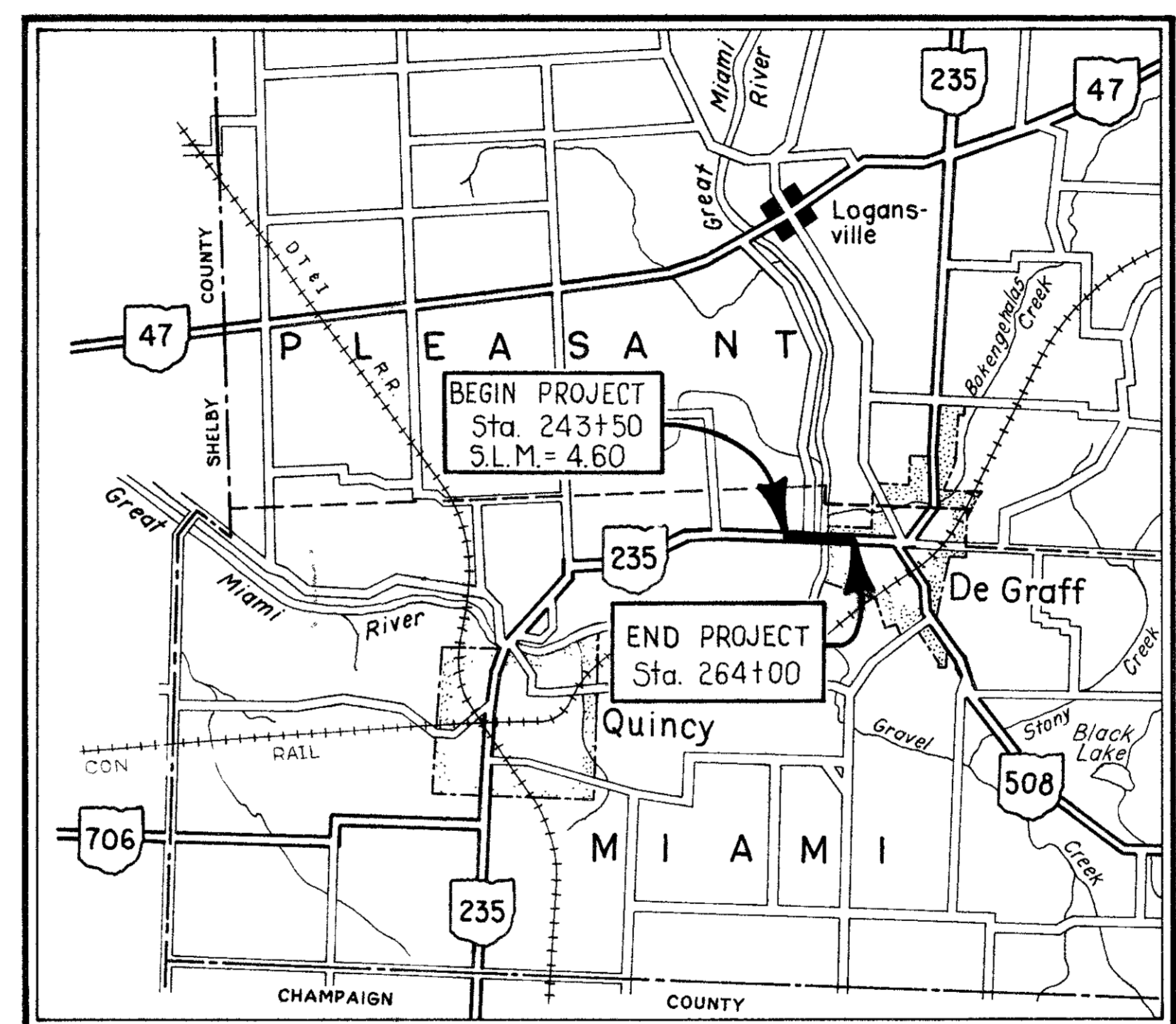
CONVENTIONAL SIGNS

County Line ----- LA ----- Limited Access (only) ----- LA -----
Township Line ----- RW ----- Right of Way (only) ----- RW -----
Section Line ----- LA & RW ----- Limited Access & Right of Way ----- LA & RW -----
Corporation Line ----- Existing Right of Way ----- Existing Right of Way -----
Fence Line (existing) -x-x- (proposed) -x-x- Property Line ----- (in existing fence) -x-x-
Center Line ----- 352 ----- or ----- 353 ----- Railroad ----- or -----
Trees (to be removed) ----- Guardrail (existing) ----- (proposed) -----
Utility Poles: Telephone ϕ , Power ϕ , Light ϕ .

INDEX OF SHEETS

Title Sheet.....1
Schematic Plan.....2
Typical Sections.....3
General Notes.....4-5
Calculations.....6
General Summary.....7-8
Miscellaneous Details.....9-10
Plan and Profile, S.R.-235.....11-13
Cross Sections, S.R.-235.....14-28
Plan and Profile, Twp. Road # 229.....29-30
Cross Sections, Twp. Road # 229.....31-34

Structures, Over 20'.....35-42
Right of Way Plan.....43-46



1983 SPECIFICATIONS

The standard specifications of the State of Ohio, Department of Transportation, including changes and supplemental specifications listed in the proposal shall govern this improvement.

I hereby approve these plans and declare that the making of this improvement will require the part time closing of the highway to traffic, as noted on sheet 5, during which time detours will be provided as shown hereon. Provisions for the maintenance and safety of traffic will be as set forth on the plans and estimates.

Approved _____
Date _____ Assistant Deputy Director R/E

Approved _____
Date _____ District Deputy Director of Transportation

Approved _____
Date _____ Engineer, Bureau of Bridges and Structural Design

Approved _____
Date _____ Chief Engineer, Planning and Design

Approved _____
Date _____ Director, Department of Transportation

LINE DATA

Begin Project.....Station 243+50
End Project.....Station 264+00
Length of Project.....2050.00 Lin.Ft or 0.388 Miles

Add for Work
S.R.- 235:
Station 243+00 to Station 243+50 = 50.00 Lin. Ft.
Station 264+00 to Station 265+00 = 100.00 Lin. Ft.

TWP. ROAD # 229:
Station 24+00 to Station 29+83.29 = 583.29 Lin. Ft.

Length of Work = 2,783.29 Lin. Ft or 0.527 Miles

UNDERGROUND UTILITIES
48 HOURS
BEFORE YOU DIG
Call 800-362-2764 (Toll free)
OHIO UTILITIES PROTECTION SERVICE
NON-MEMBERS
MUST BE CALLED DIRECTLY

Portion to be improved -----
State & Federal Routes -----
Other Roads -----
Detour -----

PLAN
Profile: Horizontal ----- Vertical -----
Cross Section: Horizontal ----- Vertical -----

SUPPLEMENTAL SPECIFICATIONS

803	5-27-83
814	1-1-69
836	3-12-75
939	6-28-82

SUPPLEMENTAL PRINTS OF STANDARD CONSTRUCTION DRAWINGS

BP-5	7-16-81	HW-4A	4-1-80		
BP-6	6-1-65	HW-4B	4-1-80		
CB-2-2-A & B	5-1-79	MC-1	6-13-69	DBR-2-73	4-10-73
		MC-3	6-1-73		
GR-1	2-5-82	MC-4	7-26-76	PSBD-1-81	9-18-81
GR-2B	2-5-82				
GR-3	2-5-82	MC-11	8-1-78		
GR-4	2-5-82				
GR-5	2-5-82	MH-1	6-12-75		
GR-6	2-5-82				
GR-4A	2-5-82	AS-1-81	11-27-81		

Plan Prepared By:
OHIO DEPARTMENT OF TRANSPORTATION
DISTRICT 7

SEAL

DEPARTMENT OF TRANSPORTATION
FEDERAL HIGHWAY ADMINISTRATION
APPROVED:
DIVISION ADMINISTRATOR _____ DATE _____

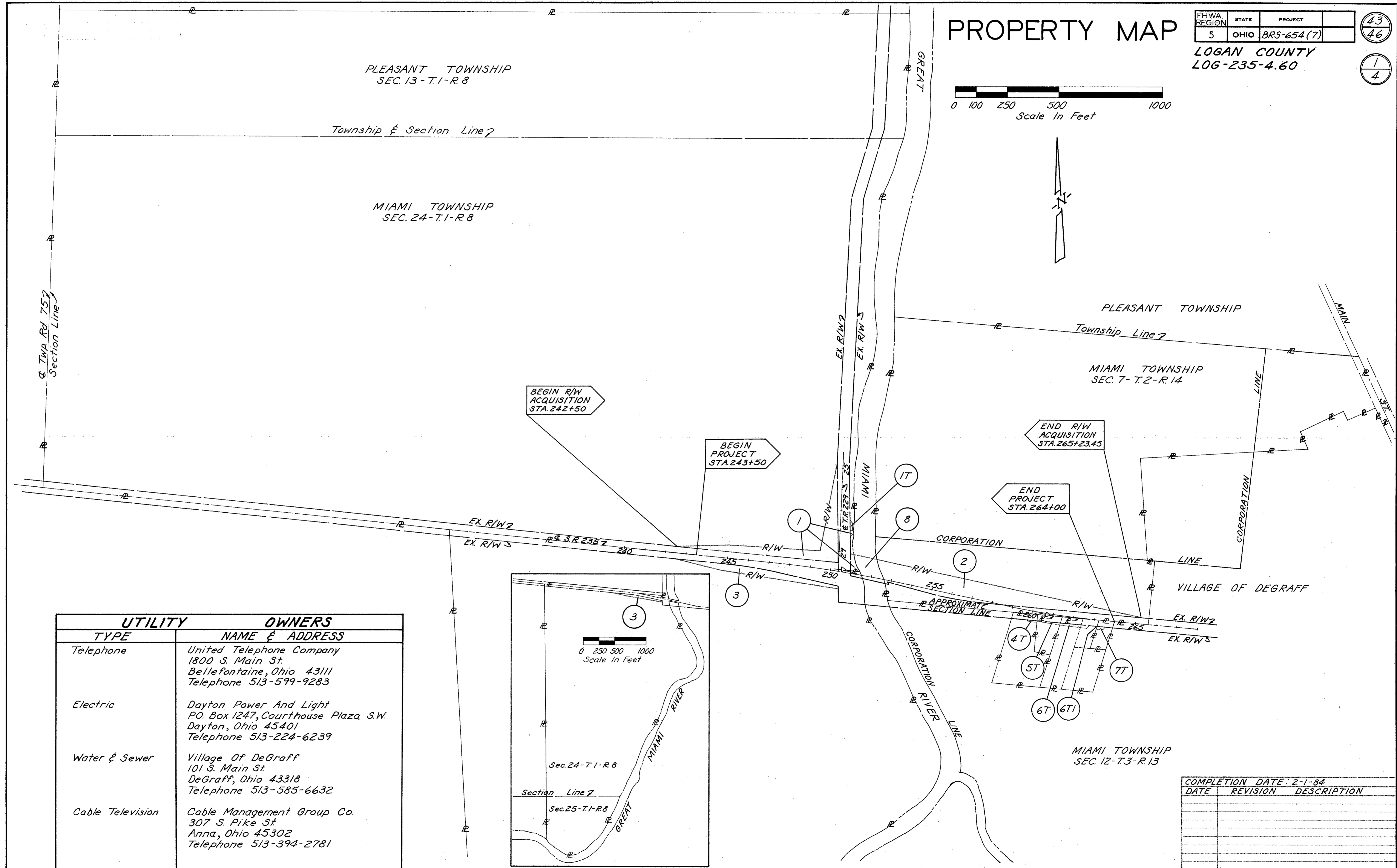


Project: LOG - 235 - 4.60
Date of Letting: 19____, Contract No. _____

PROPERTY MAP

FHWA REGION	STATE	PROJECT
5	OHIO	BRS-654(7)

LOGAN COUNTY
LOG-235-4.60

43
46
1
4



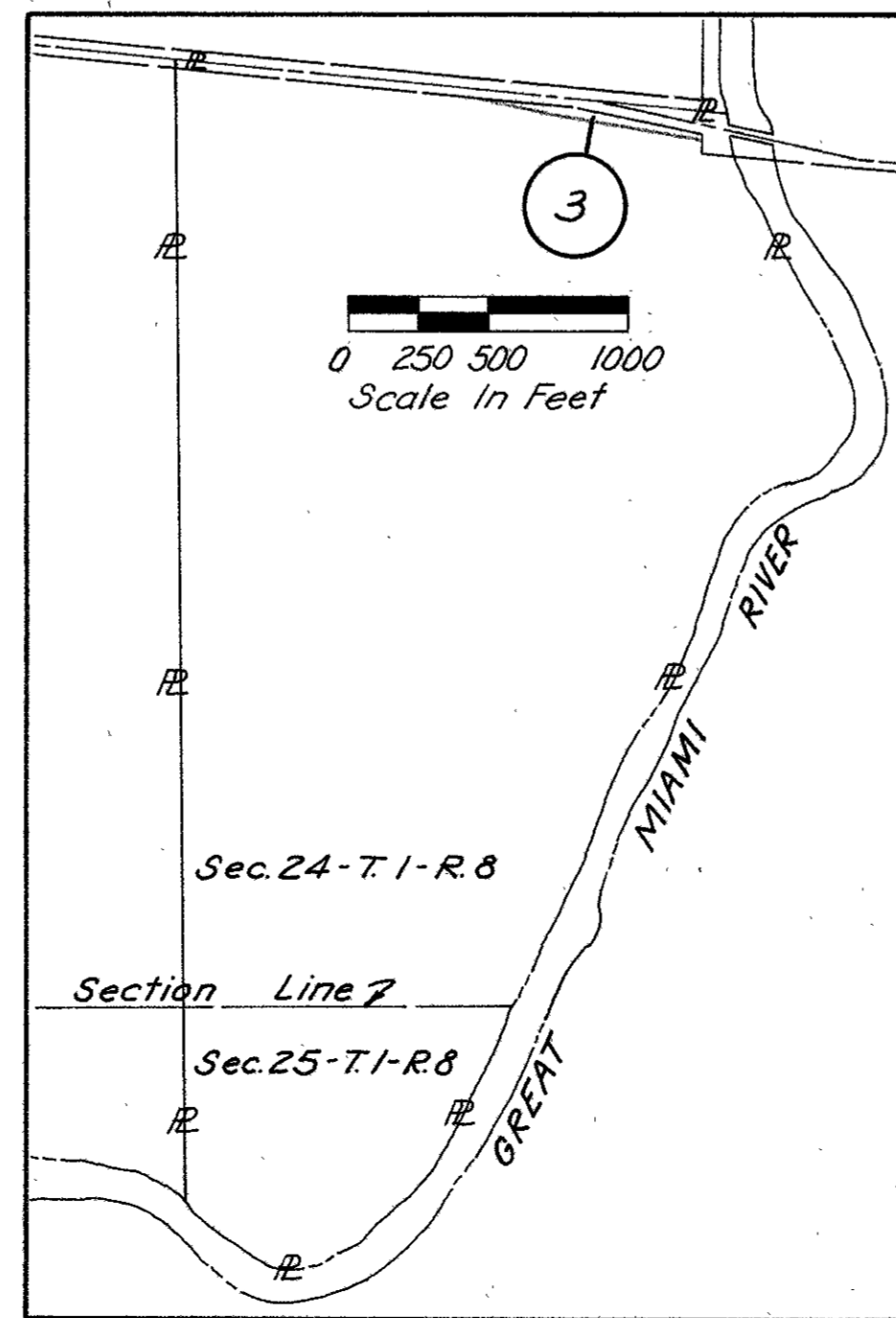
BEGIN R/W ACQUISITION STA. 242+50

BEGIN PROJECT STA. 243+50

END R/W ACQUISITION STA. 265+23.45

END PROJECT STA. 264+00

UTILITY TYPE	OWNERS NAME & ADDRESS
Telephone	United Telephone Company 1800 S. Main St. Bellefontaine, Ohio 43111 Telephone 513-599-9283
Electric	Dayton Power And Light P.O. Box 1247, Courthouse Plaza S.W. Dayton, Ohio 45401 Telephone 513-224-6239
Water & Sewer	Village Of DeGraff 101 S. Main St. DeGraff, Ohio 43318 Telephone 513-585-6632
Cable Television	Cable Management Group Co. 307 S. Pike St. Anna, Ohio 45302 Telephone 513-394-2781



COMPLETION DATE: 2-1-84		
DATE	REVISION	DESCRIPTION

TOTAL NUMBER OF ---
 8 OWNERSHIPS
 0 TOTAL TAKES
 0 OWNERSHIPS WITH STRUCTURES INVOLVED
 2 OWNERSHIPS WITH "P" ITEMS

SUMMARY OF ADDITIONAL RIGHT OF WAY

CALC. BY	LOGAN COUNTY	OHIO	44
CHKD. BY	LOG-235-460	FHWA REGION	5
DATE			2
FEDERAL PROJECT	BRS-654(7)	STATE PROJECT	07301(0)
			4

PARCEL	OWNER	SHEET NO.	OWNERS RECORD		RECORD AREA	TOTAL P.R.O.	GROSS TAKE	P.R.O. IN TAKE	NET TAKE	STRUC-TURE	NET RESIDUE		TYPE FUND	REMARKS AND PERSONALTY	AS ACQUIRED	
			BOOK	PAGE							LEFT	RIGHT			BOOK	PAGE
1	Eloise Pool, Marian Pool & Marjorie Pool Wiles	3 & 4	395	5	230.66±	6.39±	2.417	1.261	1.156		223.11±		State		406	859
1T	" " " " " " " "	3 & 4	"	"			0.007	---	0.007					Grade & Seed		
2	Riverside Environmental Foundation, Inc.	3	356	739	50.68±	1.33±	3.026	1.068	1.958	P	47.39±			P= Sign Lt of Sta. 262+70±.		
3	Stanley A. Smith & Lucile Jenkins	3	383	190	157 ±	1.95±	1.690	1.195	0.495	P		154.56±		P= Sign Rt. of Sta. 247+20±.	407	77
4T	Leonard & Elizabeth Ann Cook (H&W)	3	325	393	1.20 ±	0.08±	0.009	---	0.009					Construct Drive, Grade & Seed.		
5T	Duane D & Patricia A. Brown (H&W)	3	385	826	0.43±	0.08±	0.015	---	0.015					Construct Drive, Grade & Seed.		
6T	Gerald E. & Bernice F. Wren (H&W)	3	353	492	1.06 ±	0.12±	0.038	---	0.038					Construct Drive, Grade & Seed.		
6T1	" " " " " " " "	3	291	634			0.002	---	0.002					Construct Drive, Grade & Seed.		
7T	Mary E. Wren	3	322	265	0.25±	0.05±	0.008	---	0.008					Construct Drive, Grade & Seed.		
8	State Of Ohio	3					0.547	0.254	0.293				State	Great Miami River Claimed By The State Of Ohio.		

BRUNING 44560 25600

REV.	DATE	DESCRIPTION
Par 283	7-16-84	Added "P" Items.

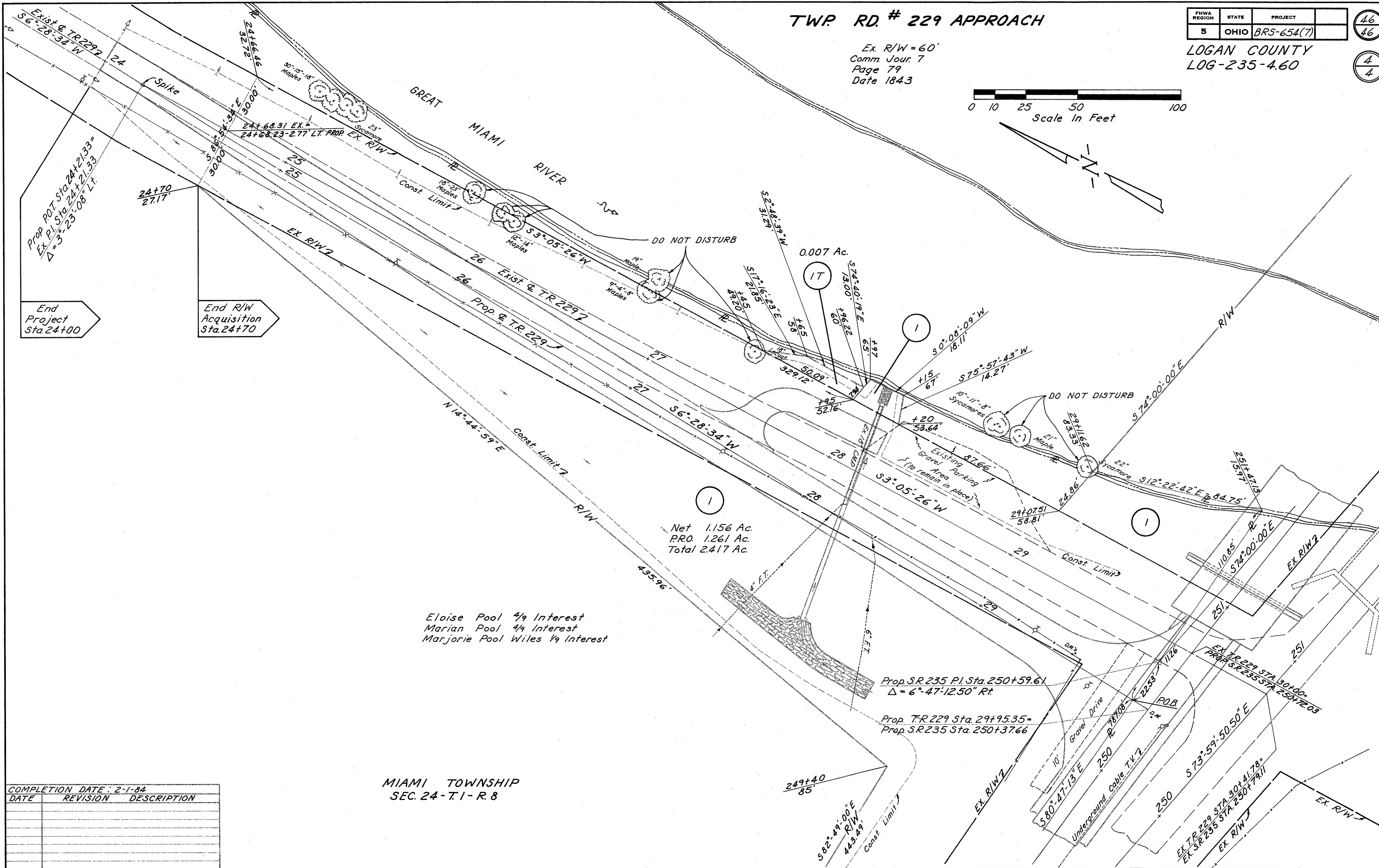
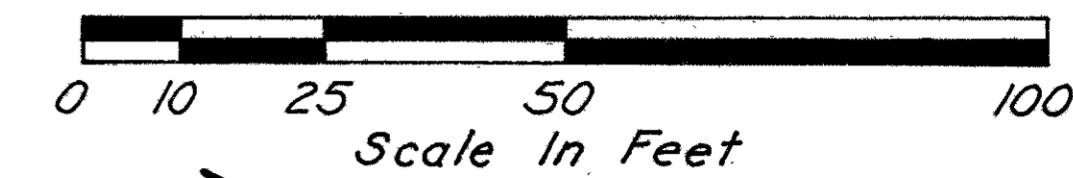
TWP. RD. # 229 APPROACH

Ex. R/W = 60'
Comm Jour. 7
Page 79
Date 1843

FHWA REGION	STATE	PROJECT
5	OHIO	BRS-654(7)

LOGAN COUNTY
LOG-235-4.60

46
46
4
4



End Project Sta. 24+00

End R/W Acquisition Sta. 24+70

Eloise Pool 4/9 Interest
Marian Pool 4/9 Interest
Marjorie Pool Wiles 4/9 Interest

MIAMI TOWNSHIP
SEC. 24-T1-R.8

COMPLETION DATE: 2-1-84		
DATE	REVISION	DESCRIPTION