

TOTAL NUMBER OF :  
 3 OWNERSHIPS  
 0 TOTAL TAKES  
 0 OWNERSHIPS WITH STRUCTURES INVOLVED  
 0 OWNERSHIPS WITH "P" ITEMS

JOB NO. 07664(0)  
 P.F. NO. 1229

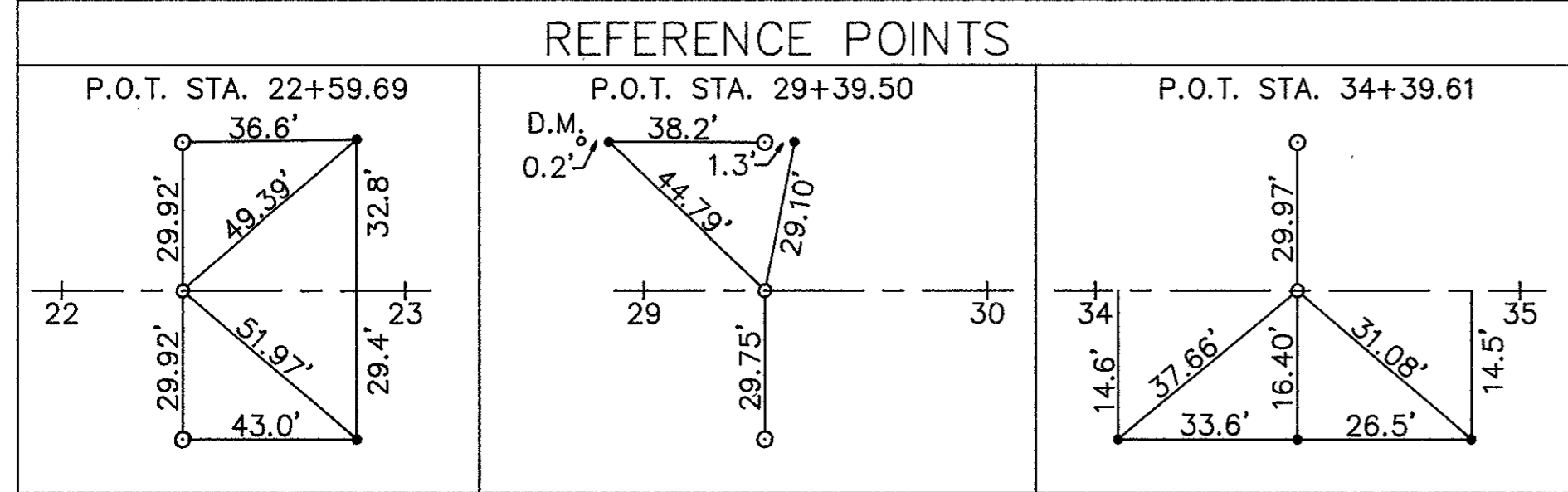
FHWA REGION	STATE	PROJECT	14
5	OHIO		14

LOGAN COUNTY  
 LOG-292-0.47

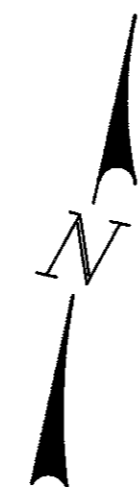
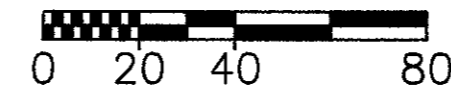
1
1

# SUMMARY OF ADDITIONAL RIGHT-OF-WAY

PARCEL	OWNER	SHEET NO.	OWNER'S RECORD		RECORD AREA	TOTAL P.R.O.	GROSS TAKE	P.R.O. IN TAKE	NET TAKE	STRUCTURE	NET RESIDUE		TYPE FUND	REMARKS & PERSONALTY	AS ACQUIRED		
			BOOK	PAGE							LEFT	RIGHT			DATE	BOOK	PAGE
1	JAMES J. MACDONALD et al	1	51	927	4.53±	0.62±	0.619	0.365	0.254		3.66±				6/29/89	87	953
2	THE STATE OF OHIO	1	317	548	2.308±	0.29±	0.574	0.270	0.304			1.71±			NOT RECORDED		
3	DONNA S. PLEASANT	1	37	649	4.26±	0.32±	0.145	0.098	0.047			3.89±			6/29/89	87	955



LEGEND  
 • = IRON PIN WITH CAP  
 ○ = R.R. SPIKE  
 ○ = P.K. NAIL  
 ○ = R/W MONUMENT



PERRY TOWNSHIP  
 V.M.S. 4655

PERRY TOWNSHIP  
 V.M.S. 3164

NOTE: FOR EXISTING R/W, SEE LOGAN COUNTY S.H. 235 SEC. B R/W PLANS.  
 P.T. STA. 552+19.80 (OLD PLANS) = STA. 22+59.69 (THIS PLAN)

I hereby certify that this plat is a true delineation of a survey made by the Ohio Department of Transportation in 1986.

*Richard R. Helmlinger*  
 Richard R. Helmlinger - Registered Surveyor #5421

RECORDED  
 LOGAN COUNTY  
 Date: \_\_\_\_\_  
 Vol. : \_\_\_\_\_  
 Page: \_\_\_\_\_

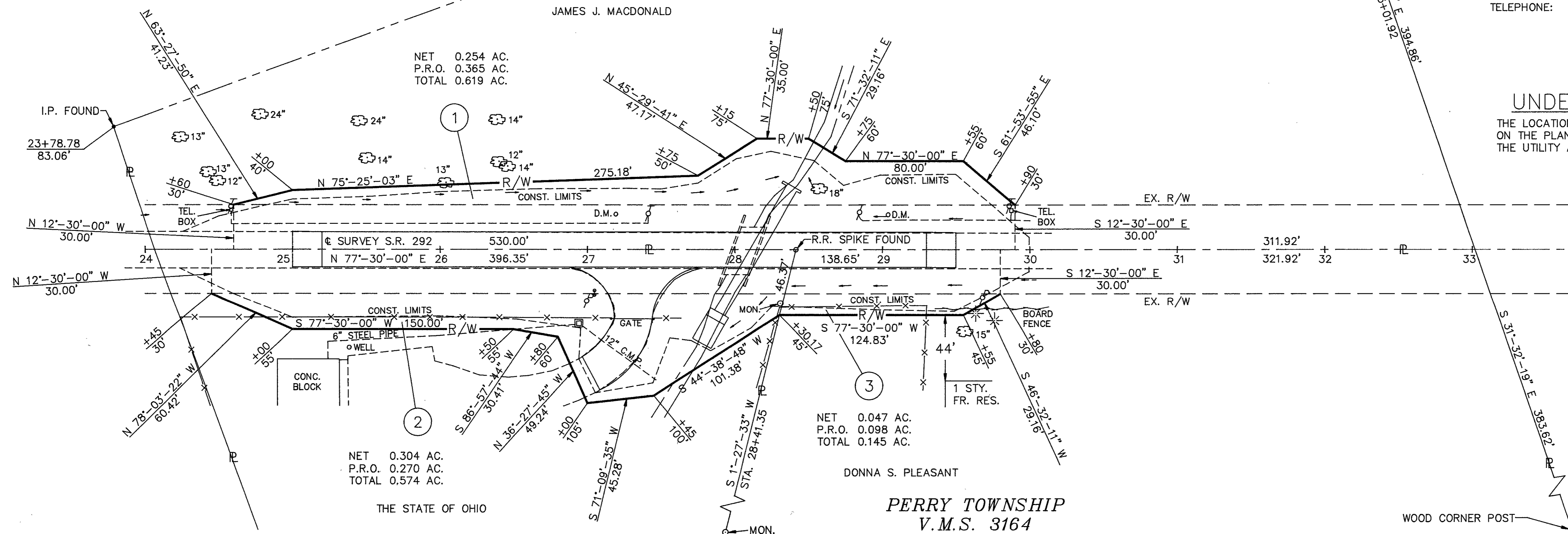
UTILITY OWNERSHIP

ELECTRIC: DAYTON POWER & LIGHT COMPANY  
 P.O. BOX 1247 COURTHOUSE PLAZA S.W.  
 DAYTON, OHIO 45401  
 (513)227-2498  
 ATTN: HENRY TELLJOHANN

TELEPHONE: UNITED TELEPHONE COMPANY  
 127 N. MAIN STREET  
 BELLEFONTAINE, OHIO 43311  
 (513)599-9276  
 ATTN: LINDA PINKERTON

UNDERGROUND UTILITIES

THE LOCATIONS OF THE UNDERGROUND UTILITIES SHOWN ON THE PLANS ARE AS OBTAINED FROM THE OWNERS OF THE UTILITY AS REQUIRED BY SECTION 153.64 O.R.C.



6/28/89	OWNERSHIP CHANGE PARCELS 1 & 2
Date	Revision Description
Completion Date: 9-14-87	