

FED. RD. DIVISION	STATE	PROJECT	407
2	OHIO		

RECORDED IN LOGAN CO. PLAT BOOK 1, PAGE 20  
 RECORDED IN UNION CO. PLAT BOOK 3, PAGE 163

# LOCATION PLAN

## MARYSVILLE - BELLEFONTAINE ROAD

### U.S. ROUTE 33 SEC'S. 31.33 (0.00-9.57)

### LOGAN & UNION COUNTIES

### PERRY, ZANE, ALLEN & PARIS TOWNSHIPS

LOG - 33 - 31.33  
 UNI - 33 - (0.00 - 9.57)

SIGNED E. I. Shely  
 DATE 8-1-60 DIVISION DEPUTY DIRECTOR  
 REGISTERED ENGINEER NO. 2877

NOTE:  
 All easements on U.S. 33 in Union County were acquired as Section 0.00

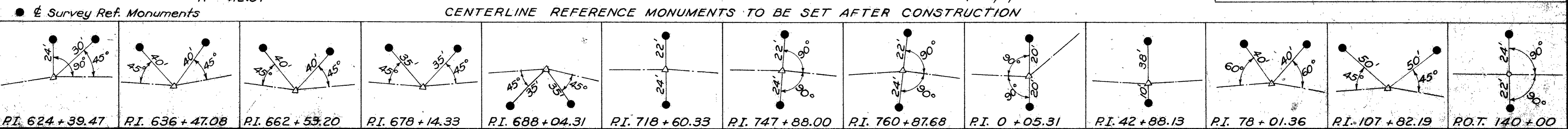
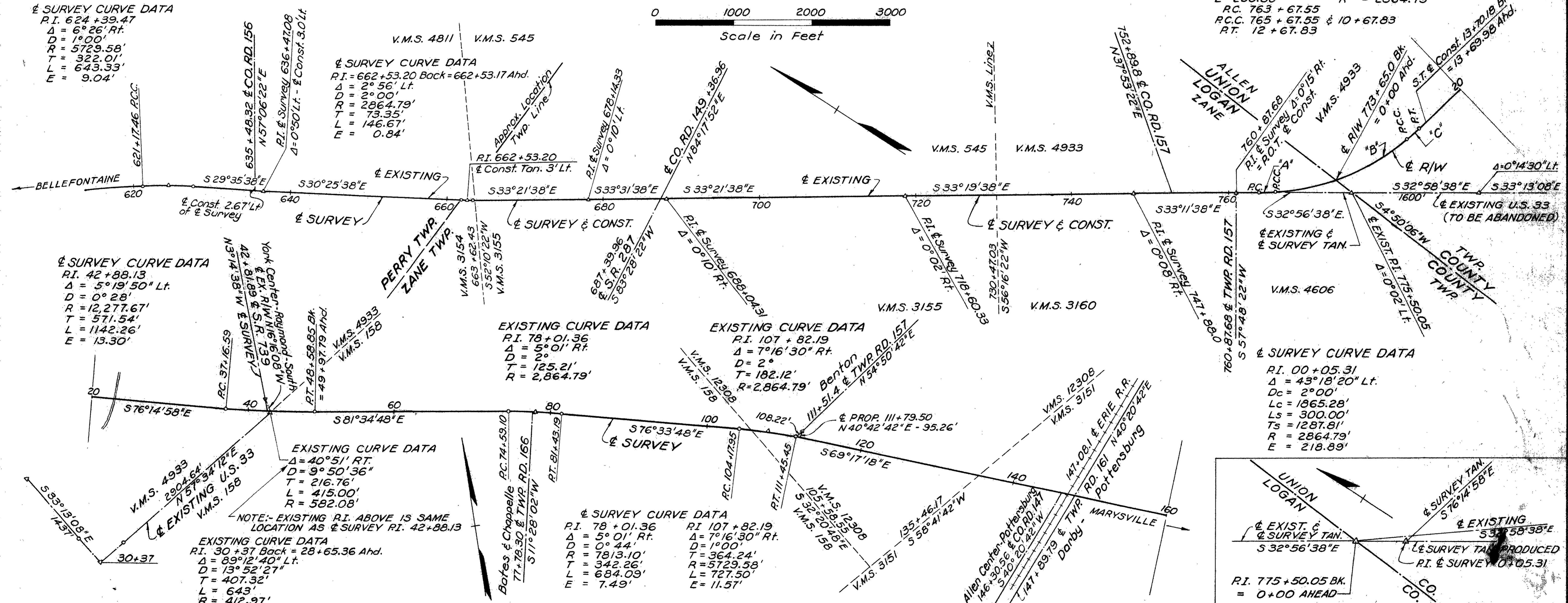
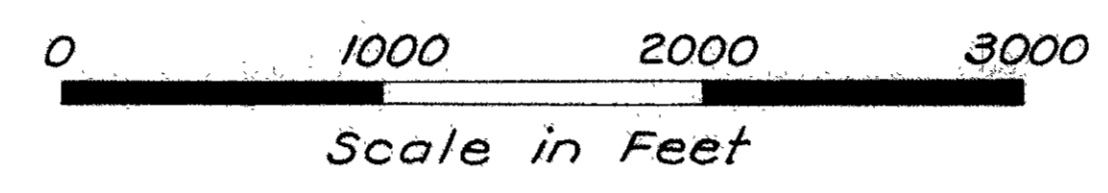
V.M.S. NOS. 3154, 3155, 4811, 545, 3160, 4933, 4606, 158, 12308, 3151, 15309, 4812, 3241, 3748, 5728, 1913, 5416 & 3354

§ SURVEY CURVE DATA  
 P.I. 624 + 39.47  
 $\Delta = 6^{\circ} 26' \text{ Rt.}$   
 $D = 1^{\circ} 00'$   
 $R = 5729.58'$   
 $T = 322.01'$   
 $L = 643.33'$   
 $E = 9.04'$

§ SURVEY CURVE DATA  
 P.I. 662 + 53.20 Back = 662 + 53.17 Ahd.  
 $\Delta = 2^{\circ} 56' \text{ Lt.}$   
 $D = 2^{\circ} 00'$   
 $R = 2864.79'$   
 $T = 73.35'$   
 $L = 146.67'$   
 $E = 0.84'$

§ R/W CURVE DATA  
 CURVE 'A' & 'C'  
 $\Delta = 3^{\circ} 00' \text{ Lt.}$   
 $R = 3819.99'$   
 $T = 100.03'$   
 $L = 200.00'$   
 RC. 763 + 67.55  
 R.C.C. 765 + 67.55 & 10 + 67.83  
 RT. 12 + 67.83

CURVE 'B'  
 $\Delta = 37^{\circ} 18' 20'' \text{ Lt.}$   
 $D_c = 2^{\circ} 00'$   
 $T_s = 1287.81'$   
 $R = 2864.79'$



FED. RD. DIVISION	STATE	PROJECT	408
2	OHIO		

LOG - 33 - 31.33  
UNI - 33 - (0.00 - 9.57)

# LOCATION PLAN

## MARYSVILLE - BELLEFONTAINE ROAD

### U.S. ROUTE 33 SEC'S. 31.33 (0.00 - 9.57)

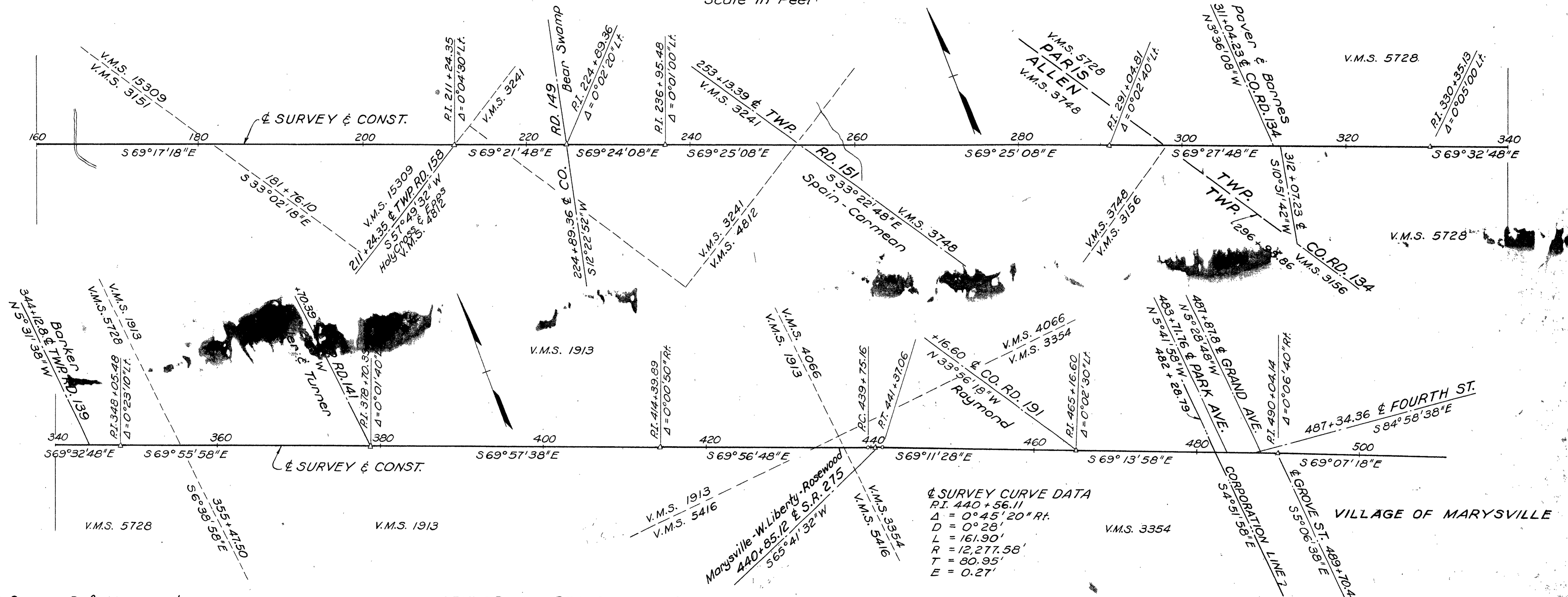
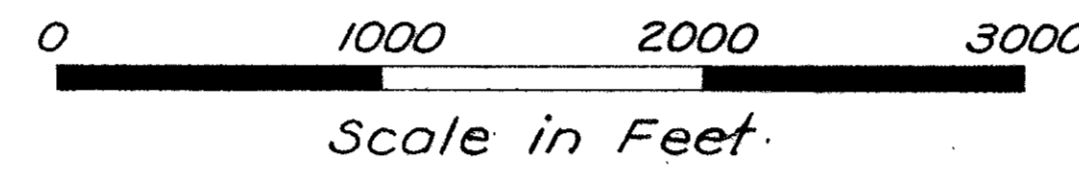
## LOGAN & UNION COUNTIES

### PERRY, ZANE, ALLEN & PARIS TOWNSHIPS

V.M.S. NO'S. 3154, 3155, 4811, 545, 3160, 4933, 4606, 158,  
12308, 3151, 15309, 4812, 3241, 3748, 5728, 1913, 5416 & 3354

SIGNED E. L. Sheley  
DATE 8-1-60 DIVISION DEPUTY DIRECTOR  
REGISTERED ENGINEER NO. 2877

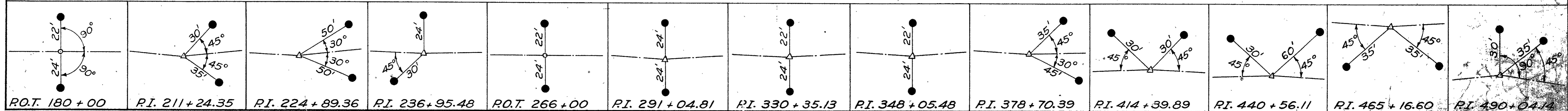
NOTE:  
All easements on U.S. 33 in Union County were acquired as Section 0.00



☉ SURVEY CURVE DATA  
 P.I. 440 + 56.11  
 $\Delta = 0^\circ 45' 20''$  RT.  
 $D = 0^\circ 28'$   
 $L = 161.90'$   
 $R = 12,277.58'$   
 $T = 80.95'$   
 $E = 0.27'$

● ☉ Survey Ref. Monuments

CENTERLINE REFERENCE MONUMENTS TO BE SET AFTER CONSTRUCTION



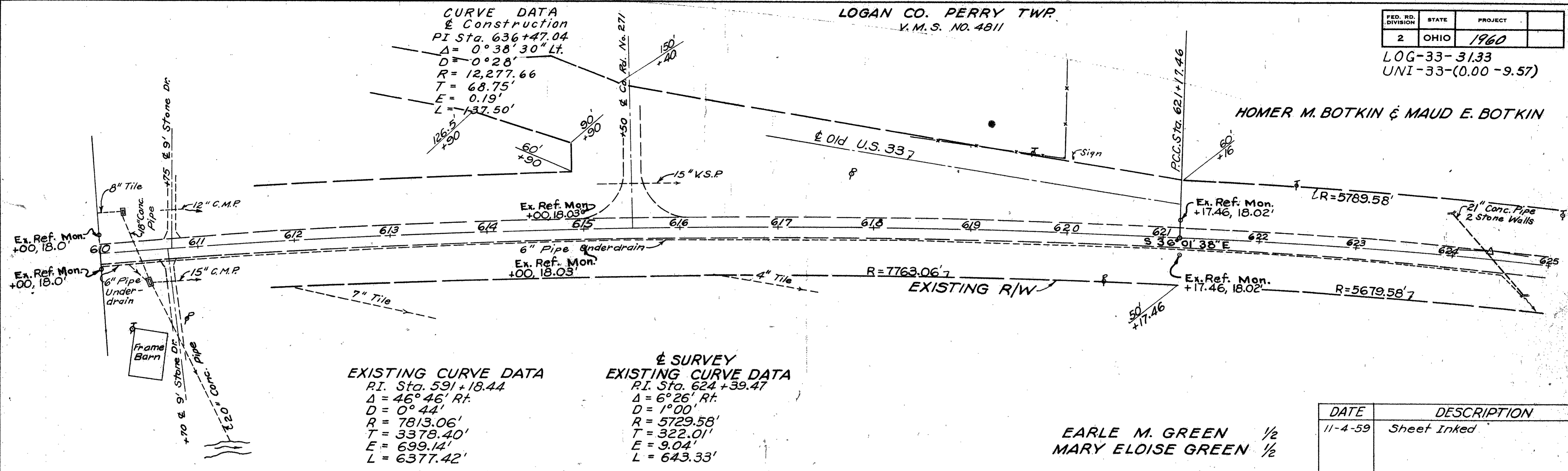
FED. RD. DIVISION	STATE	PROJECT
2	OHIO	1960

LOG-33-31.33  
UNI-33-(0.00-9.57)

709

LOGAN CO. PERRY TWP.  
V.M.S. NO. 4811

HOMER M. BOTKIN & MAUD E. BOTKIN



DATE	DESCRIPTION
11-4-59	Sheet Inked

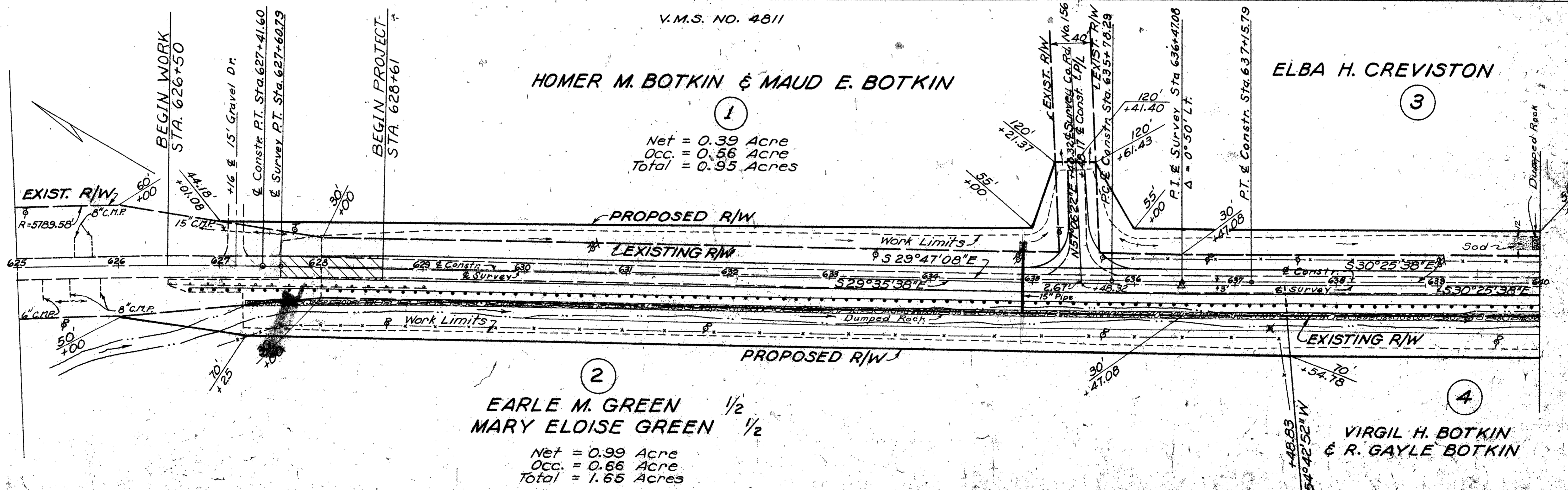
EARLE M. GREEN 1/2  
MARY ELOISE GREEN 1/2

V.M.S. NO. 3154

V.M.S. NO. 4811

HOMER M. BOTKIN & MAUD E. BOTKIN

ELBA H. CREVISTON

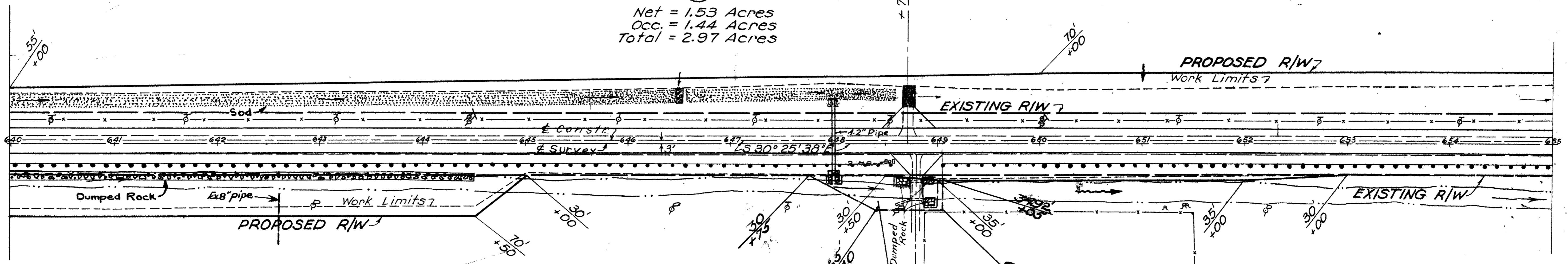


LOGAN CO. PERRY TWP.  
V.M.S. NO. 3154

ELBA H. CREVISTON

3

Net = 1.53 Acres  
Occ. = 1.44 Acres  
Total = 2.97 Acres



VIRGIL H. BOTKIN & R. GAYLE BOTKIN

4

Net = 1.02 Acres  
Occ. = 1.80 Acres  
Total = 2.82 Acres

A/WA

LOG-33-3172

V.M.S. NO. 3154

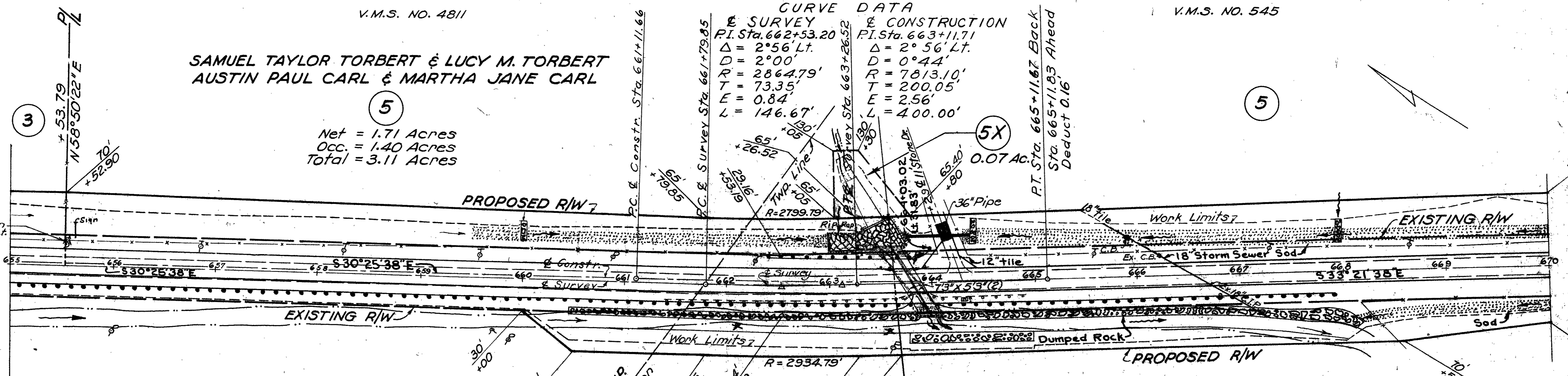
SAMUEL TAYLOR TORBERT & LUCY M. TORBERT  
AUSTIN PAUL CARL & MARTHA JANE CARL

5

Net = 1.71 Acres  
Occ. = 1.40 Acres  
Total = 3.11 Acres

CURVE DATA

BY SURVEY	BY CONSTRUCTION
PI. Sta. 662+53.20	PI. Sta. 663+11.71
$\Delta = 2^{\circ}56' Lt.$	$\Delta = 2^{\circ}56' Lt.$
$D = 2^{\circ}00'$	$D = 0^{\circ}44'$
$R = 2864.79'$	$R = 7813.10'$
$T = 73.35'$	$T = 200.05'$
$E = 0.84'$	$E = 2.56'$
$L = 146.67'$	$L = 400.00'$



JOHN C. MORRISON & PEARL C. MORRISON

6

DATE	DESCRIPTION
11-4-59	Sheet Inked

LOG-33-3200

V.M.S. NO. 3154

V.M.S. NO. 3155

SAMUEL TAYLOR TORBERT & LUCY M. TORBERT  
AUSTIN PAUL CARL & MARTHA JANE CARL

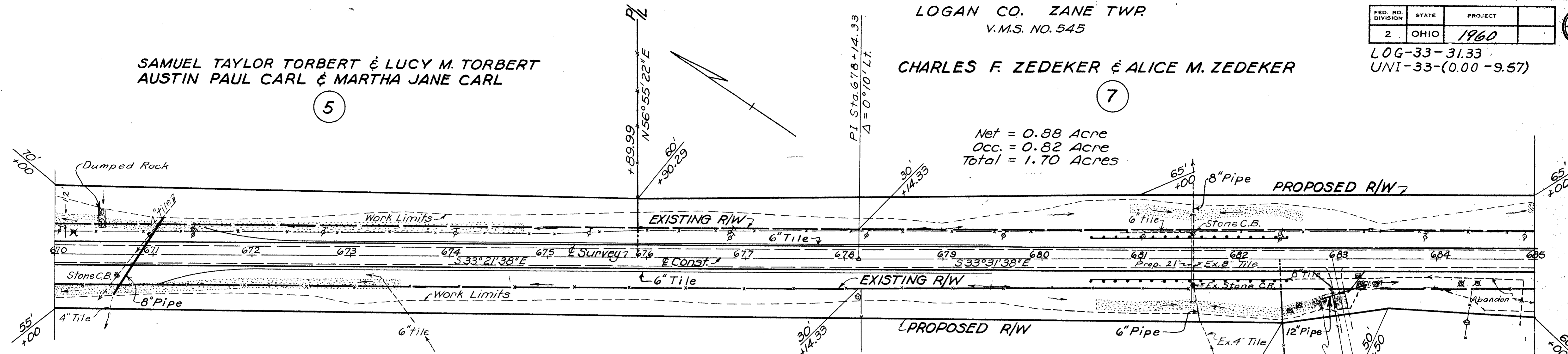
5

CHARLES F. ZEDEKER & ALICE M. ZEDEKER

7

LOG-33-31.33  
UNI-33-(0.00-9.57)

Net = 0.88 Acre  
Occ. = 0.82 Acre  
Total = 1.70 Acres



JOHN C. MORRISON & PEARL C. MORRISON

6

Net = 1.41 Acres  
Occ. = 1.30 Acres  
Total = 2.71 Acres

8

Net = 0.29 Acre  
Occ. = 0.40 Acre  
Total = 0.69 Acre

KENNETH YOUNG & MARIE YOUNG

LOG-33-3233

V.M.S. NO. 3155

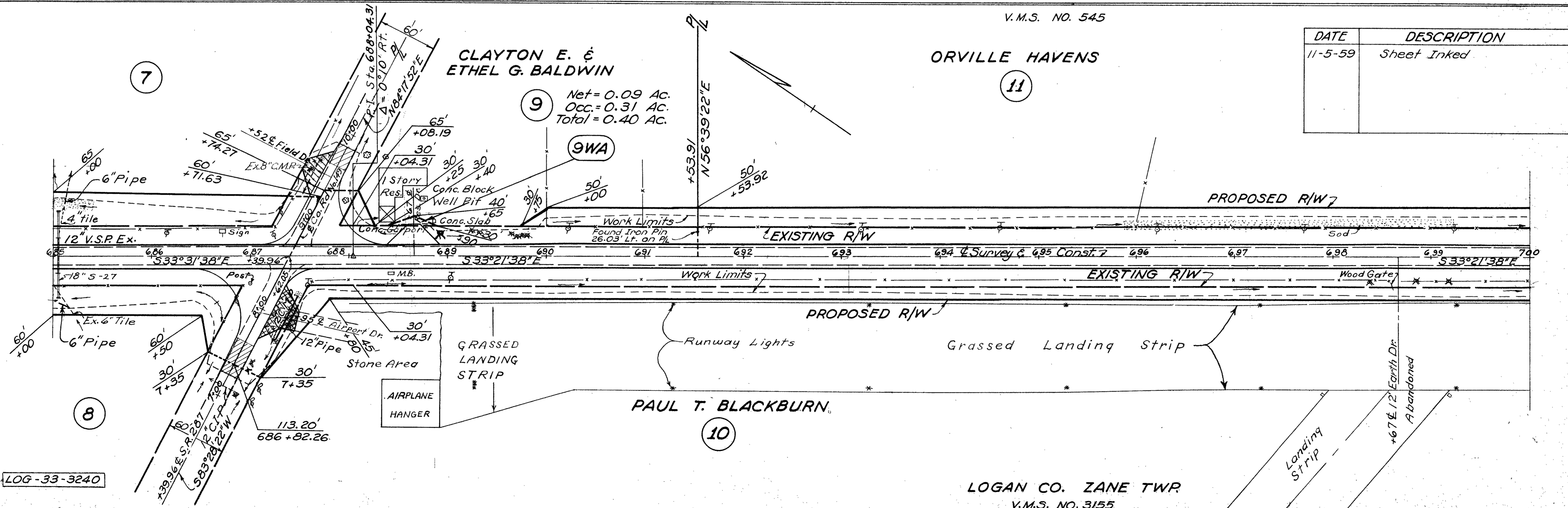
CLAYTON E. & ETHEL G. BALDWIN

9 Net = 0.09 Ac.  
Occ. = 0.31 Ac.  
Total = 0.40 Ac.

ORVILLE HAVENS

11

DATE	DESCRIPTION
11-5-59	Sheet Inked



PAUL T. BLACKBURN

10

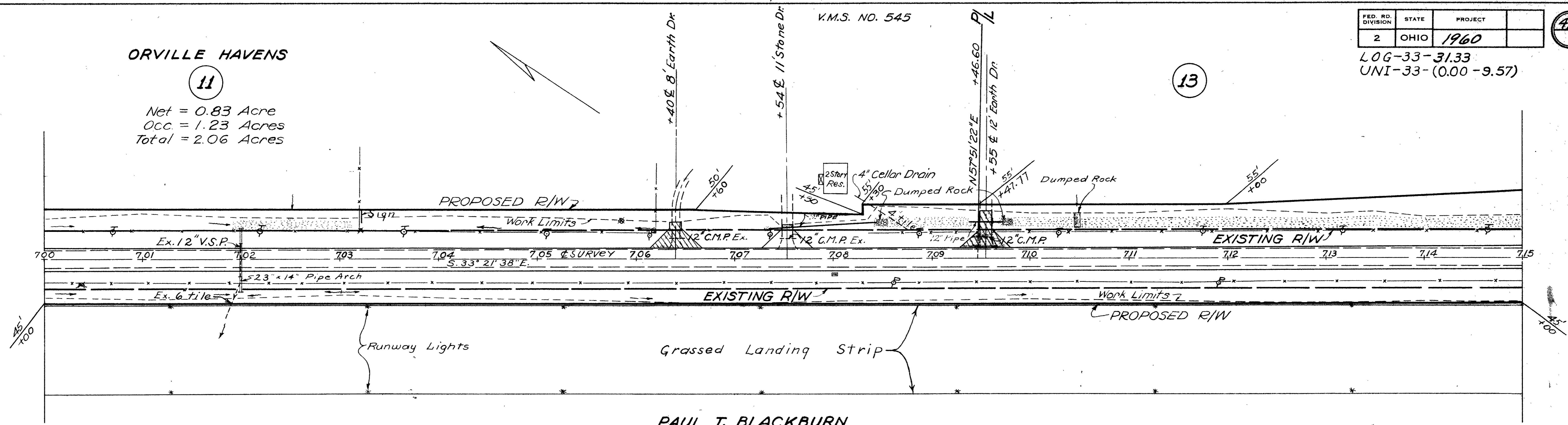
LOG-33-3240

**ORVILLE HAVENS**  
 (11)  
 Net = 0.83 Acre  
 Occ. = 1.23 Acres  
 Total = 2.06 Acres

**PAUL T. BLACKBURN**  
 (10)  
 Net = 1.00 Acre  
 Occ. = 2.03 Acres  
 Total = 3.03 Acres

LOGAN CO. ZANE TWR  
 V.M.S. NO. 3155

LOG-33-3272



(13)

**HARRY RICHARD BRILL & NINA MARIE BRILL**  
 (13)  
 Net = 1.88 Acres  
 Occ. = 1.71 Acres  
 Total = 3.59 Acres

**IVAN O. LOSEY**  
 (12)  
 Net = 1.19 Acres  
 Occ. = 1.01 Acres  
 Total = 2.20 Acres

LOGAN CO. ZANE TWR  
 V.M.S. NO. 3155

DATE	DESCRIPTION
6-22-60	SHEET INKED

(10)  
 P.I. Sta 718+60.33  
 Δ = 0° 02' RT.

LOG-33-3301

Sheet 4 of 25

LOG-33-3323

STA 700+00 TO STA 730+00

LOGAN CO. ZANE TWP  
V.M.S. NO. 4933

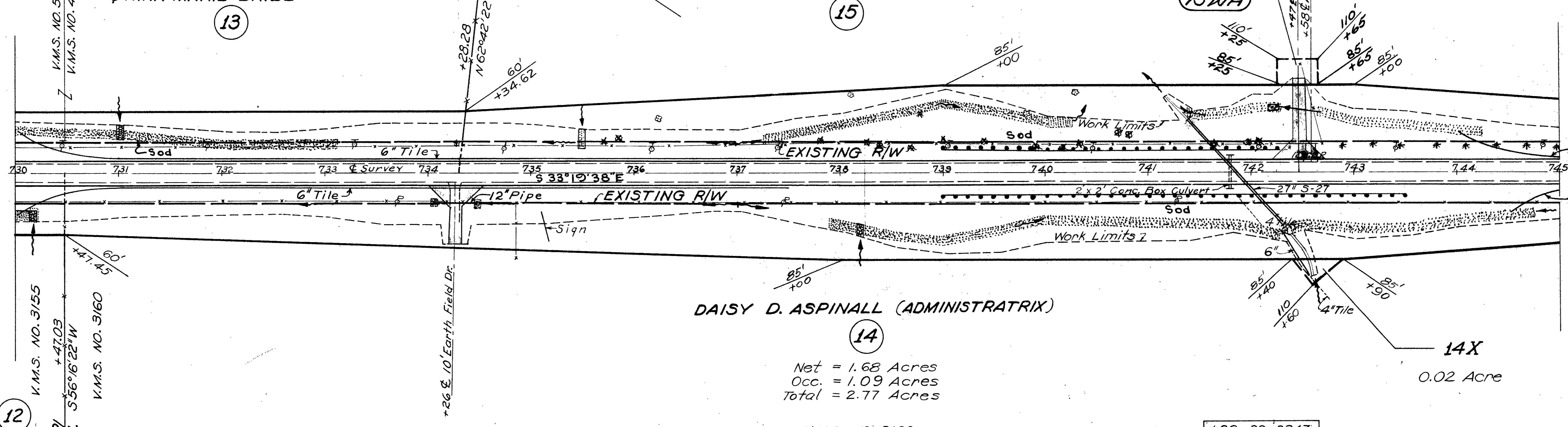
FED. RD. DIVISION	STATE	PROJECT
2	OHIO	1960

413

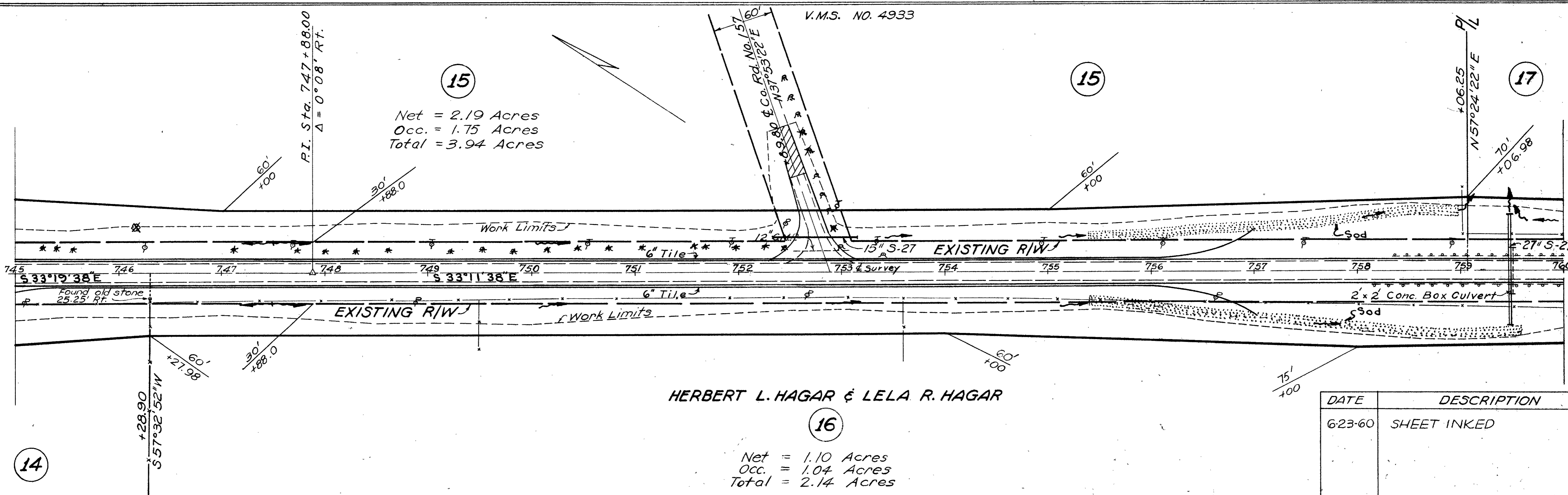
LOG-33-31.33  
UNI-33-(0.00-9.57)

HARRY RICHARD BRILL  
& NINA MARIE BRILL

PERRY STOKES



HERBERT L. HAGAR & LELA R. HAGAR



DATE	DESCRIPTION
6-23-60	SHEET INKED

EXISTING R/W MONUMENT

FED. DISTRICT	STATE	COUNTY	TWP	RANGE	SECTION
	OHIO				

LOG-33-3133  
UNI-33-(0.00-9.57)

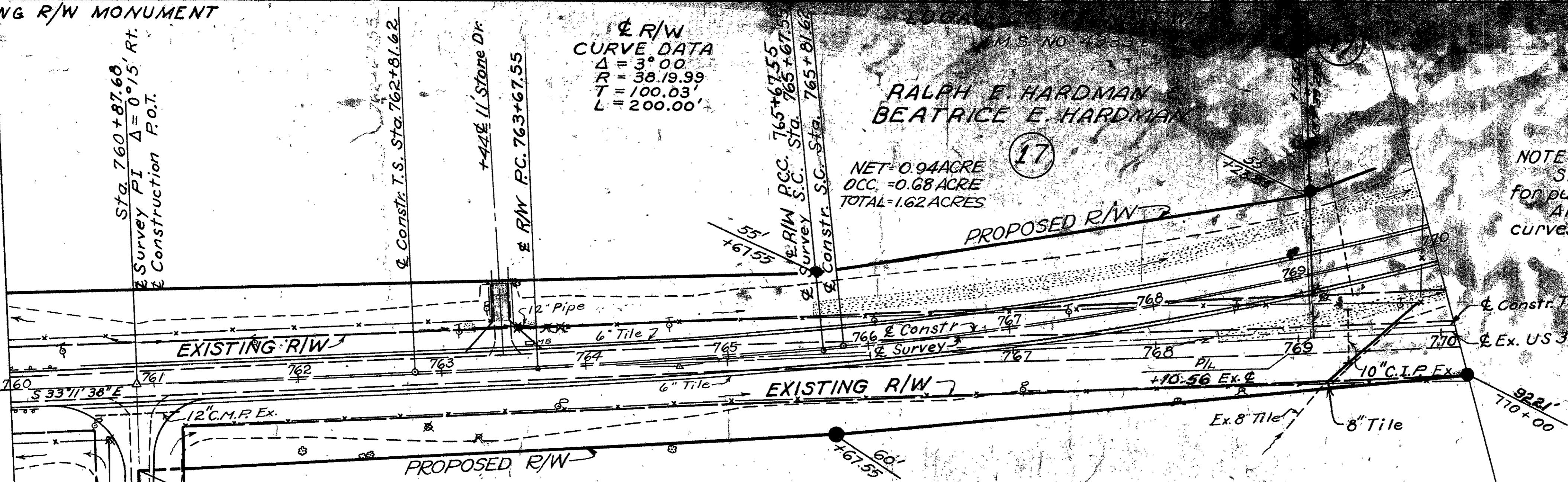
R/W CURVE DATA  
 $\Delta = 3.00$   
 $R = 38.19.99$   
 $T = 100.03$   
 $L = 200.00$

RALPH E. HARDMAN  
BEATRICE E. HARDMAN

NET=0.94ACRE  
OCC.=0.68ACRE  
TOTAL=1.62ACRES

NOTE -  
Simple curves substituted for transition for purposes of Right of Way descriptions only. All coordinates shown within limits of simple curves are at right angles to those curves.

V.M.S. No. 4933  
V.M.S. No. 4606



JOHN C. TEHAN & MARGARET TEHAN

Net. 0.47 Acre  
Occ. 1.03 Acres  
Total 1.50 Acres

16

RONALD I. ROBINSON  
& DONNA M. ROBINSON

19

Net. 1.41 Acres  
Occ. 0.30 Acre  
Total 1.71 Acres

20

UNION CO. ALLEN TWP  
V.M.S. Nos 4933 4606

19X

AREA=0.01 ACRE

20X

AREA=0.02 ACRE

WILLIAM C. DIENSTBERGER

Net. 7.63 Acres  
Occ. 0.19 Acre  
Total 7.82 Acres

CURVE DATA  
 & SURVEY  
 PI Sta. 00+05.31  
 $\Delta = 43^{\circ} 18' 20''$  Lt.  
 $D_c = 2^{\circ}$   
 $L_c = 1865.28'$   
 $L_s = 300.00'$   
 $T_s = 1287.81'$   
 $R = 2864.79'$   
 $E = 218.89'$   
 & CONSTRUCTION  
 PI Sta. 00+20.32  
 $\Delta = 43^{\circ} 03' 20''$  Lt.  
 $D_c = 2^{\circ}$   
 $L_c = 1852.78'$   
 $L_s = 300.00'$   
 $T_s = 1280.58'$   
 $R = 2864.79'$   
 $E = 216.23'$

R/W CURVE DATA  
 $\Delta c = 37^{\circ} 18' 20''$  Lt.  
 $D_c = 2^{\circ} 00'$   
 $T_s = 1287.81'$   
 $R = 2864.79'$

DATE	DESCRIPTION
6-23-60	INKED PROPOSED R/W
9-23-60	Added Dr. Lt. 770+70

LOG-33-3407

UNI-33-0003

V.M.S. No. 4933  
V.M.S. No. 4606



LOGAN CO. ZANE TWP  
V.M.S. NO. 4933 & 4606

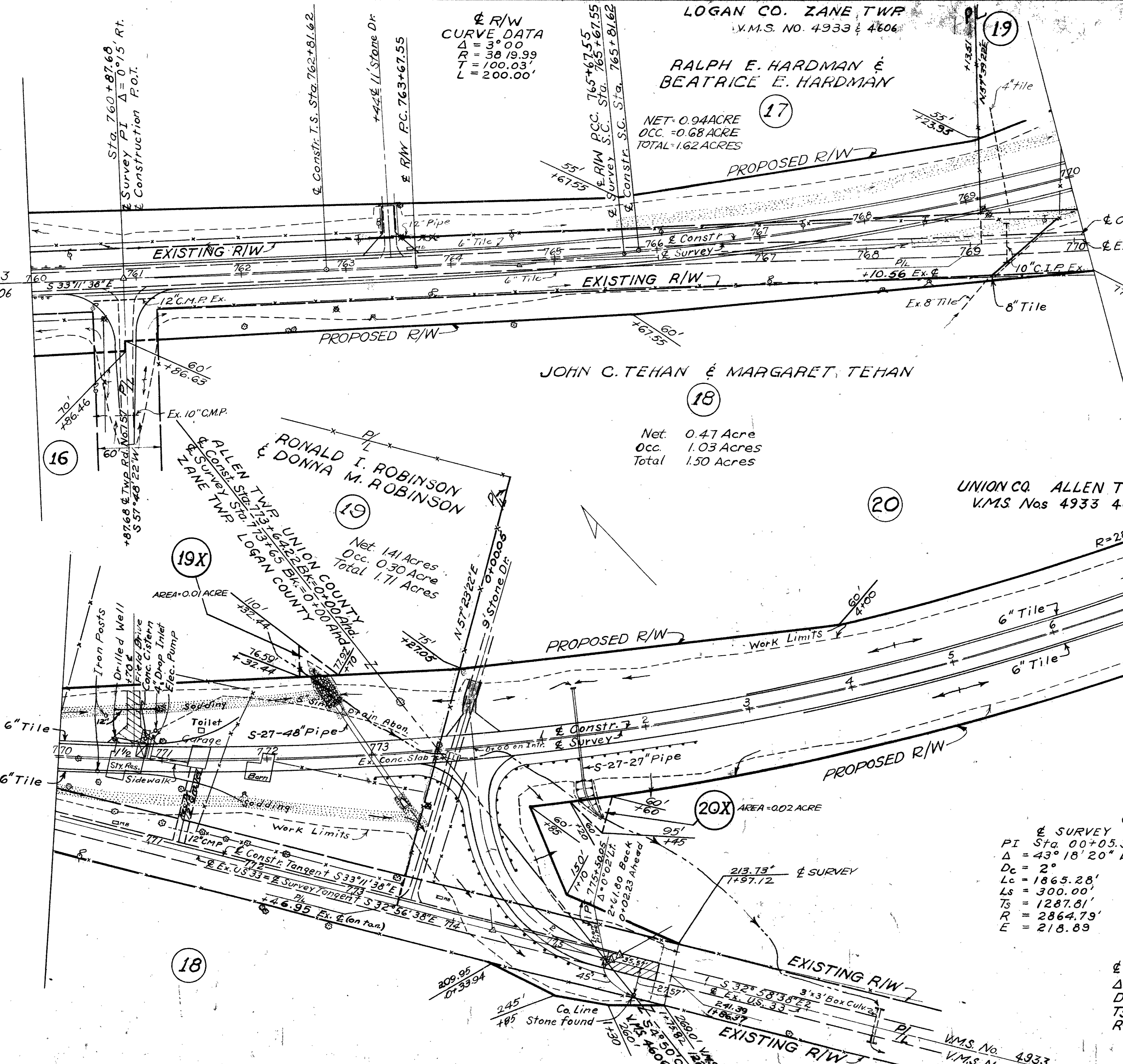
RALPH E. HARDMAN &  
BEATRICE E. HARDMAN

NET: 0.94 ACRE  
OCC. = 0.68 ACRE  
TOTAL = 1.62 ACRES

¢ R/W  
CURVE DATA  
Δ = 3° 00'  
R = 38 19.99'  
T = 100.03'  
L = 200.00'

NOTE -  
Simple curves substituted for transition  
for purposes of Right of Way descriptions only.  
All coordinates shown within limits of simple  
curves are at right angles to those curves.

V.M.S. No. 4933  
V.M.S. No. 4606



Net: 0.47 Acre  
OCC. 1.03 Acres  
Total 1.50 Acres

UNION CO. ALLEN TWP  
V.M.S. Nos 4933 4606

Net: 1.41 Acres  
OCC. 0.30 Acre  
Total 1.71 Acres

Net: 7.63 Acres  
OCC. 0.19 Acre  
Total 7.82 Acres

CURVE DATA  
¢ SURVEY      ¢ CONSTRUCTION  
PI Sta. 00+05.31      PI Sta. 00+20.32  
Δ = 43° 18' 20" Lt.      Δ = 43° 03' 20" Lt.  
Dc = 2°      Dc = 2°  
Lc = 1865.28'      Lc = 1852.78'  
Ls = 300.00'      Ls = 300.00'  
Ts = 1287.81'      Ts = 1280.58'  
R = 2864.79'      R = 2864.79'  
E = 218.89'      E = 216.23'

¢ R/W CURVE DATA  
Δc = 37° 18' 20" Lt.  
Dc = 2° 00'  
Ts = 1287.81'  
R = 2864.79'

DATE	DESCRIPTION
6-23-60	INKED PROPOSED R/W
9-23-60	Added Dr. Lt. 770+70

● EXISTING R/W MONUMENT

UNION CO. ALLEN TWP  
V.M.S. NO 4933

FED. RD. DIVISION	STATE	PROJECT
2	OHIO	

415

LOG-33-31.33  
UNI-33-(0.00-9.57)

WILLIAM C. DIENSTBERGER

(20)  
Net. 7.63 Acres  
Occ. 0.19 Acre  
Total 7.82 Acres

(20Y)  
Area 0.04 Acre

(20X)  
Area 0.05 Acre

JAMES E. WOOD  
& MARTHA A. WOOD

UNI-33-0043

⊕ R/W  
Curve Data  
Δ = 3°00'  
R = 3819.99'  
T = 100.03'

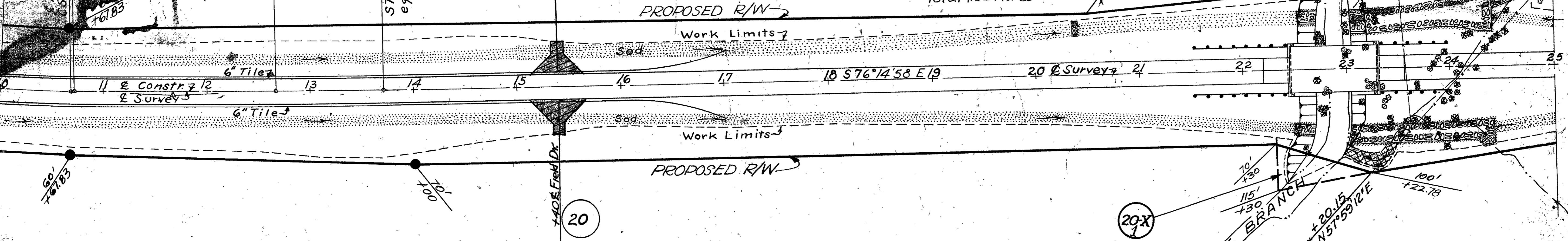
R/W R.C.C. = Sta. 10+67.83  
C.S. & Survey Sta. 10+67.83  
⊕ Const. Sta. 10+70.18

⊕ R/W P.T. = 12+67.83

ST & Const. Sta. 13+70.18 Back  
equals Sta. 13+69.98 Ahead  
Add 0.20'

+40' ⊕ Field Dr

(20)



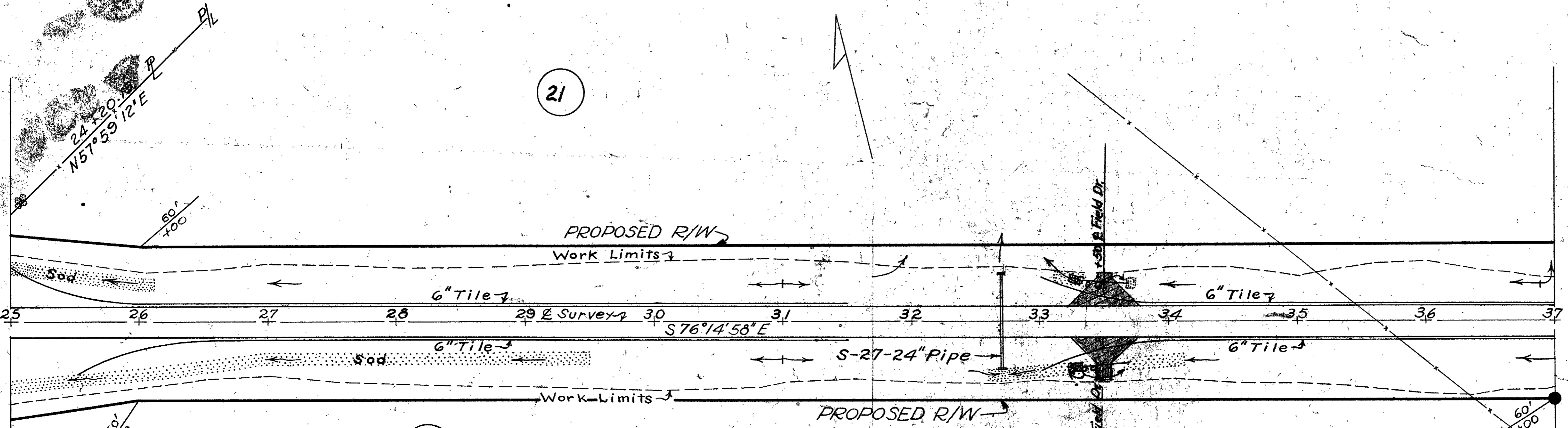
Note:  
Simple curves substituted for transition  
for purposes of Right of Way descriptions only.  
All coordinates shown within limits of simple  
curves are at right angles to those curves.

(21)

(21)

JAMES E. WOOD  
& MARTHA A. WOOD

Net. 4.16 Acres  
Occ. 0.51 Acre  
Total 4.67 Acre



DATE	DESCRIPTION
6-23-60	Sheet Inked

UNI-33-0062

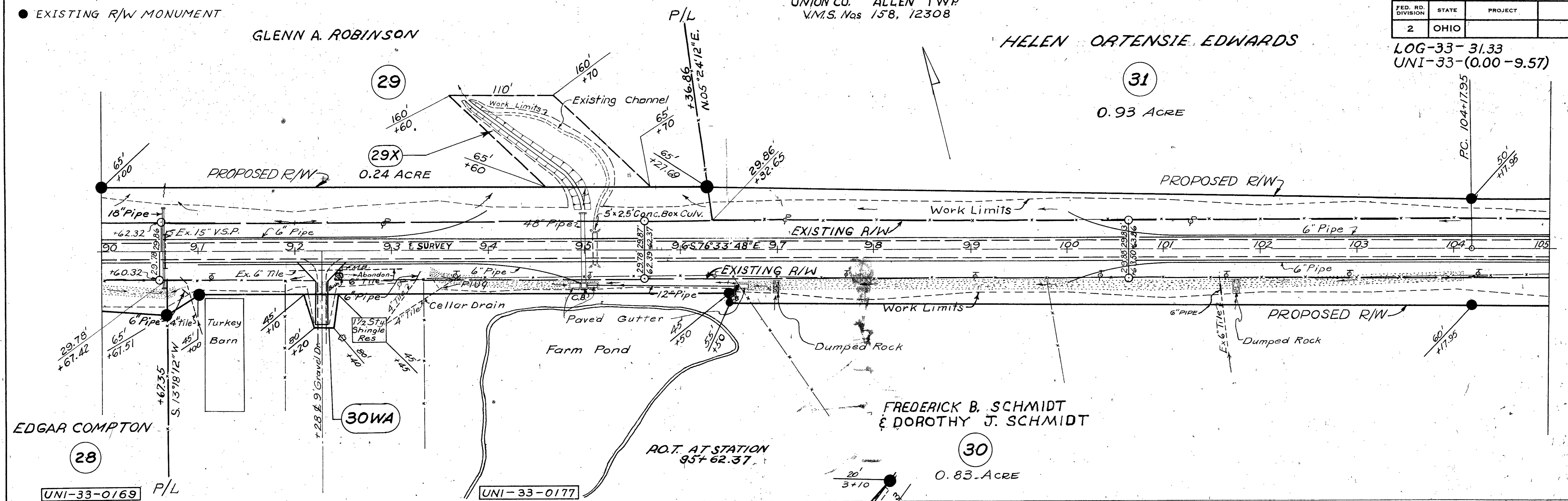
FED. RD. DIVISION	STATE	PROJECT
2	OHIO	

418

LOG-33-31.33  
UNI-33-(0.00-9.57)

GLENN A. ROBINSON

HELEN ORTENSIE EDWARDS

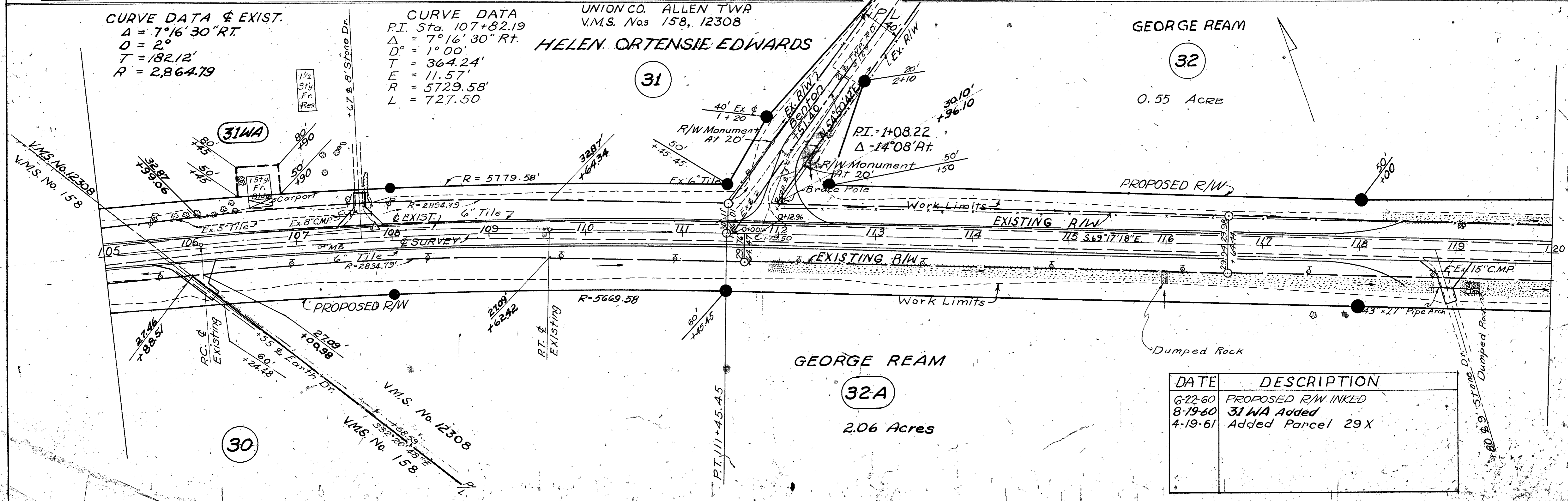


CURVE DATA & EXIST.  
 $\Delta = 7^{\circ}16'30''$  RT.  
 $D = 2^{\circ}$   
 $T = 182.12'$   
 $R = 2,864.79$

CURVE DATA  
 P.I. Sta. 107+82.19  
 $\Delta = 7^{\circ}16'30''$  RT.  
 $D = 1^{\circ}00'$   
 $T = 364.24'$   
 $E = 11.57'$   
 $R = 5729.58'$   
 $L = 727.50$

UNION CO. ALLEN TWP  
V.M.S. Nos 158, 12308  
HELEN ORTENSIE EDWARDS

GEORGE REAM



DATE	DESCRIPTION
6-22-60	PROPOSED R/W INKED
8-19-60	31 WA Added
4-19-61	Added Parcel 29 X

EXISTING R/W MONUMENT

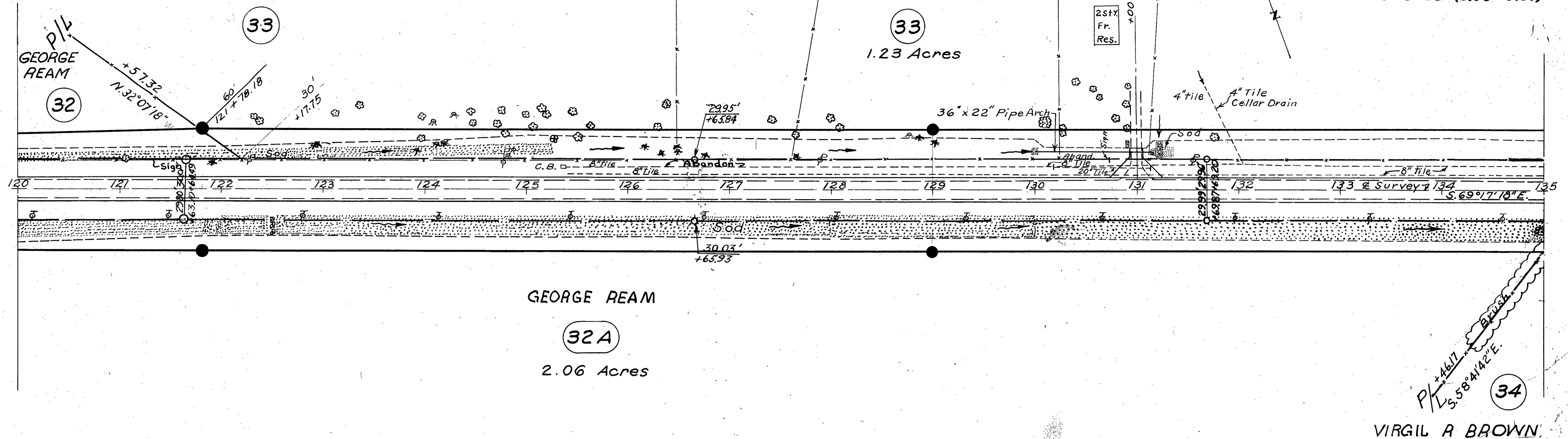
FOREST EDWARDS & HENRY J. BURGUNDER

UNION CO. ALLEN TWP. V.M.S. No's 12308-3151

FED. RD. DIVISION	STATE	PROJECT
2	OHIO	

419

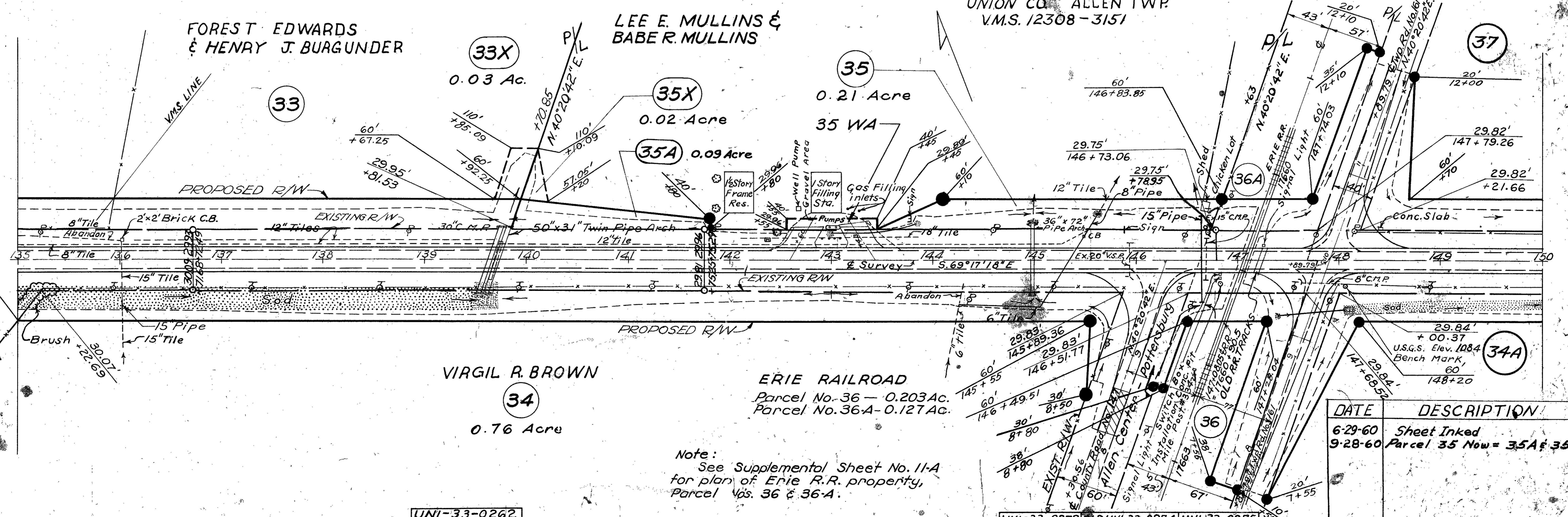
LOG-33-3133  
UNI-33-(0.00-9.57)



FOREST EDWARDS & HENRY J. BURGUNDER

LEE E. MULLINS & BABE R. MULLINS

UNION CO. ALLEN TWP. V.M.S. 12308-3151



Note:  
See Supplemental Sheet No. 11-A  
for plan of Erie R.R. property,  
Parcel Nos. 36 & 36-A.

DATE	DESCRIPTION
6-29-60	Sheet Inked
9-28-60	Parcel 35 Now = 35A & 35

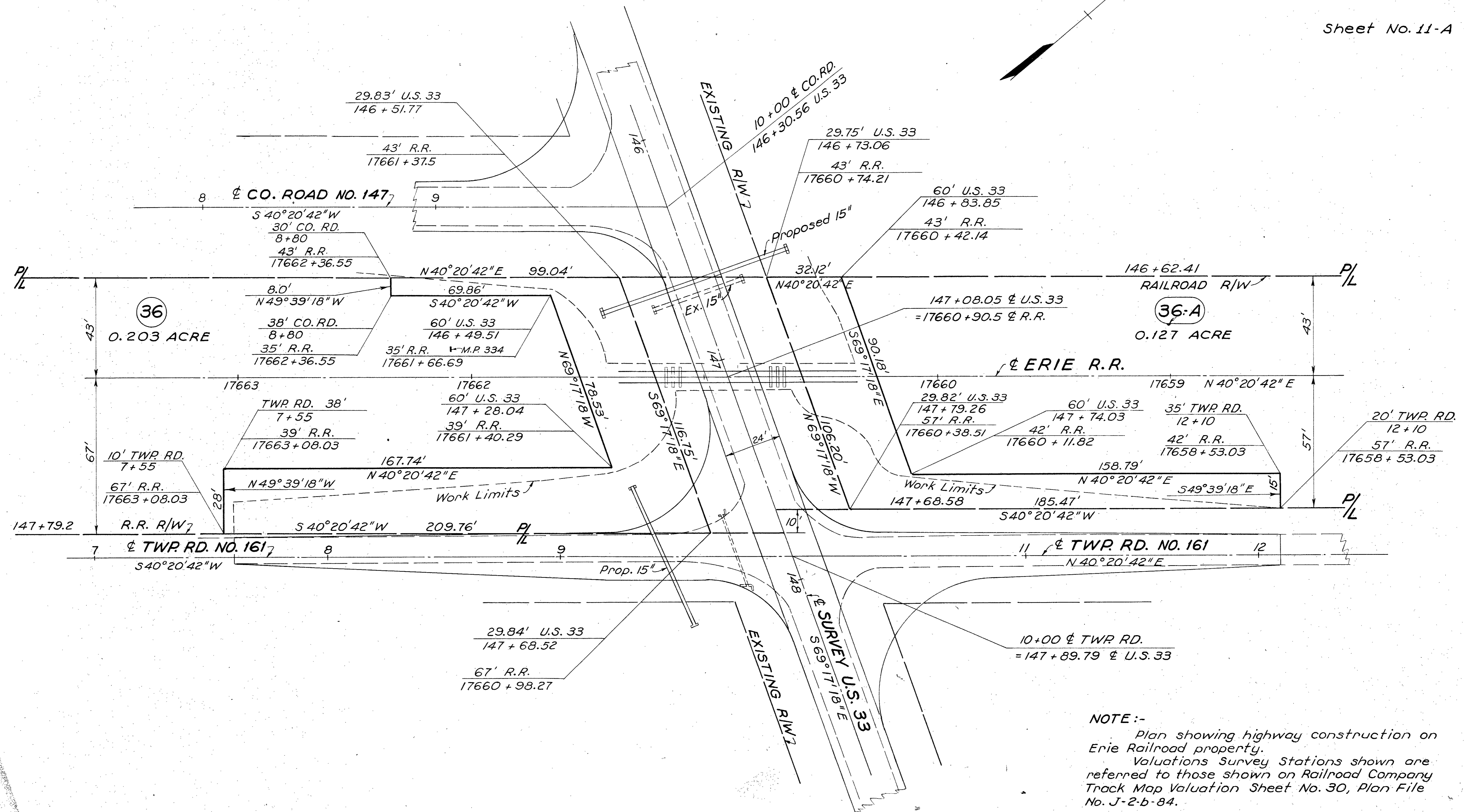

UNI-33-0262

UNI-33-0272 UNI-33-0274 UNI-33-0275

LOG - 33 - 31.33  
UNI - 33 - (0.00-9.57)

R/W PLAN  
SUPPLEMENTAL SHEET

Sheet No. 11-A



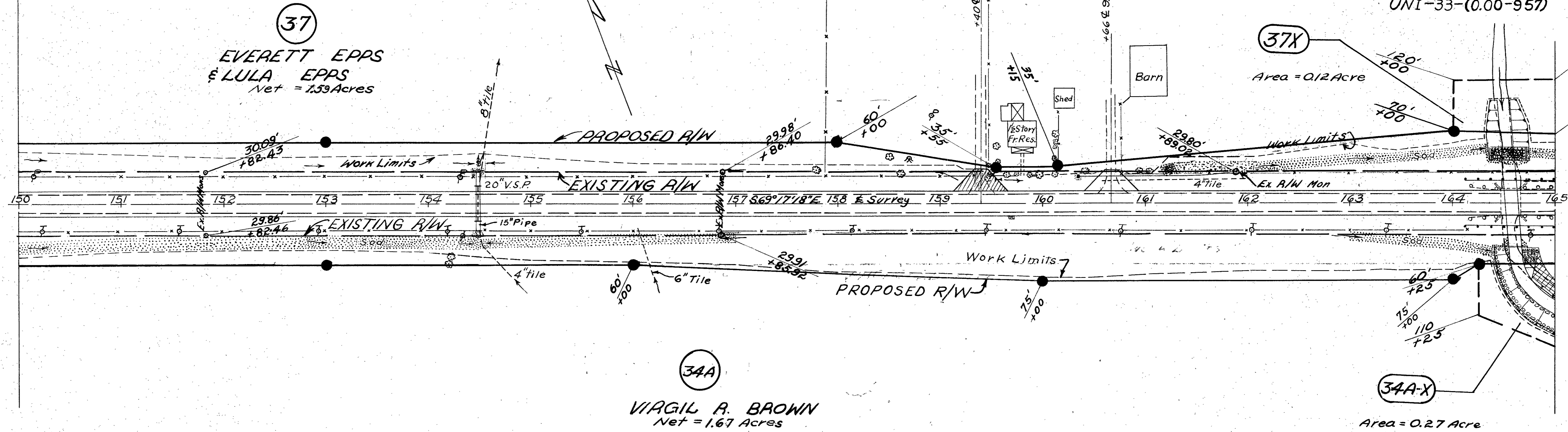
NOTE:-  
Plan showing highway construction on Erie Railroad property.  
Valuations Survey Stations shown are referred to those shown on Railroad Company Track Map Valuation Sheet No. 30, Plan File No. J-2-b-84.

EXISTING R/W MONUMENT

UNION CO. ALLEN TWP.  
K.M.S. No 3151

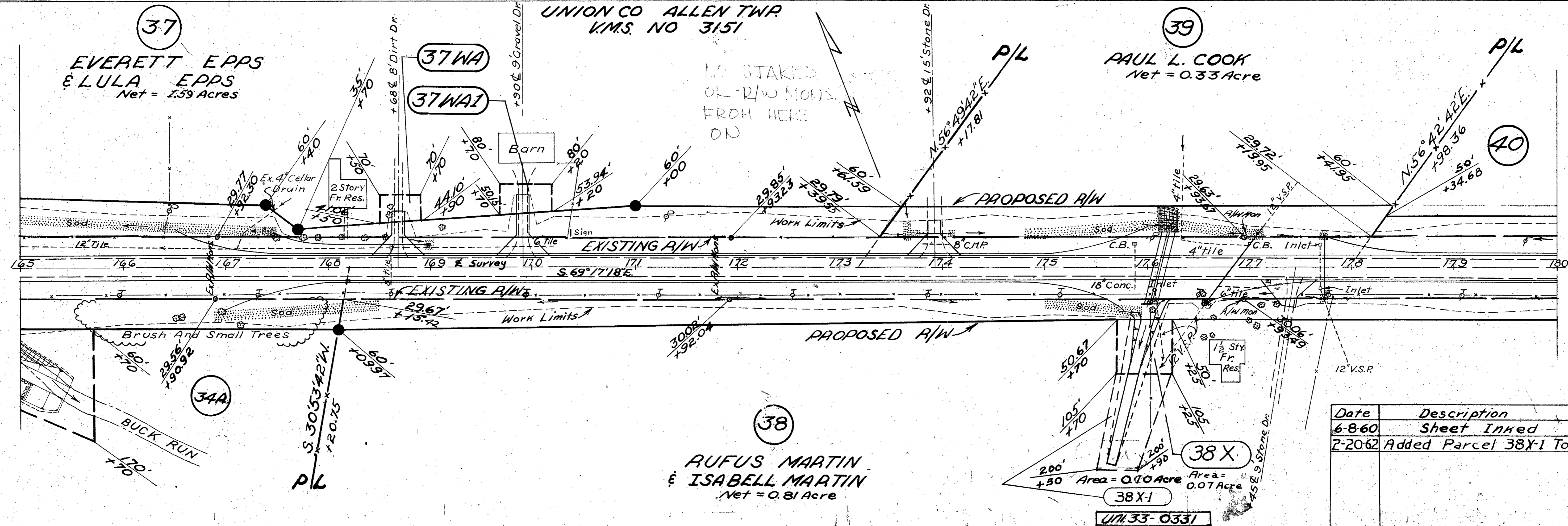
FED. RD. DIVISION	STATE	PROJECT	(421)
2	OHIO		

LOG-33-31.33  
UNI-33-(0.00-957)



UNI-33-0290

UNI-33-0309

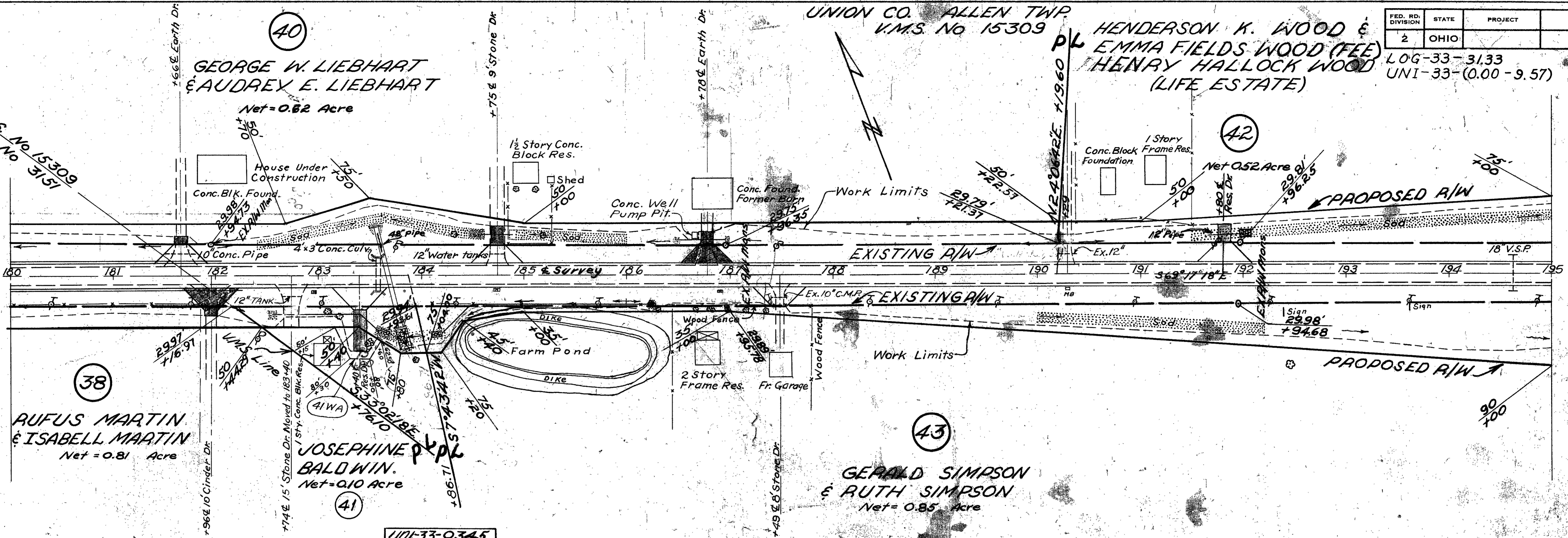


Date	Description
6-8-60	Sheet Inked
2-20-62	Added Parcel 38X-1 To Plan

UNION CO. ALLEN TWP  
V.M.S. No 15309

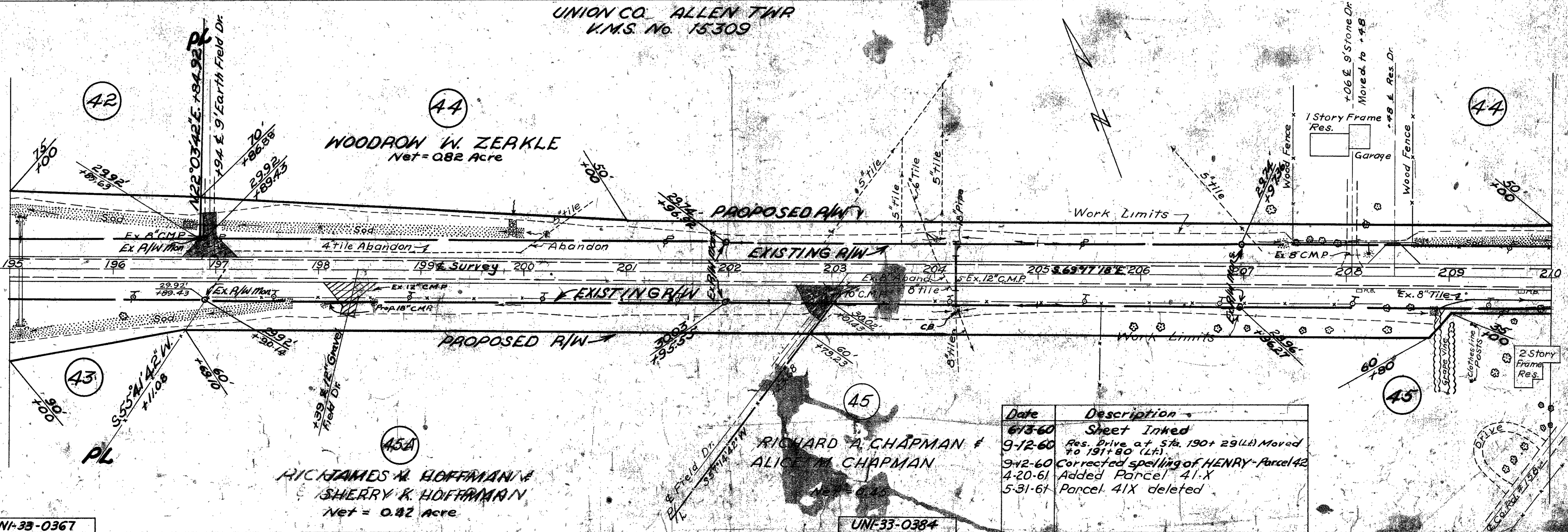
HENDERSON K. WOOD &  
EMMA FIELDS WOOD (FE)  
HENRY HALLOCK WOOD  
(LIFE ESTATE)

LOG-33-31.33  
UNI-33-(0.00-9.57)



UNI-33-0345

UNION CO. ALLEN TWP  
V.M.S. No 15309



UNI-33-0367

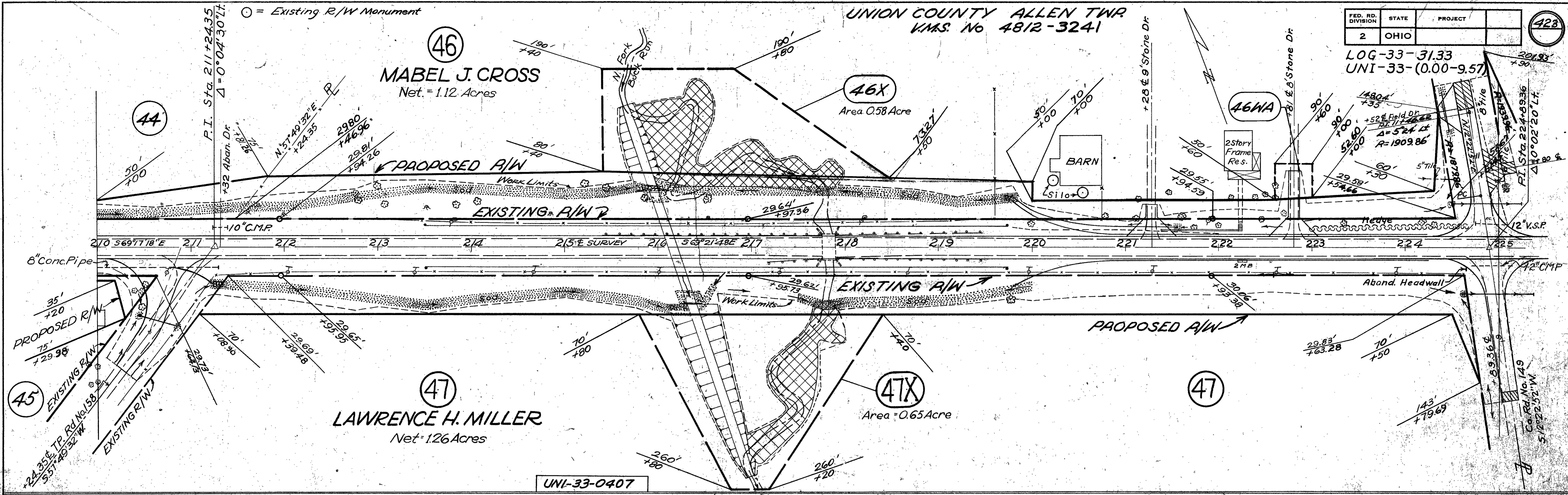
UNI-33-0384

Date	Description
6-13-60	Sheet Inked
9-12-60	Res. Drive at Sta. 190+29 (LA) Moved to 191+80 (Lt)
9-12-60	Corrected spelling of HENRY-Parcel 42
4-20-61	Added Parcel 41-X
5-31-61	Parcel 41X deleted

UNION COUNTY ALLEN TWP.  
V.M.S. No 4812-3241

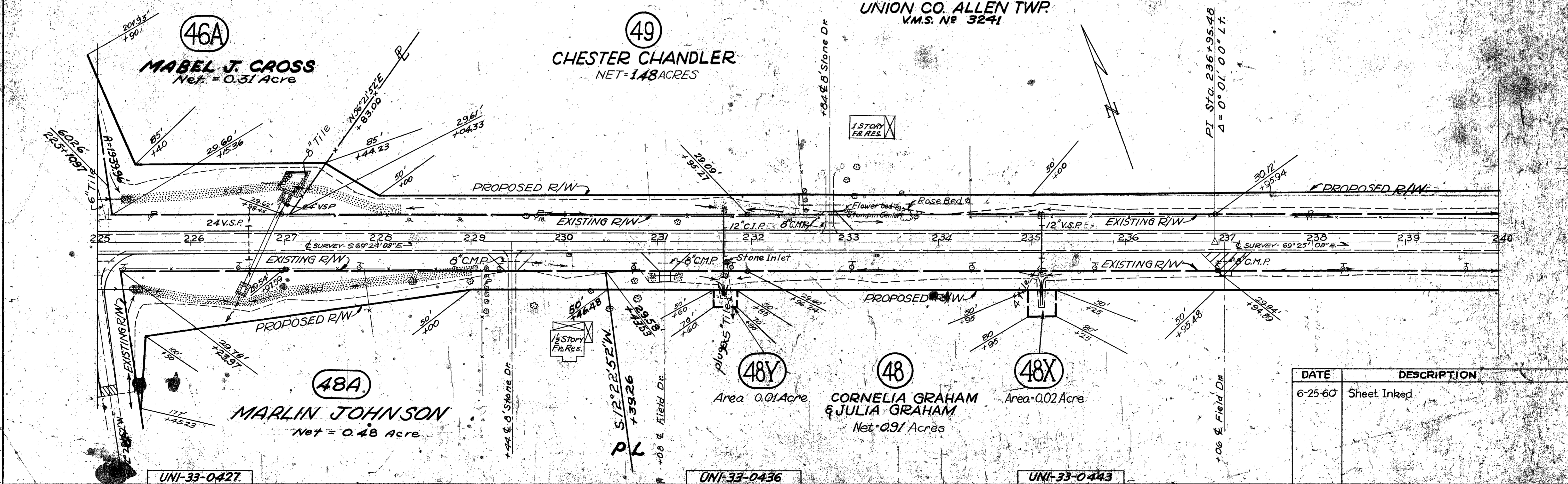
FED. RD. DIVISION	STATE	PROJECT
2	OHIO	

LOG-33-31.33  
UNI-33-(0.00-9.57)



UNI-33-0407

UNION CO. ALLEN TWP.  
V.M.S. No 3241



DATE	DESCRIPTION
6-25-60	Sheet Inked

UNI-33-0427

UNI-33-0436

UNI-33-0443



EXISTING R/W MONUMENT

UNION CO. - ALLEN TWP  
V.M.S. NOS. 3241-4812-3752-3748

WILBUR MARLIN JOHNSON  
& WILMA PAULINE JOHNSON  
Net = 0.20 Acres

FED. RD. DIVISION	STATE	PROJECT	424
2	OHIO		

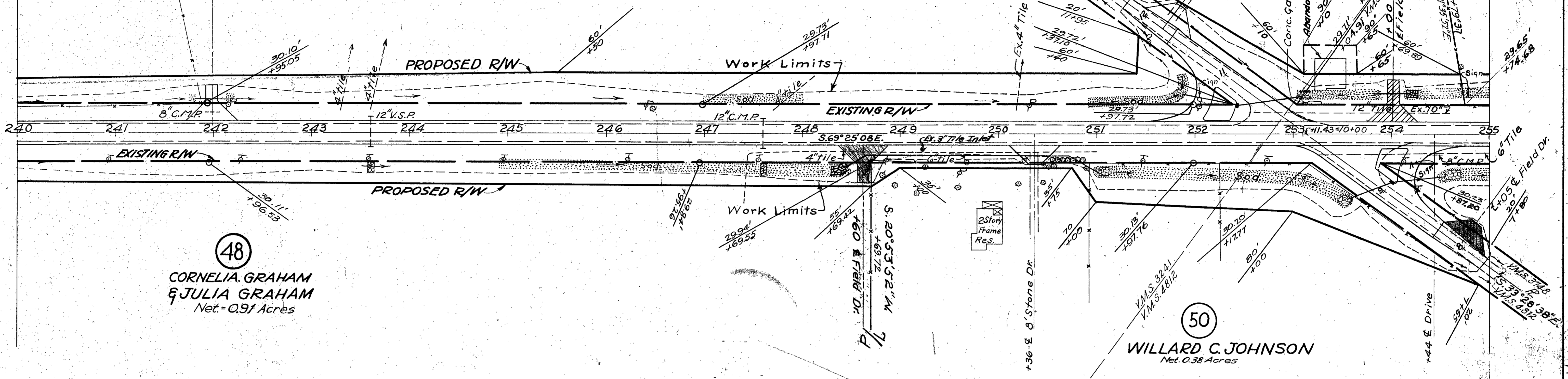
LOG-33-31.33  
UNI-33-(0.00-9.57)

49  
CHESTER H. CHANDLER  
Net = 1.48 Acres

51

51WA

52

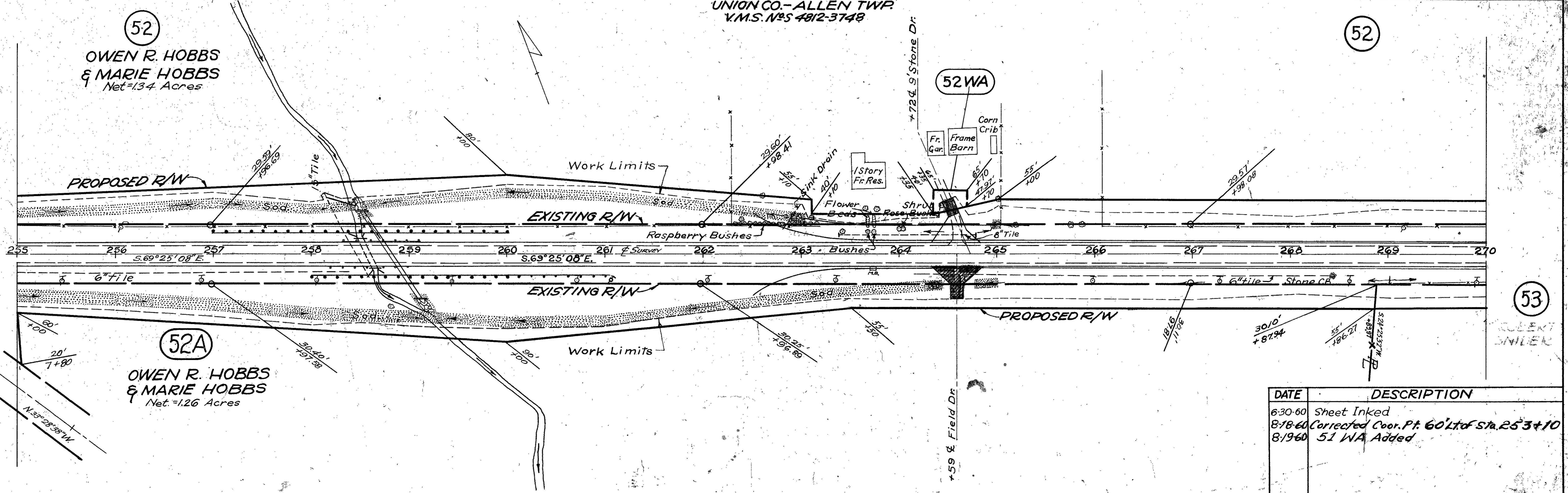


52  
OWEN R. HOBBS  
& MARIE HOBBS  
Net = 1.34 Acres

52

UNION CO. - ALLEN TWP  
V.M.S. NOS. 4812-3748

52WA



52A  
OWEN R. HOBBS  
& MARIE HOBBS  
Net = 1.26 Acres

53

DATE	DESCRIPTION
6-30-60	Sheet Inked
8-18-60	Corrected Coord. Pt. 60' to Sta. 253+10
8-19-60	51 WA Added

EXISTING R/W MONUMENT

OWEN R. HOBBS & MARIE HOBBS

52

EVA M. REEDER

54

Net=0.45 Acre

54WA

PHILIP VANDERAU

56

PROPOSED R/W

270 271 272 273 274 275 276 277 278 279 280 281 282 283 284 285

EXISTING R/W

PROPOSED R/W

RAY THOMAS PAVER & JOAN D. PAVER

53

Net=0.24 Acre

EARL B. POLING & MILDRED C. POLING

55

Net=0.81 Acre

UNION CO. - ALLEN TWP. V.M.S. No 3748

UNI-33-052.2

PHILIP VANDERAU

56WA

56

Net=0.87 Acre

CHARLES W. BARNES

58

285 286 287 288 289 290 291 292 293 294 295 296 297 298 299 300

EXISTING R/W

PROPOSED R/W

CARROLL L. ORMEROID & SHIRLEY ANN ORMEROID

57

Net=0.49 Acre

57A

0.03 Acre

57WA

PAUL K. FUNK & MARY K. FUNK

59

UNION CO. - ALLEN TWP. V.M.S. No 3748

UNI-33-0539

DATE	DESCRIPTION
7-2-60	Sheet Inked
8-18-60	Corrected Corr Pt 402 of Sta. 293+90
4-20-61	Added Parcels 54WA & 56WA

EXISTING R/W MONUMENT

CHARLES W. BARNES

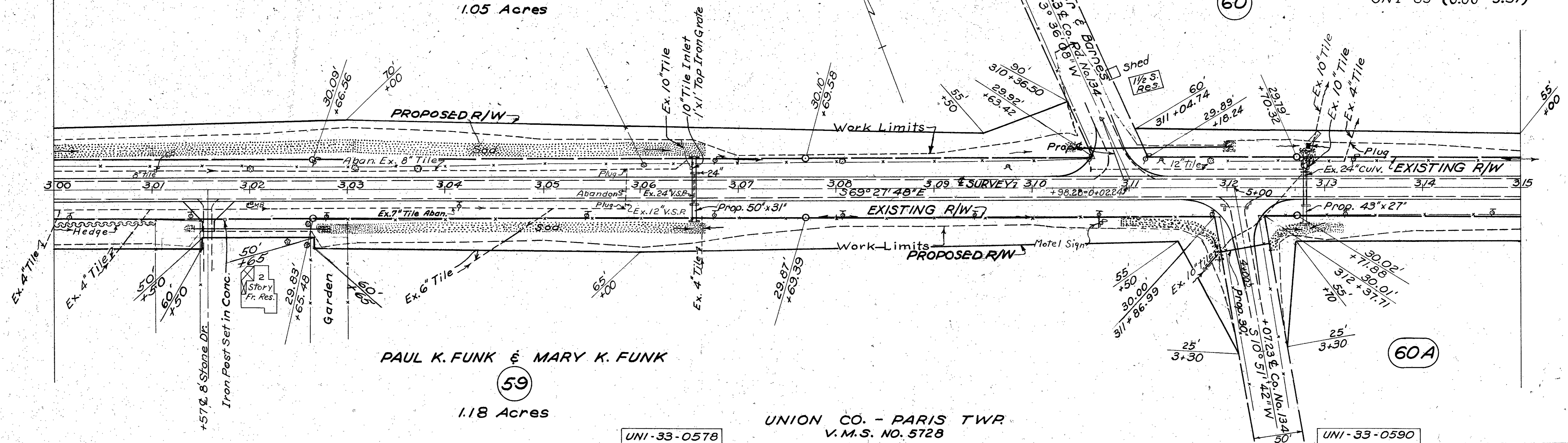
58

1.05 Acres

FED. RD. DIVISION	STATE	PROJECT	426
2	OHIO		

LOG-33-3133  
UNI-33-(0.00-9.57)

60



PAUL K. FUNK & MARY K. FUNK

59

1.18 Acres

UNION CO. - PARIS TWP.  
V.M.S. NO. 5728

UNI-33-0578

UNI-33-0590

DATE	DESCRIPTION
7-11-60	Sheet Inked

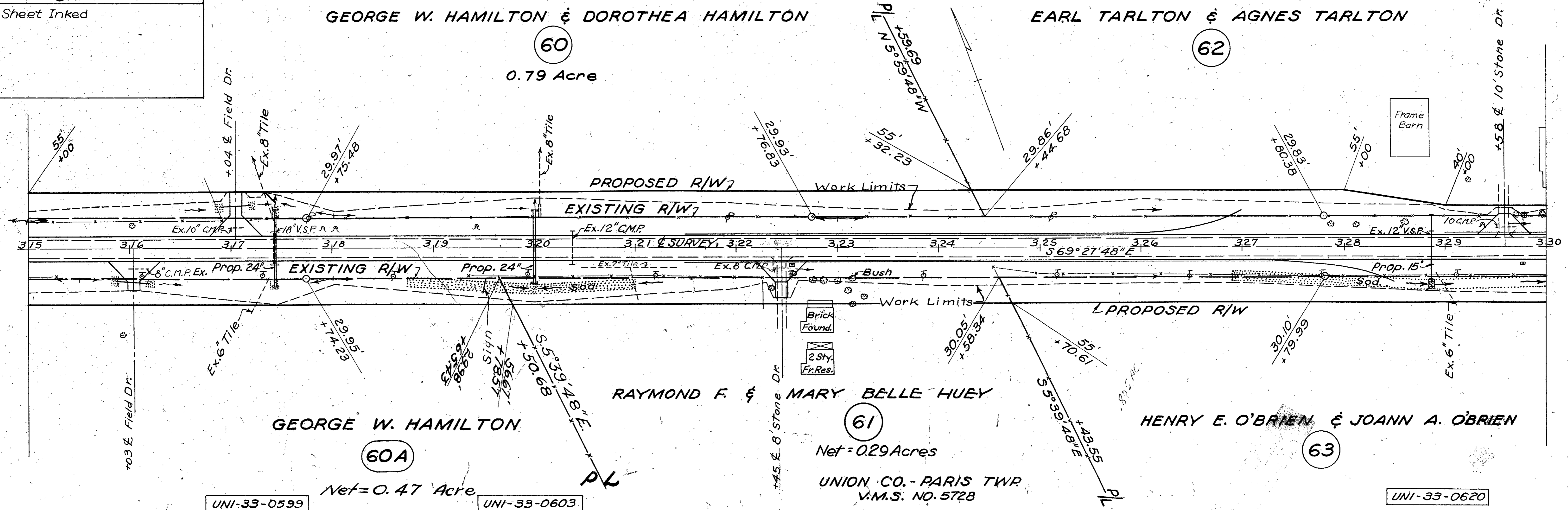
GEORGE W. HAMILTON & DOROTHEA HAMILTON

60

0.79 Acre

EARL TARLTON & AGNES TARLTON

62



GEORGE W. HAMILTON

60A

Net = 0.47 Acre

UNI-33-0599

UNI-33-0603

RAYMOND F. & MARY BELLE HUEY

61

Net = 0.29 Acres

UNION CO. - PARIS TWP.  
V.M.S. NO. 5728

HENRY E. O'BRIEN & JOANN A. O'BRIEN

63

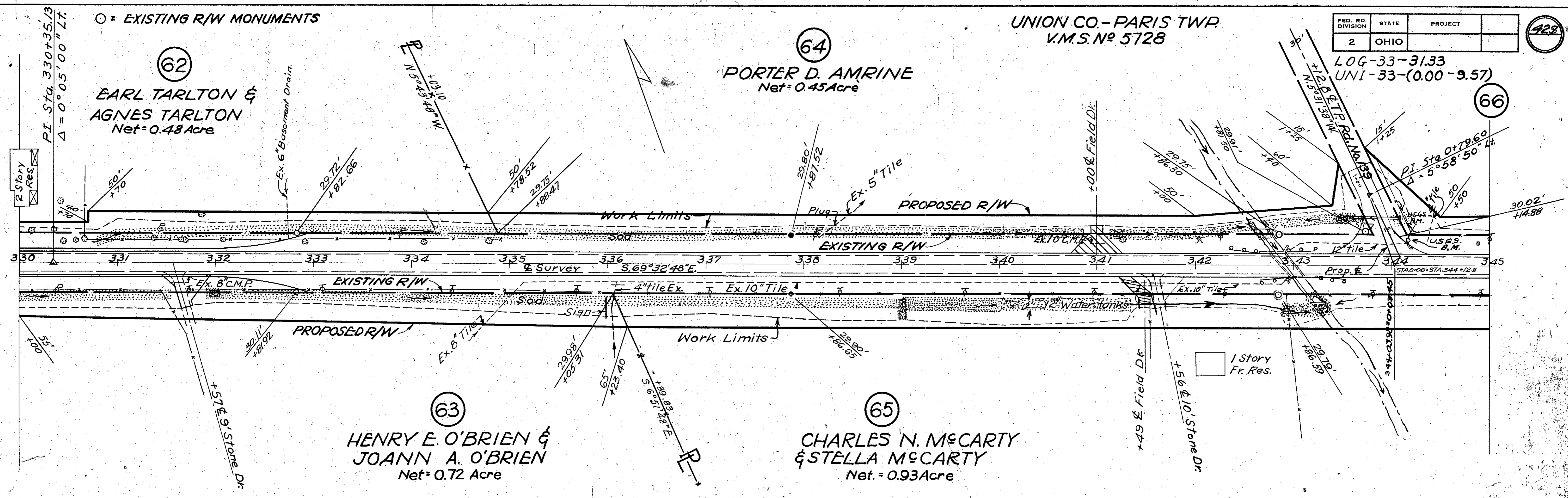
UNI-33-0620

FED. RD. DIVISION	STATE	PROJECT
2	OHIO	

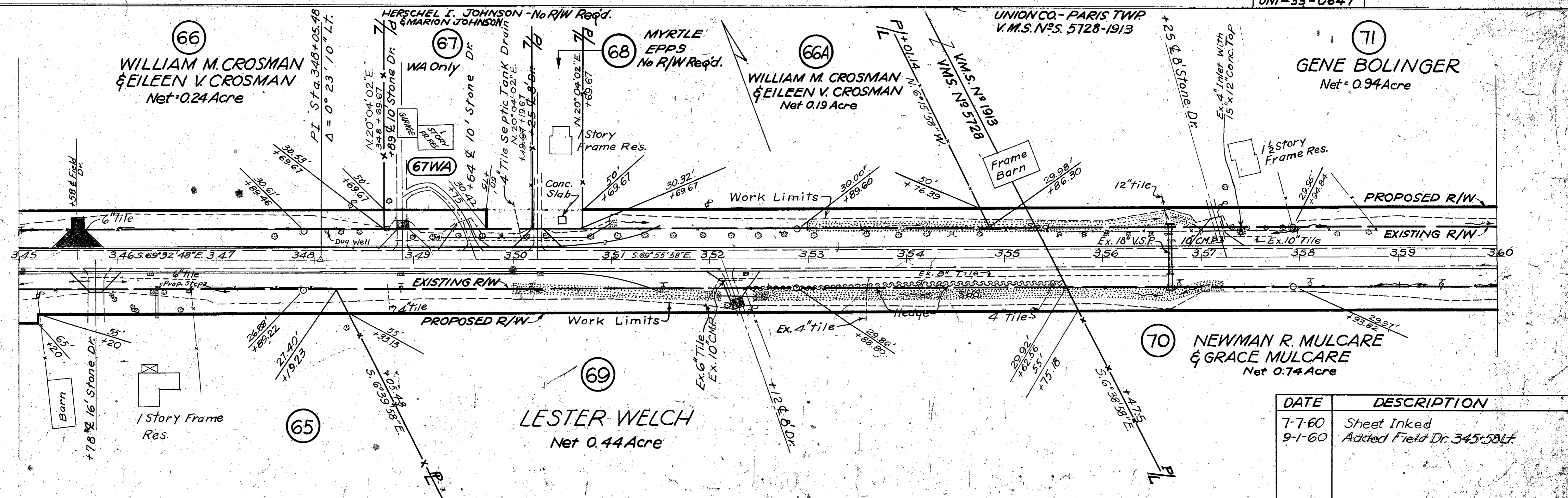
428

LOG-33-31.33  
UNI-33-(0.00-9.57)

○ = EXISTING R/W MONUMENTS



UNI-33-0647



DATE	DESCRIPTION
7-7-60	Sheet Inked
9-1-60	Added Field Dr. 345+58.1

UNI-33-0673

EXISTING R/W MONUMENT

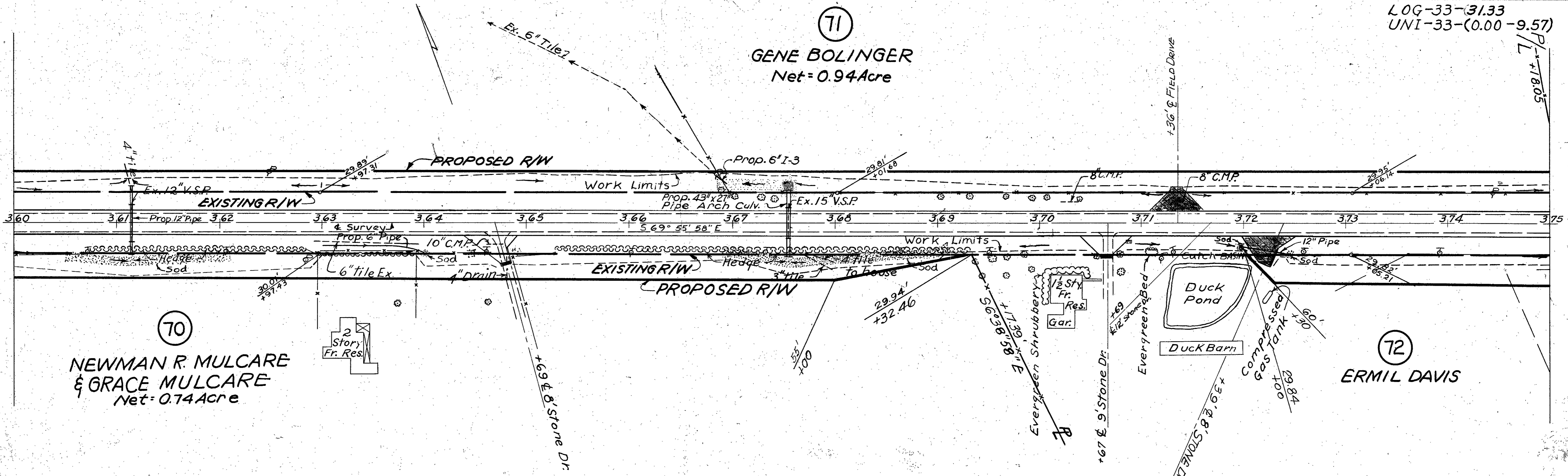
UNION CO. - PARIS TWP.  
V.M.S. No 1913

FED. RD. DIVISION	STATE	PROJECT
2	OHIO	

428

LOG-33-(31.33)  
UNI-33-(0.00-9.57)

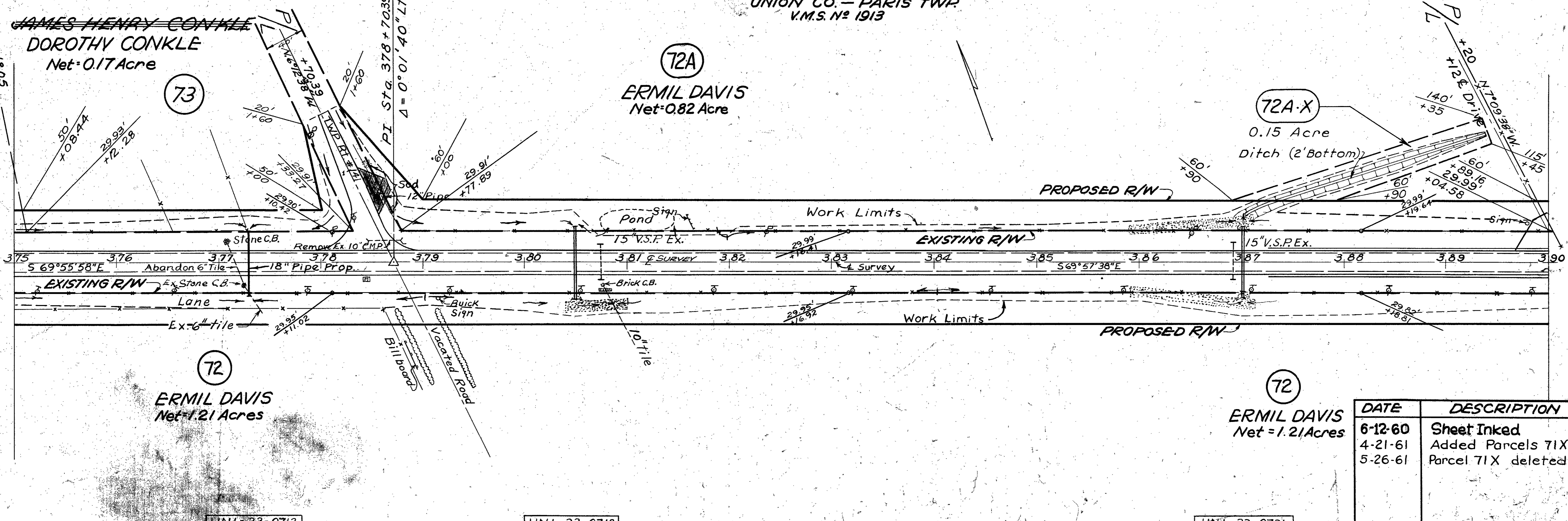
P/L  
+1805



UNI-33-0681

UNI-33-0693

UNION CO. - PARIS TWP.  
V.M.S. No 1913



UNI-33-0712

UNI-33-0718

UNI-33-0731

DATE	DESCRIPTION
6-12-60	Sheet Inked
4-21-61	Added Parcels 71X & 72A-X
5-26-61	Parcel 71X deleted

EXISTING R/W MONUMENT

UNION CO. - PARIS TWP  
V.M.S. NO. 1913

DANIEL E. SPEAKMAN &  
PHYLLIS B. SPEAKMAN

FED. RD. DIVISION	STATE	PROJECT
2	OHIO	

429

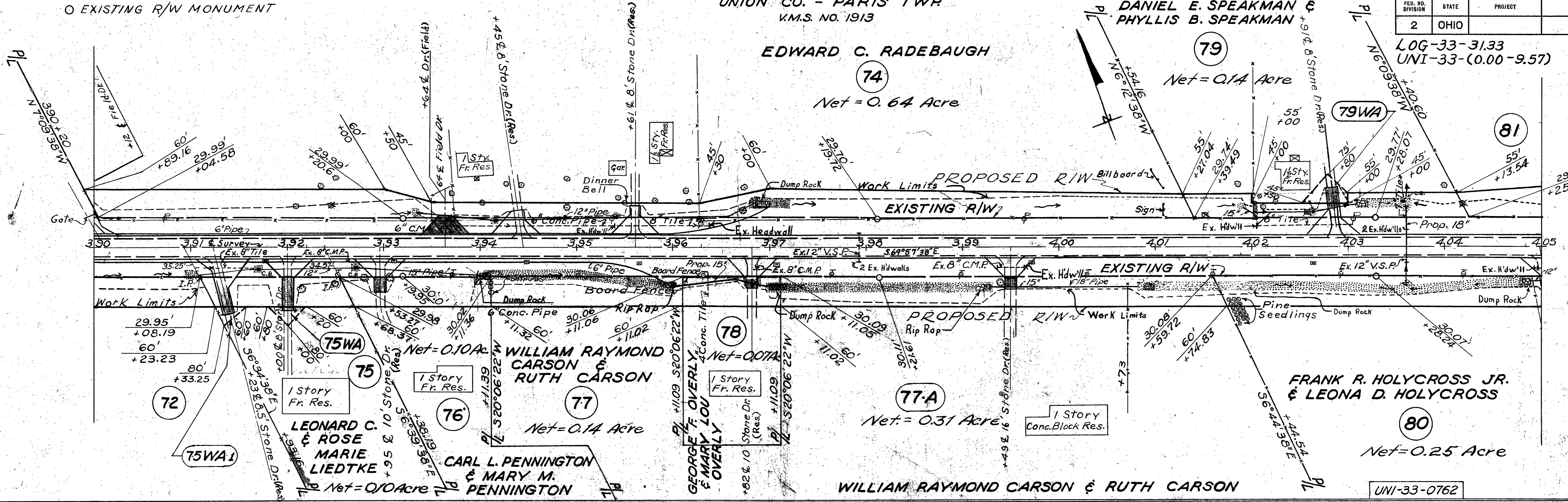
LOG-33-3133  
UNI-33-(0.00-9.57)

EDWARD C. RADEBAUGH

74  
Net = 0.64 Acre

79  
Net = 0.14 Acre

81



UNION CO. - PARIS TWP  
V.M.S. NO. 1913

LAWRENCE H. MILLER

81  
Net = 2.18 Acres

81-X  
Area = 0.03 Ac.

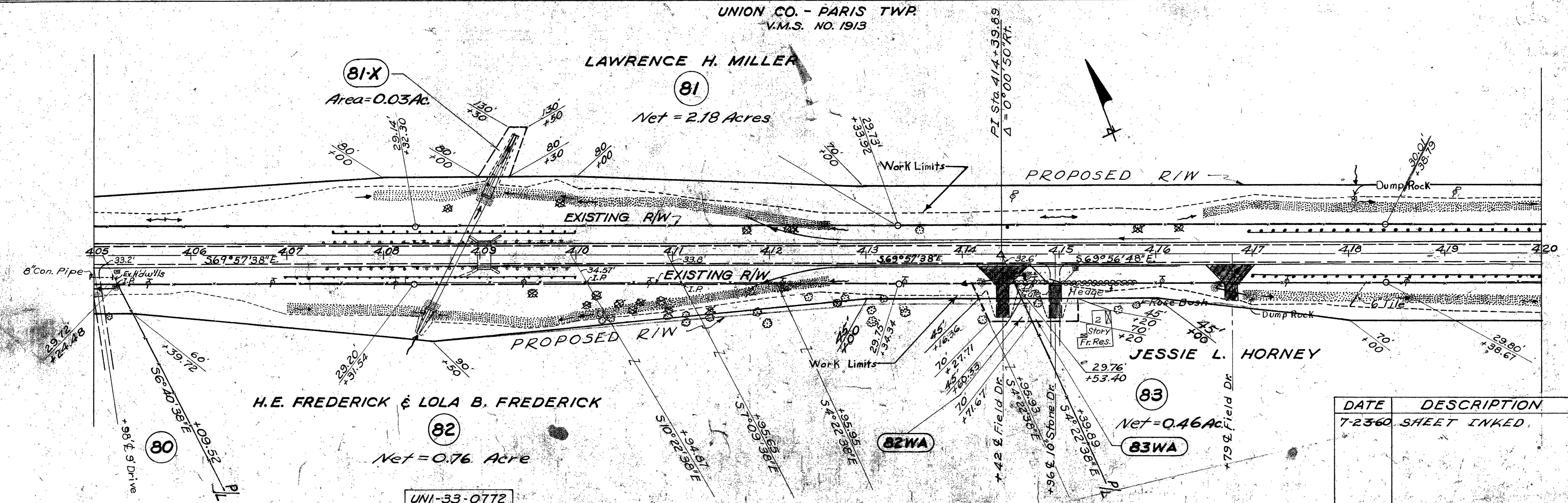
JESSIE L. HORNEY

83  
Net = 0.46 Ac

H.E. FREDERICK & LOLA B. FREDERICK

82  
Net = 0.76 Acre

DATE	DESCRIPTION
7-23-60	SHEET INKED



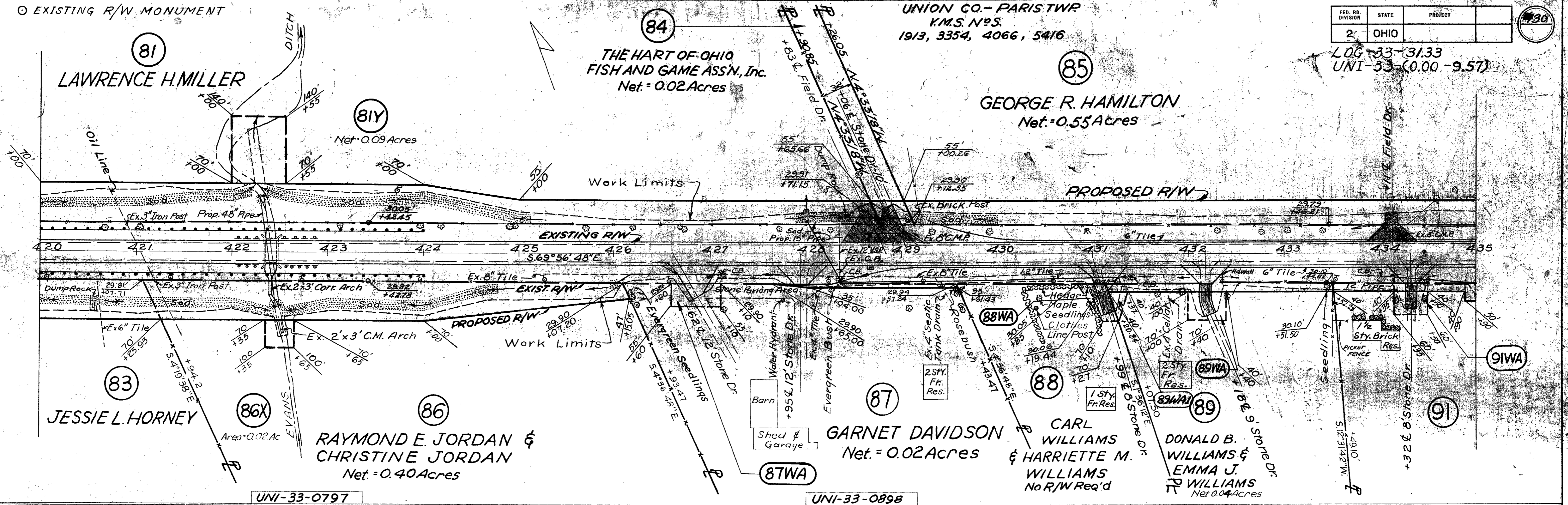
UNI-33-0772

EXISTING R/W MONUMENT

UNION CO. - PARIS TWP  
K.M.S. N<sup>o</sup>S.  
1913, 3354, 4066, 5416

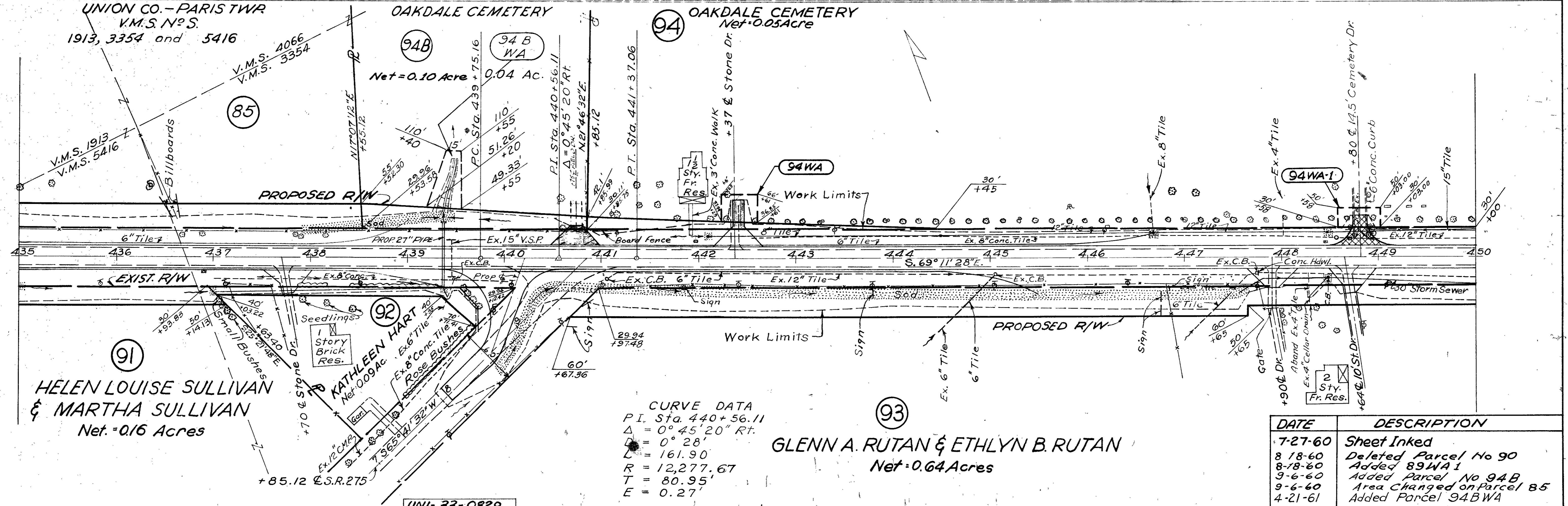
FED. RD. DIVISION	STATE	PROJECT	430
2	OHIO		

LOG 33-31.33  
UNI-33-(0.00-9.57)



UNI-33-0797

UNI-33-0898



CURVE DATA  
 P.I. Sta. 440+56.11  
 $\Delta = 0^{\circ}45'20''$  Rt.  
 $D = 0^{\circ}28'$   
 $L = 161.90$   
 $R = 12,277.67$   
 $T = 80.95'$   
 $E = 0.27'$

DATE	DESCRIPTION
7-27-60	Sheet Inked
8-18-60	Deleted Parcel No 90
8-18-60	Added 89WA 1
9-6-60	Added Parcel No 94B
9-6-60	Area Changed on Parcel 85
4-21-61	Added Parcel 94BWA

UNI-33-0829

LOG - 33 - 31.33  
UNI - 33 - (0.00-9.57)

# LOCATION PLAN

## MARYSVILLE - BELLEFONTAINE ROAD

### U.S. ROUTE 33 SEC'S. 31.33 (0.00-9.57)

## LOGAN & UNION COUNTIES

### PERRY, ZANE, ALLEN & PARIS TOWNSHIPS

V.M.S. NO'S. 3154, 3155, 4811, 545, 3160, 4933, 4606, 158,  
12308, 3151, 15309, 4812, 3241, 3748, 5728, 1913, 5416 & 3354

SIGNED E.L. Shelley  
 DATE 8-1-60 DIVISION DEPUTY DIRECTOR  
 REGISTERED ENGINEER NO. 2877

NOTE:  
 All easements on U.S. 33 in Union County were acquired as Section 0.00

§ SURVEY CURVE DATA  
 P.I. 624+39.47  
 $\Delta = 6^{\circ}26' Rt$   
 $D = 1^{\circ}00'$   
 $R = 5729.58$   
 $T = 322.01'$   
 $L = 643.33'$   
 $E = 9.04'$

§ SURVEY CURVE DATA  
 P.I. 662+53.20 Back = 662+53.17 Ahd.  
 $\Delta = 2^{\circ}56' Lt$   
 $D = 0^{\circ}00'$   
 $R = 2864.79'$   
 $T = 73.35'$   
 $L = 146.67'$   
 $E = 0.84'$

§ SURVEY CURVE DATA  
 P.I. 42+88.13  
 $\Delta = 5^{\circ}19'50'' Lt$   
 $D = 0^{\circ}28'$   
 $R = 12,277.67'$   
 $T = 571.54'$   
 $L = 1142.26'$   
 $E = 13.30'$

EXISTING CURVE DATA  
 P.I. 78+01.36  
 $\Delta = 5^{\circ}01' Rt$   
 $D = 2^{\circ}$   
 $T = 125.21'$   
 $R = 2,864.79'$

EXISTING CURVE DATA  
 P.I. 107+82.19  
 $\Delta = 7^{\circ}16'30'' Rt$   
 $D = 2^{\circ}$   
 $T = 182.12'$   
 $R = 2,864.79'$

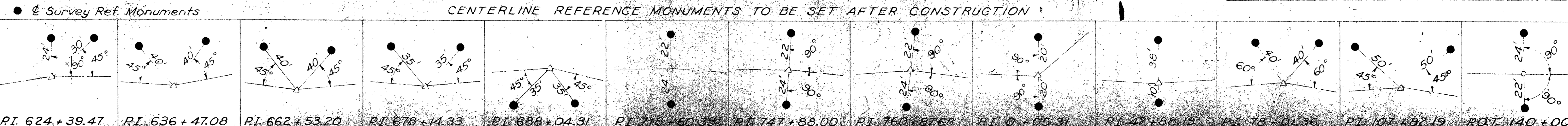
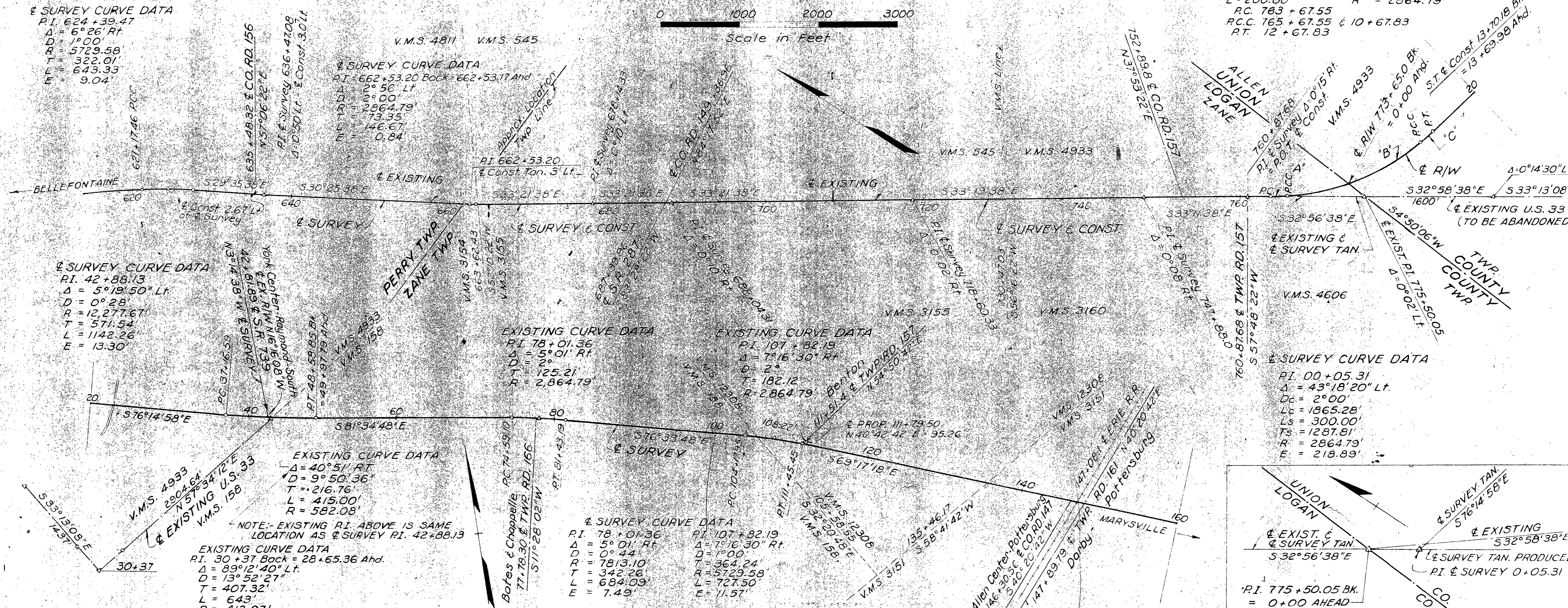

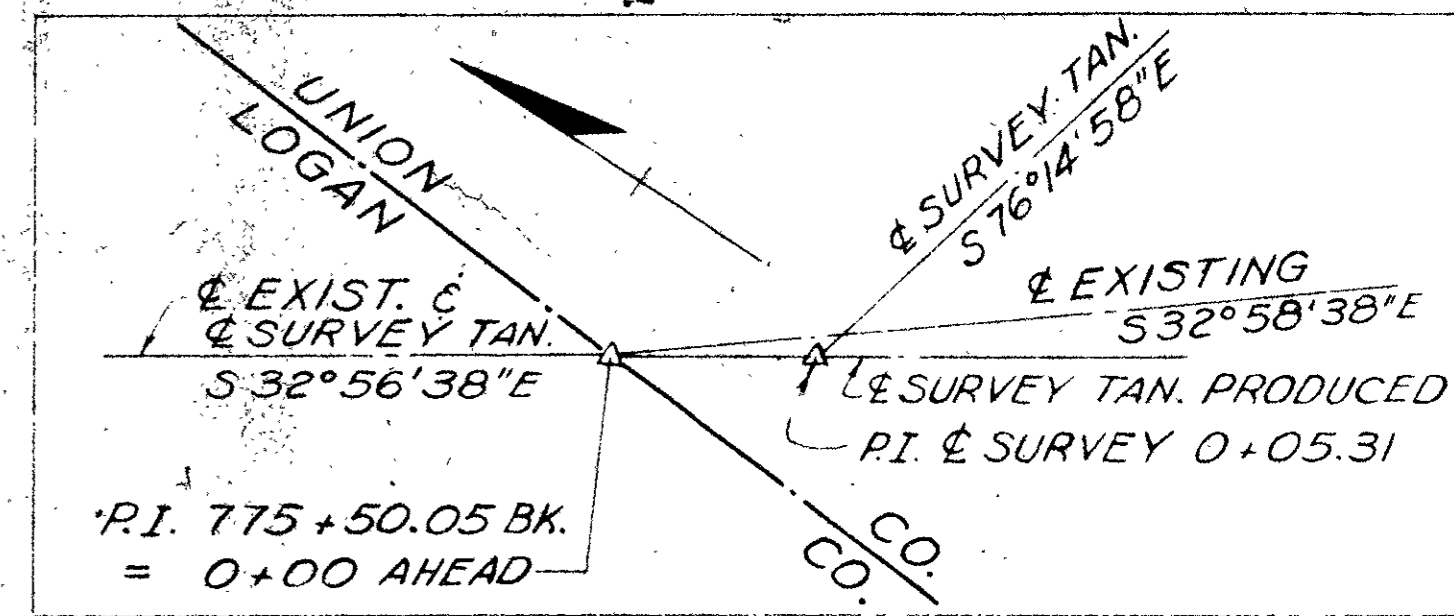
EXISTING CURVE DATA  
 $\Delta = 40^{\circ}51' Rt$   
 $D = 9^{\circ}50'36''$   
 $T = 216.76'$   
 $L = 415.00'$   
 $R = 582.08'$

EXISTING CURVE DATA  
 P.I. 30+37 Back = 28+65.36 Ahd.  
 $\Delta = 89^{\circ}12'40'' Lt$   
 $D = 13^{\circ}52'27''$   
 $T = 407.32'$   
 $L = 643.33'$   
 $R = 412.97'$

§ SURVEY CURVE DATA  
 P.I. 78+01.36  
 $\Delta = 5^{\circ}01' Rt$   
 $D = 0^{\circ}44'$   
 $R = 7813.10'$   
 $T = 342.26'$   
 $L = 684.09'$   
 $E = 7.49'$

§ SURVEY CURVE DATA  
 P.I. 107+82.19  
 $\Delta = 7^{\circ}16'30'' Rt$   
 $D = 1^{\circ}00'$   
 $T = 364.24'$   
 $R = 5729.58'$   
 $L = 727.50'$   
 $E = 11.57'$

§ SURVEY CURVE DATA  
 P.I. 00+05.31  
 $\Delta = 43^{\circ}18'20'' Lt$   
 $Dc = 2^{\circ}00'$   
 $Lc = 1865.28'$   
 $Ls = 300.00'$   
 $Ts = 1287.81'$   
 $R = 2864.79'$   
 $E = 218.89'$





U.S. RD. DIVISION	STATE	PROJECT	408
2	OHIO		

LOG - 33 - 31.33  
UNI - 33 - (0.00 - 9.57)

SIGNED *E.L. Shiley*  
DATE 8-1-60 DIVISION DEPUTY DIRECTOR  
REGISTERED ENGINEER NO. 2877

# LOCATION PLAN

## MARYSVILLE - BELLEFONTAINE ROAD

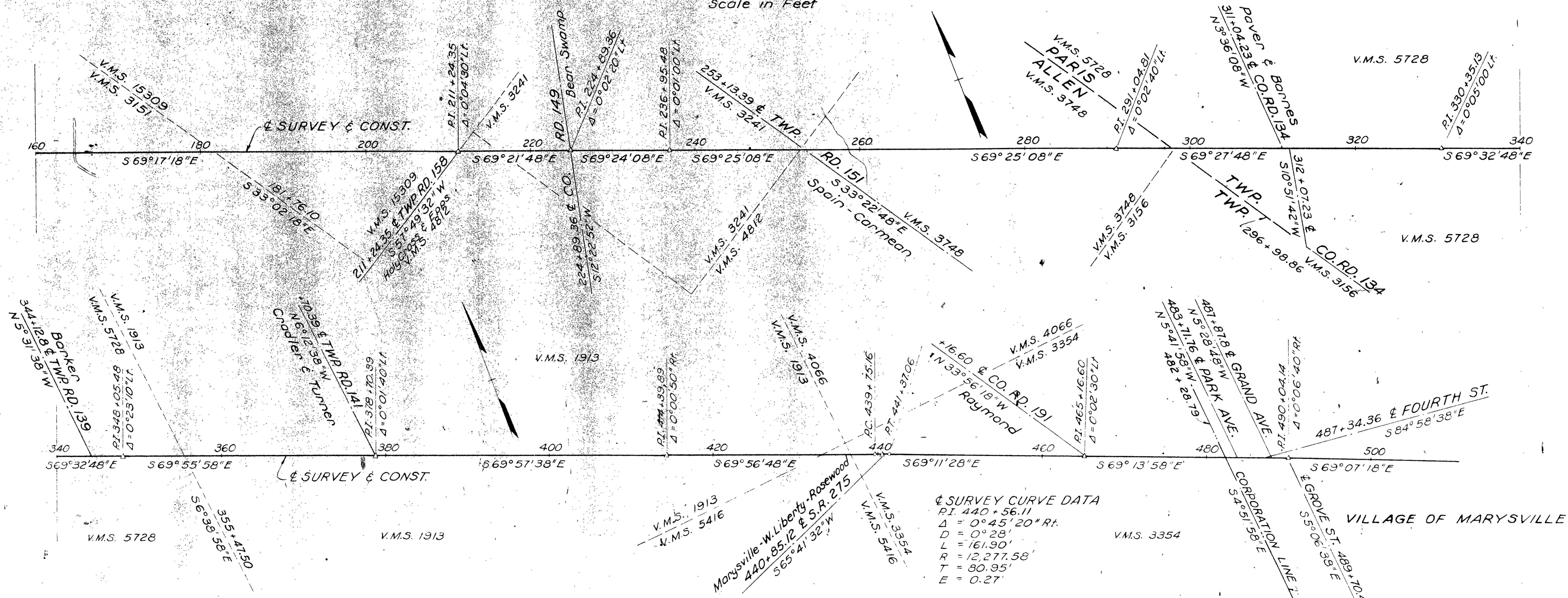

### U.S. ROUTE 33 SEC'S. 31.33 (0.00 - 9.57)

## LOGAN & UNION COUNTIES

### PERRY, ZANE, ALLEN & PARIS TOWNSHIPS

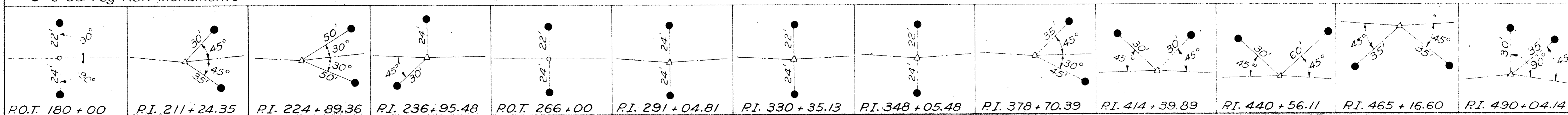
V.M.S. NO'S. 3154, 3155, 4811, 545, 3160, 4933, 4606, 158,  
12308, 3151, 15309, 4812, 3241, 3748, 5728, 1913, 5416 & 3354

NOTE:  
All easements on U.S. 33 in Union County were acquired as Section 0.00

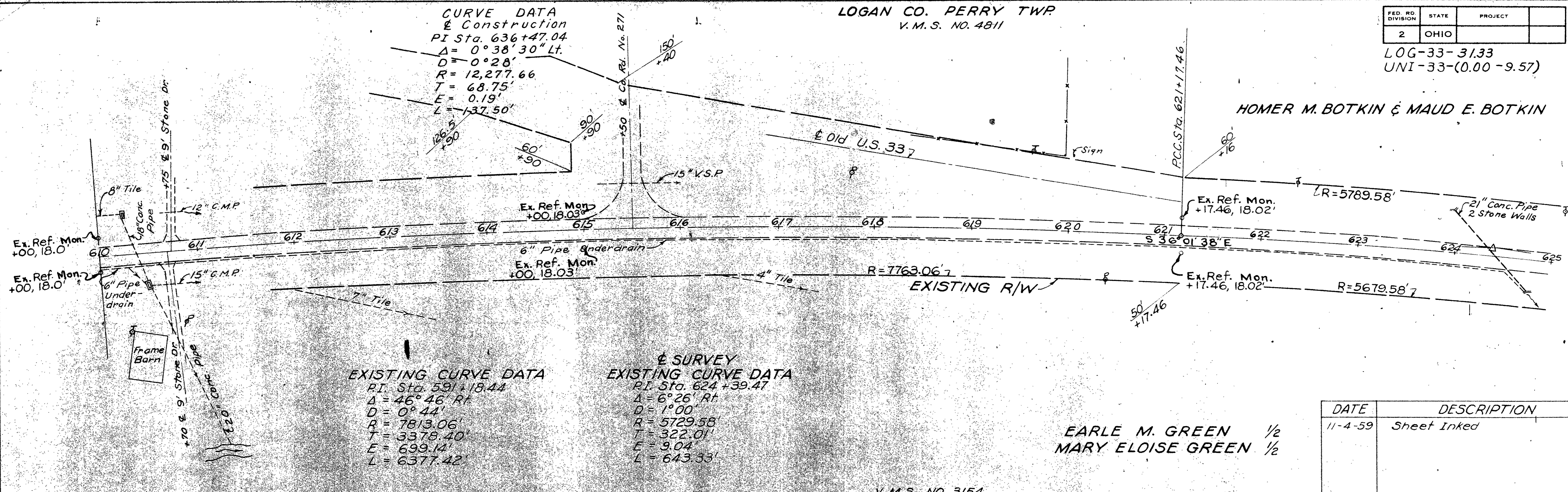


● & Survey Ref. Monuments

CENTERLINE REFERENCE MONUMENTS TO BE SET AFTER CONSTRUCTION



HOMER M. BOTKIN & MAUD E. BOTKIN



DATE	DESCRIPTION
11-4-59	Sheet Inked

EARLE M. GREEN 1/2  
MARY ELOISE GREEN 1/2

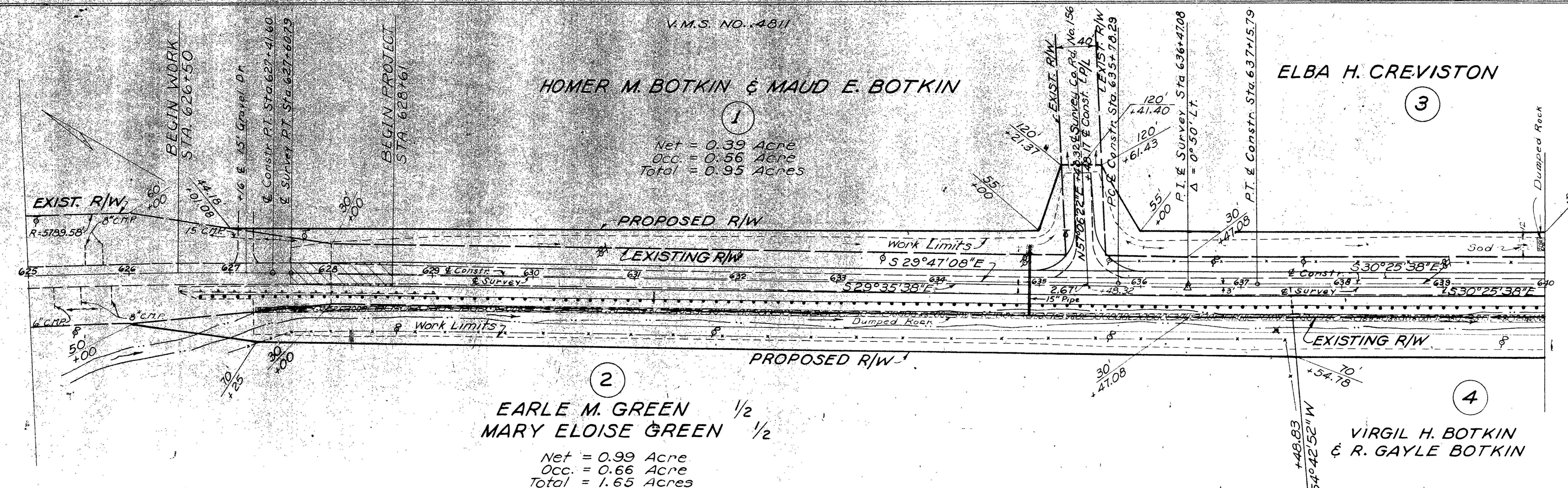
V.M.S. NO. 3154

V.M.S. NO. 4811

HOMER M. BOTKIN & MAUD E. BOTKIN

ELBA H. CREVISTON

Net = 0.39 Acre  
Occ. = 0.56 Acre  
Total = 0.95 Acres



EARLE M. GREEN 1/2  
MARY ELOISE GREEN 1/2

VIRGIL H. BOTKIN  
& R. GAYLE BOTKIN

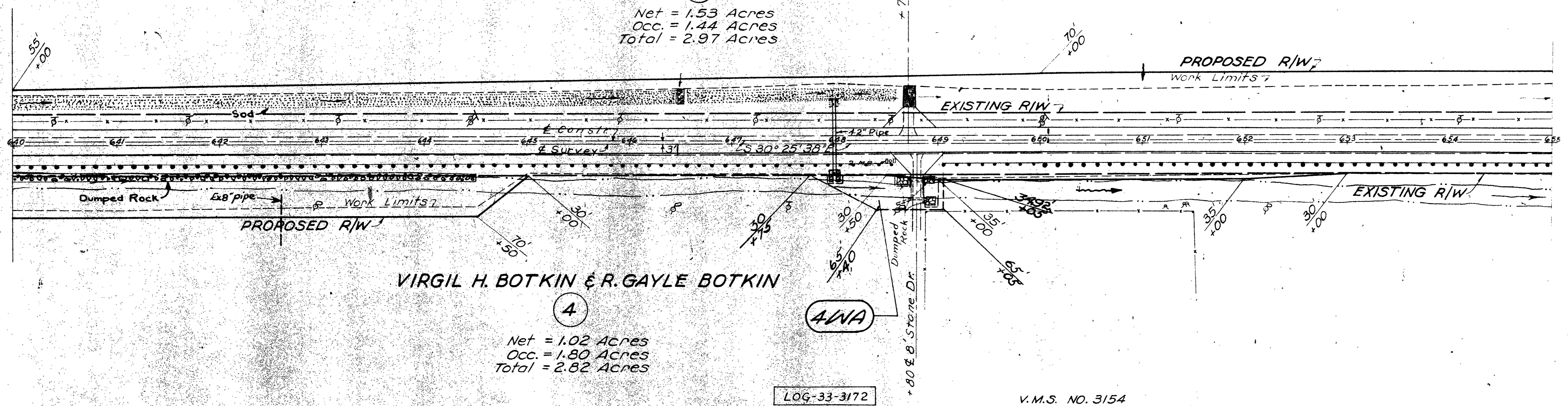
FED. RD. DIVISION	STATE	PROJECT
2	OHIO	

LOG-33-3133  
UNI-33-(0.00-9.57)

ELBA H. CREVISTON

3

Net = 1.53 Acres  
Occ. = 1.44 Acres  
Total = 2.97 Acres



VIRGIL H. BOTKIN & R. GAYLE BOTKIN

4

Net = 1.02 Acres  
Occ. = 1.80 Acres  
Total = 2.82 Acres

LOG-33-3172

V.M.S. NO. 3154

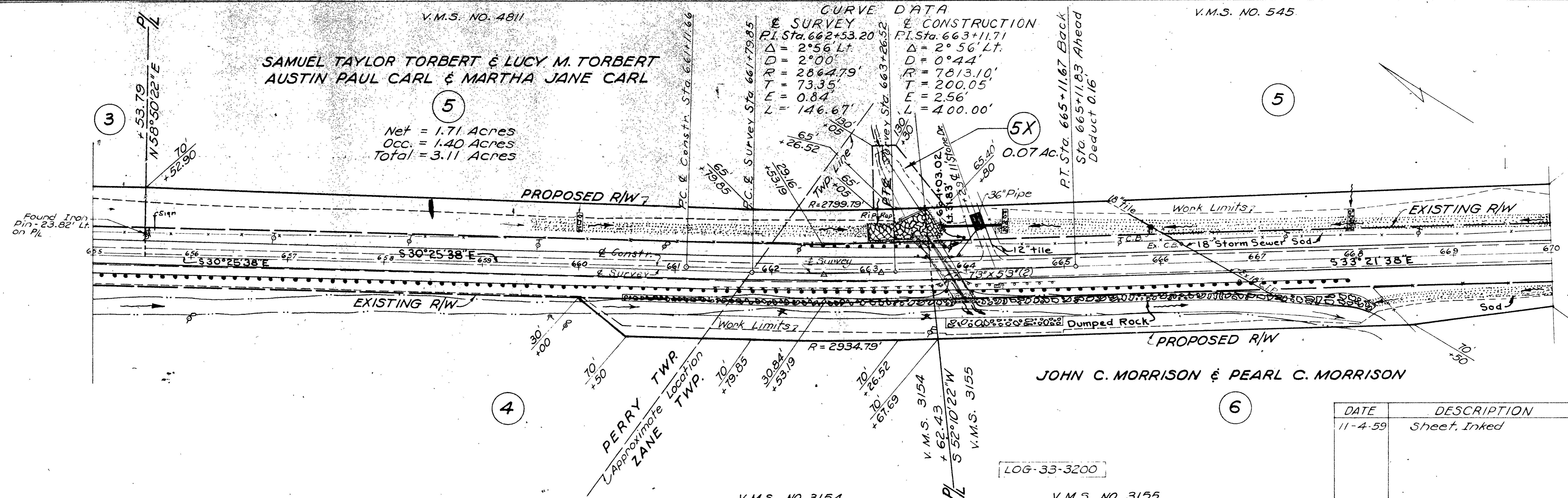
SAMUEL TAYLOR TORBERT & LUCY M. TORBERT  
AUSTIN PAUL CARL & MARTHA JANE CARL

5

Net = 1.71 Acres  
Occ. = 1.40 Acres  
Total = 3.11 Acres

CURVE DATA

BY SURVEY	BY CONSTRUCTION
PI Sta. 662+53.20	PI Sta. 663+11.71
$\Delta = 2^{\circ}56' Lt.$	$\Delta = 2^{\circ}56' Lt.$
$D = 2^{\circ}00'$	$D = 0^{\circ}44'$
$R = 2864.79'$	$R = 7813.10'$
$T = 73.35'$	$T = 200.05'$
$E = 0.84'$	$E = 2.56'$
$L = 146.67'$	$L = 400.00'$



JOHN C. MORRISON & PEARL C. MORRISON

6

DATE	DESCRIPTION
11-4-59	Sheet, Inked

LOG-33-3200

V.M.S. NO. 3155

V.M.S. NO. 3154

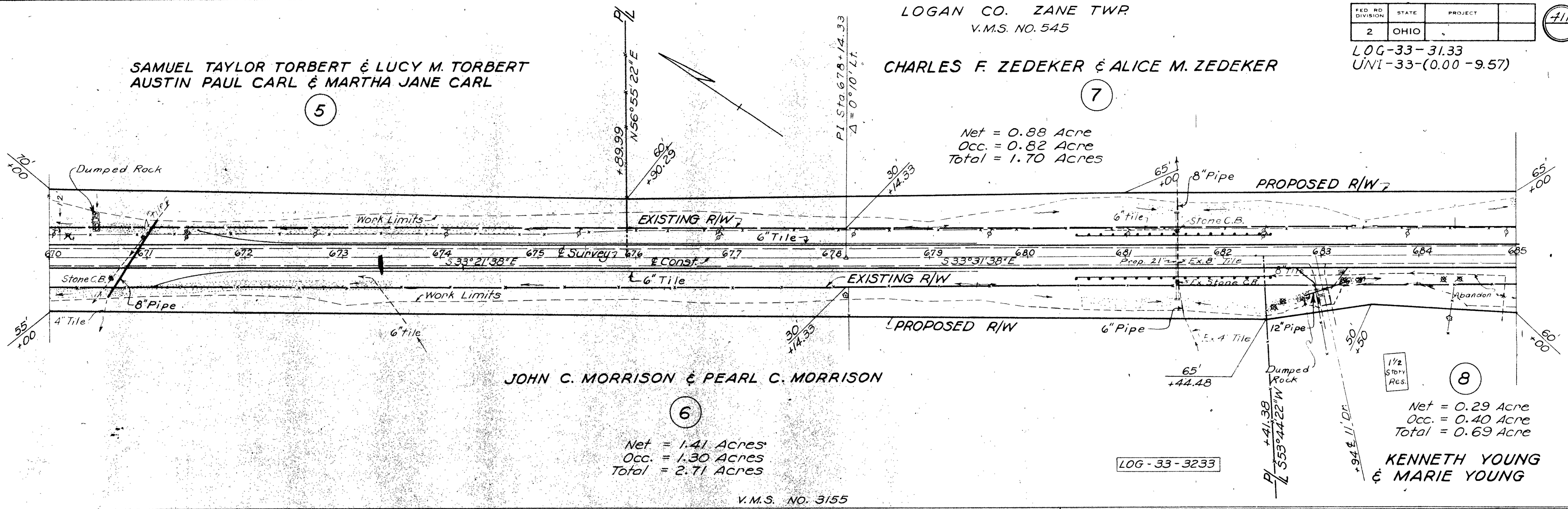
FED. NO. DIVISION	STATE	PROJECT	411
2	OHIO		

LOG-33-31.33  
UNI-33-(0.00-9.57)

SAMUEL TAYLOR TORBERT & LUCY M. TORBERT  
AUSTIN PAUL CARL & MARTHA JANE CARL

CHARLES F. ZEDEKER & ALICE M. ZEDEKER

Net = 0.88 Acre  
Occ. = 0.82 Acre  
Total = 1.70 Acres



JOHN C. MORRISON & PEARL C. MORRISON

Net = 1.41 Acres  
Occ. = 1.30 Acres  
Total = 2.71 Acres

Net = 0.29 Acre  
Occ. = 0.40 Acre  
Total = 0.69 Acre

KENNETH YOUNG & MARIE YOUNG

V.M.S. NO. 3155

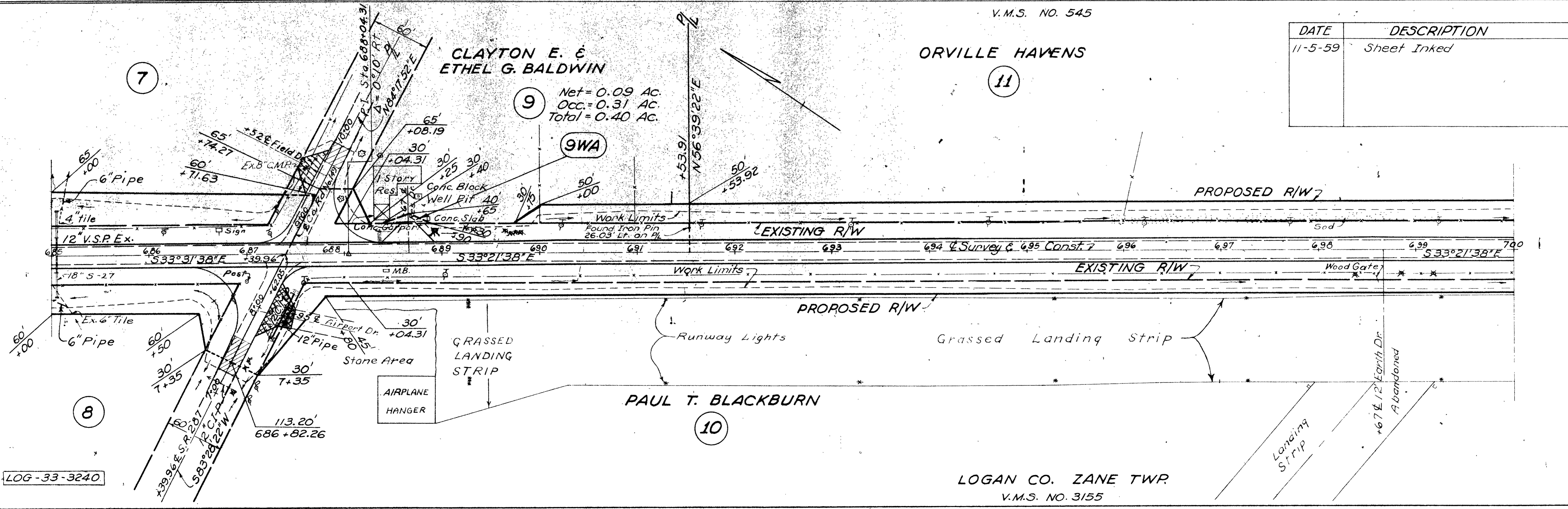
V.M.S. NO. 545

CLAYTON E. & ETHEL G. BALDWIN

ORVILLE HAVENS

Net = 0.09 Ac.  
Occ. = 0.31 Ac.  
Total = 0.40 Ac.

DATE	DESCRIPTION
11-5-59	Sheet Inked



PAUL T. BLACKBURN

LOG-33-3240

FED RD DIVISION	STATE	PROJECT
2	OHIO	

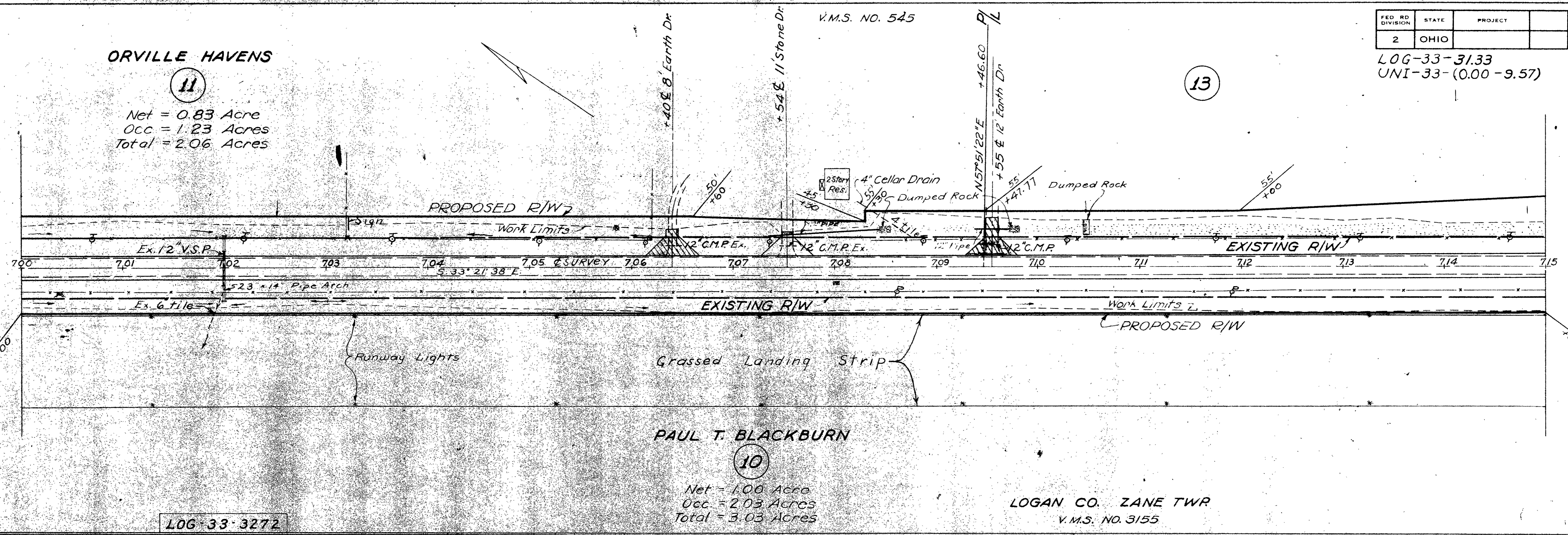
412

LOG-33-3133  
UNI-33-(0.00-9.57)

**ORVILLE HAVENS**

Net = 0.83 Acre  
Occ = 1.23 Acres  
Total = 2.06 Acres

13



**PAUL T. BLACKBURN**

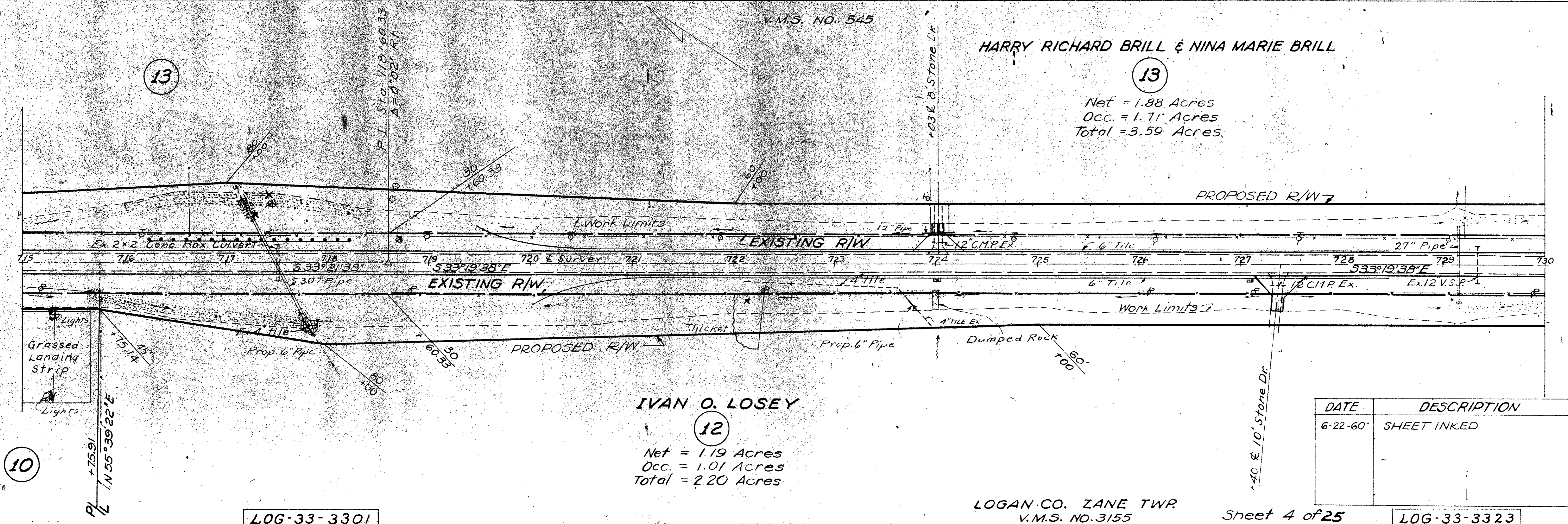
Net = 1.00 Acre  
Occ = 2.03 Acres  
Total = 3.03 Acres

LOGAN CO. ZANE TWR  
V.M.S. NO. 3155

**HARRY RICHARD BRILL & NINA MARIE BRILL**

Net = 1.88 Acres  
Occ = 1.71 Acres  
Total = 3.59 Acres

13



**IVAN O. LOSEY**

Net = 1.19 Acres  
Occ = 1.01 Acres  
Total = 2.20 Acres

LOGAN CO. ZANE TWR  
V.M.S. NO. 3155

DATE	DESCRIPTION
6-22-60	SHEET INKED

HARRY RICHARD BRILL  
& NINA MARIE BRILL

PERRY STOKES

DAISY D. ASPINALL (ADMINISTRATRIX)

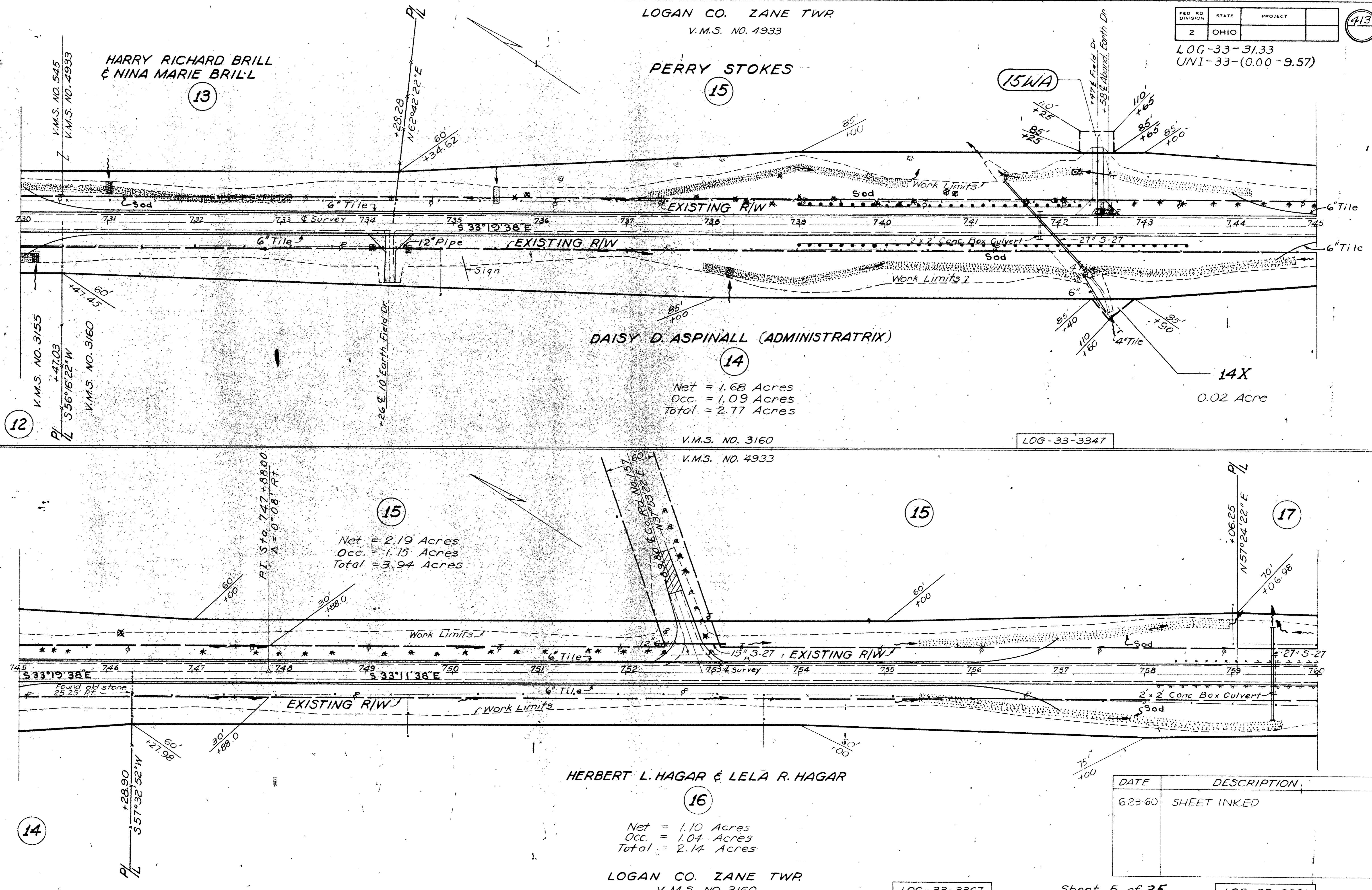
HERBERT L. HAGAR & LELA R. HAGAR

Net = 1.68 Acres  
Occ. = 1.09 Acres  
Total = 2.77 Acres

Net = 2.19 Acres  
Occ. = 1.75 Acres  
Total = 3.94 Acres

Net = 1.10 Acres  
Occ. = 1.04 Acres  
Total = 2.14 Acres

DATE	DESCRIPTION
6-23-60	SHEET INKED



LOG-33-31.33  
UNI-33-(0.00-9.57)

LOGAN CO. ZANE TWP.  
V.M.S. NO. 4933 & 4606

RALPH E. HARDMAN &  
BEATRICE E. HARDMAN

¢ R/W  
CURVE DATA  
Δ = 3° 00'  
R = 38.19.99  
T = 100.03'  
L = 200.00'

NET = 0.94 ACRE  
OCC. = 0.68 ACRE  
TOTAL = 1.62 ACRES

NOTE -  
Simple curves substituted for transition  
for purposes of Right of Way descriptions only.  
All coordinates shown within limits of simple  
curves are at right angles to those curves.

V.M.S. No. 4933  
V.M.S. No. 4606

¢ Constr. Tanq. = S 33° 11' 38" E.  
¢ Ex. US 33 = ¢ Survey Tanq. = S 32° 56' 38" E

JOHN C. TEHAN & MARGARET TEHAN

Net 0.47 Acre  
Occ. 1.03 Acres  
Total 1.50 Acres

UNION CO. ALLEN TWP.  
V.M.S. Nos 4933 4606

RONALD I. ROBINSON  
& DONNA M. ROBINSON

Net 1.41 Acres  
Occ. 0.30 Acre  
Total 1.71 Acres

WILLIAM C. DIENSTBERGER

Net 763 Acres  
Occ. 0.19 Acre  
Total 782 Acres

CURVE DATA	
¢ SURVEY	¢ CONSTRUCTION
PI Sta. 00+05.31	PI Sta. 00+20.32
Δ = 43° 18' 20" Lt.	Δ = 43° 03' 20" Lt.
Dc = 2°	Dc = 2°
Lc = 1865.28'	Lc = 1852.78'
Ls = 300.00'	Ls = 300.00'
Ts = 1287.81'	Ts = 1280.58'
R = 2864.79'	R = 2864.79'
E = 218.89'	E = 216.23'

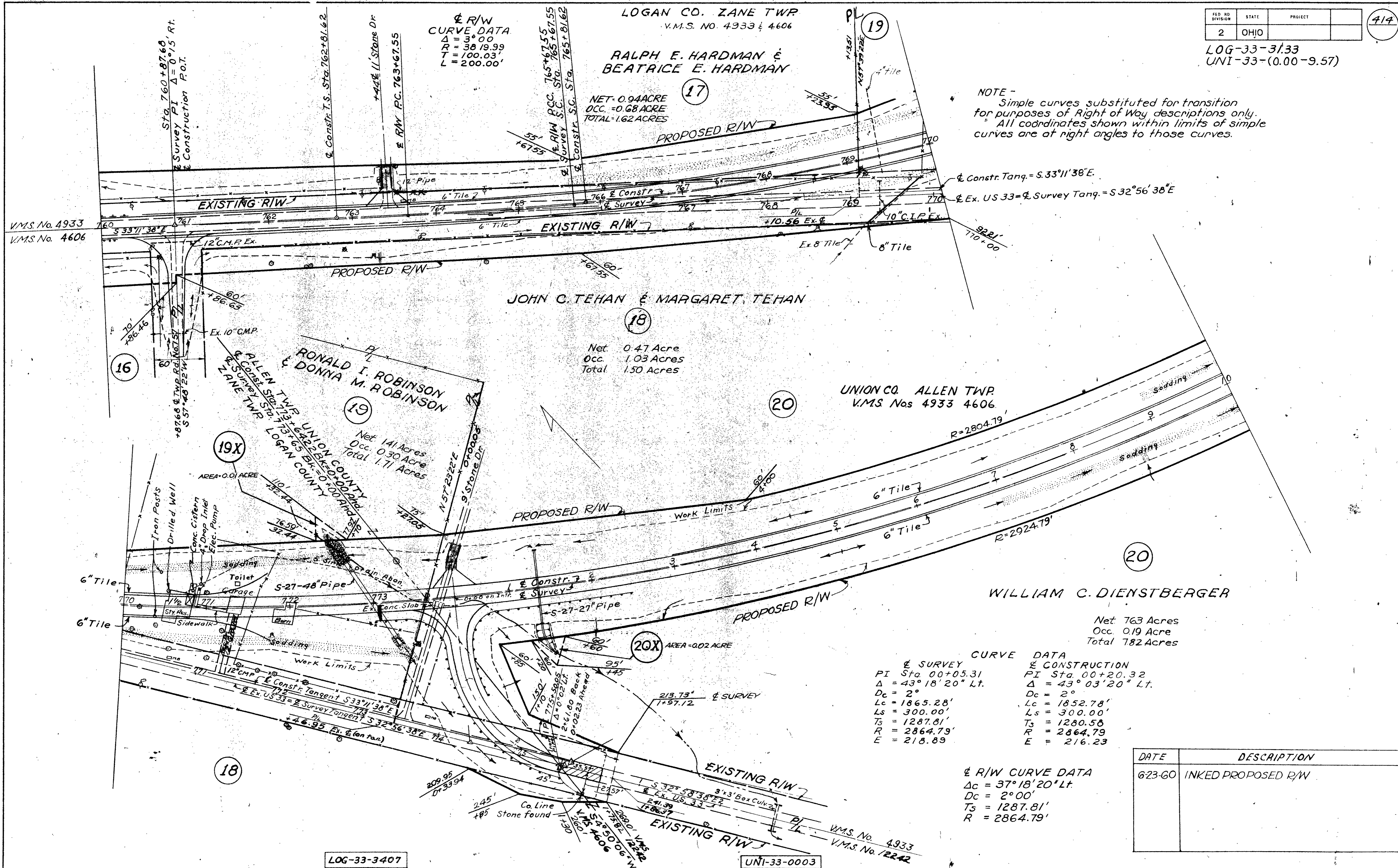
¢ R/W CURVE DATA  
Δc = 37° 18' 20" Lt.  
Dc = 2° 00'  
Ts = 1287.81'  
R = 2864.79'

DATE	DESCRIPTION
6-23-60	INKED PROPOSED R/W

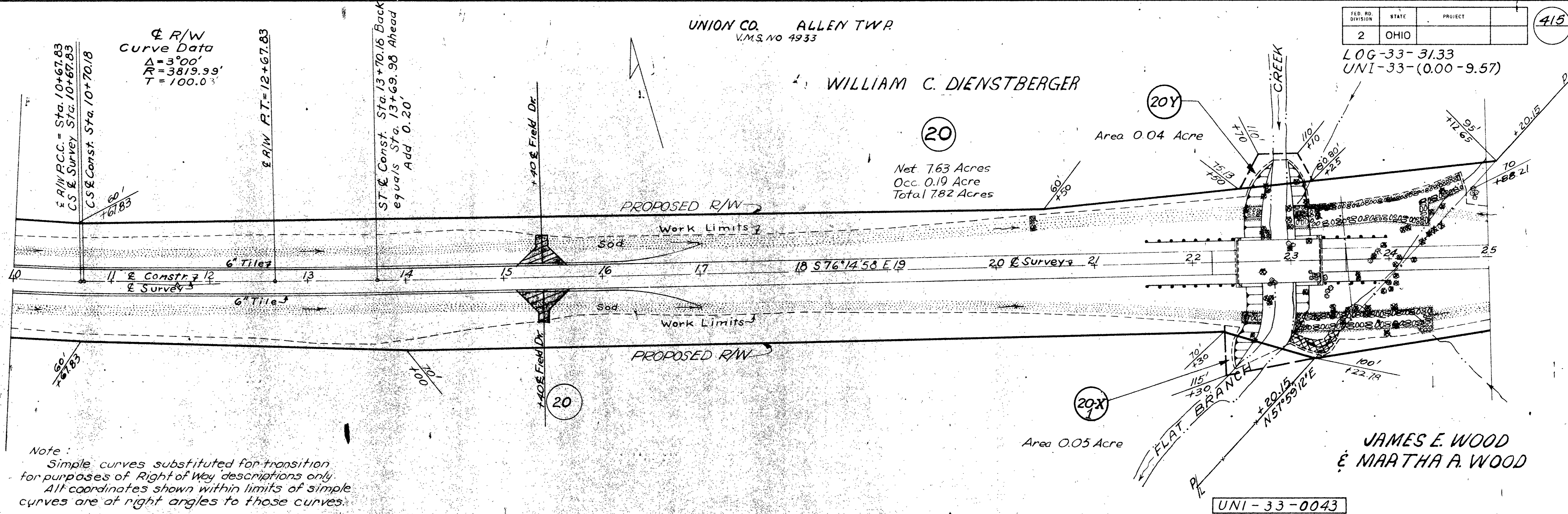
LOG-33-3407

UNI-33-0003

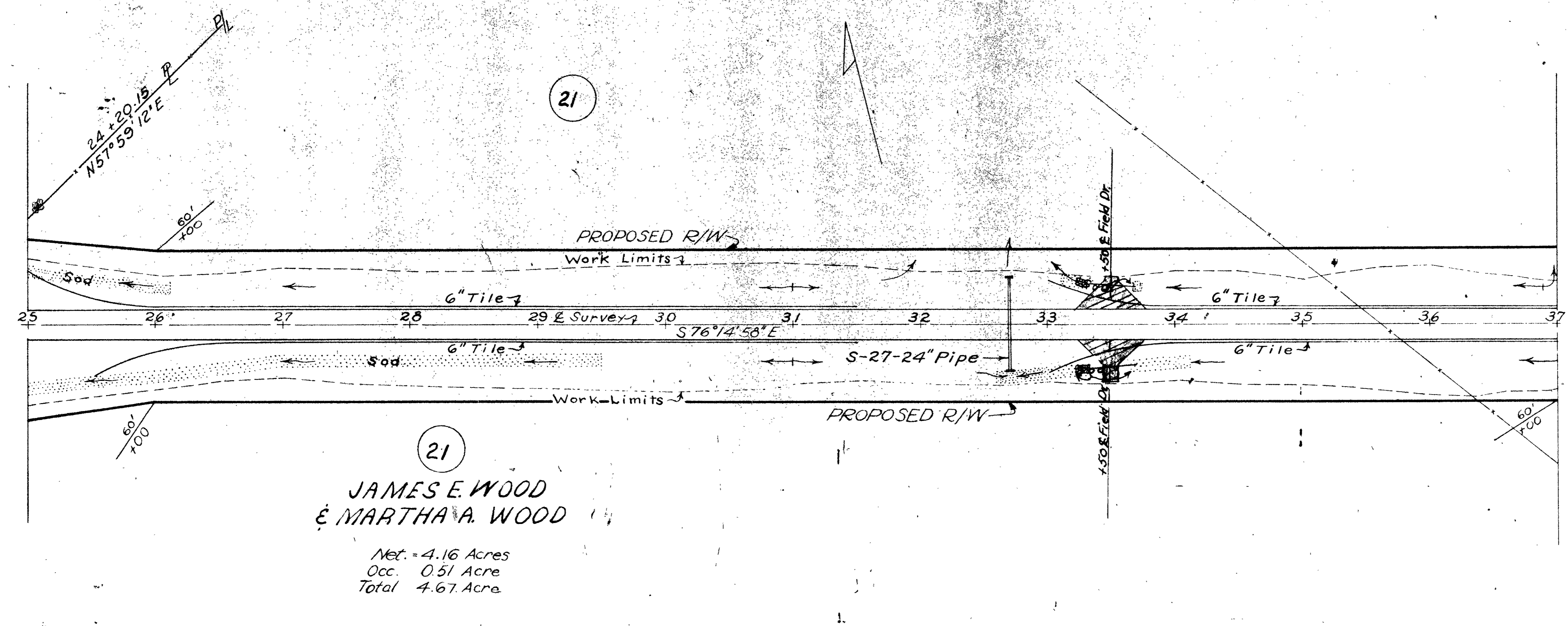
V.M.S. No. 4933  
V.M.S. No. 12242



WILLIAM C. DIENSTBERGER



Note:  
Simple curves substituted for transition for purposes of Right of Way descriptions only. All coordinates shown within limits of simple curves are at right angles to those curves.



DATE	DESCRIPTION
6-23-60	Sheet Inked



# SUMMARY OF ADDITIONAL R/W REQUIRED

FED. RD. DIVISION	STATE	PROJECT
2	OHIO	

434  
434

LOGAN-31.33-  
UNION-33-00.0

PARCEL NO	OWNER	AREA ACRES	EXIST. BLDGS	SHEET NOS.	REMARKS
1	Homer M. Botkin and Maude E. Botkin	0.39	No	1	
2	Earle M. Green and Mary Eloise Green	0.99	No	1	
3	Elba H. Creviston	1.53	No	1&2	
4	Virgil H. Botkin and R. Gayle Botkin	1.02	No	1&2	
5	Samuel Taylor Torbert and Lucy M. Torbert	1.71	No	2&3	
5X	Austin Paul Carl and Martha Jane Carl	0.07	No	2	
6	John C. Morrison and Pearl C. Morrison	1.41	No	2&3	
7	Charles F. Zedeker and Alice M. Zedeker	0.80	No	3	
8	Kenneth Young and Marie Young	0.29	No	3	
9	Clayton F. Baldwin and Ethel G. Baldwin	0.09	No	3	
9WA	"			3	
10	Paul T. Blackburn	1.00	No	3&4	
11	Orville Havens	0.83	No	3&4	
12	Ivan C. Losey	1.19	No	4&5	
13	Harry Richard Brill and Nina Marie Brill	1.89	No	4&5	
14	Daisy D. Aspinall (Administratrix)	1.69	No	5	
15	Perry Stokes	2.19	No	5	
15WA	"			5	
16	Herbert L. Hagar and Lela P. Hagar	1.10	No	5&6	
17	Ralph E. Hargman and Beatrice E. Hargman	0.94	No	5&6	
18	John C. Teban and Margaret Teban	0.47	No	6	
19	Ronald L. Robinson and Donna M. Robinson	1.41	Yes	6	
19X	"	0.01	No	6	
20	William C. Dienstberger	7.69	No	6&7	
20X	"	0.02	No	6	
20Y	"	0.04	No	7	
20Z	"	0.05	No	7	
21	Jesse E. Wood and Martha A. Wood	4.18	No	7&8	
21A	"	0.10	No	8	
21X	"	0.03	No	8	
22	Marjorie Dummitt and Madeline Dummitt	0.42	No	8	
23	John R. Dehune	0.36	No	8	
24	Ethel Tallman	0.27	No	8	
25	Walter Green 1/5, Benn Green 1/5	1.51	No	8&9	
	Ruth Dummitt 1/5, Ben Green 1/5				
	Willard Green 1/5				
25A	"	0.50	No	8	
26	Emma Martin	1.20	No	8&9	
27	Ralph Kramer and Vera Kramer (Fee)	0.17	No	9	
	Thomas A. Robinson (Life Estate)			9	
28	Eoger Compton	0.72	No	9&10	
29	Glenn A. Robinson	1.14	No	9&10	
30	Frederick B. Schmidt and Dorothy J. Schmidt	0.83	No	10	
30WA	"			10	
31	Helena Orsenale Edwards	0.93	Yes	10	
32	George Roan	0.55	No	10&11	
32A	"	2.06	No	10 & 11	
33	Forest Edwards and Henry J. Burgunder	1.23	No	11	
33X	"	0.03	No	11	
34	Virgil B. Brown	0.76	No	11	
34A	"	1.67	No	11 & 12	
34X	"	0.27	No	12	
35	Lee E. Mullins and Babe P. Mullins	0.30	No	11	
35WA	"			11	
36	"	0.02	Yes	11	
36X	"			11	
37	Everett Epps and Lula Epps	1.59	No	11&12	
37X	"	0.12	No	12	
37WA	"			12	
37WA1	"			12	
38	Rufus Martin and Isabell Martin	0.81	No	12&13	
38X	"	0.07	No	12	
39	Paul L. Cook	0.33	No	12	
40	George W. Liebhart and Audrey E. Liebhart	0.62	No	13	
41	Josephine Baldwin	0.10	No	13	
42	Henderson K. Wood and Emma Fields Wood (Fee)	0.52	No	13	
	Henry Mallock Wood (Life Estate)				
43	Gerald Simpson and Ruth Simpson	0.65	No	13	
44	Woodrow W. Zerkle	0.82	No	13&14	
45	Richard A. Chapman and Alice M. Chapman	0.45	No	13&14	
46	Mabel J. Cross	1.12	No	14	
46A	"	0.31	No	14	
46X	"	0.59	No	14	

PARCEL NO	OWNER	AREA ACRES	EXIST. BLDGS	SHEET NOS.	REMARKS
46WA	"			14	
47	Mabel J. Cross	1.26	No	14	
47X	Lawrence H. Miller	0.65	No	14	
48	Cornelia Graham and Julia Graham	0.91	No	14&15	
48X	"	0.02	No	14	
49	"	0.01	No	14	
50	Chester H. Chandler	1.46	No	14, 15	
51	Wilbur Marlin Johnson and Wilma Pauline Johnson	0.25	No	15	
52	Owen P. Hobbs and Marie Hobbs	1.34	No	15&16	
52A	"	1.26	No	15	
52WA	"			15	
53	Ray Thomas Payer & Joan D. Payer	0.24	No	15&16	
54	Frank Reader	0.45	No	16	
55	Earl B. Poling and Mildred C. Poling	0.81	No	16	
56	Philip Vanderau	0.87	No	16	
57	Carroll L. Ormeroid and Shirley Ann Ormeroid	0.46	No	16	
57A	"	0.06	No	16	
57WA	"			16	
58	Charles W. Barnes	1.05	No	16&17	
59	Paul K. Funk and Mary K. Funk	1.18	No	16&17	
60	George W. Hamilton and Dorothea Hamilton	0.75	No	17	
60A	"	0.47	No	17	
61	Raymond F. Huey and Mary Belle Huey	0.29	No	17	
62	Earl Terilton and Agnes Terilton	0.48	No	17&18	
63	Henry F. O'Brien and John O'Brien	0.72	No	17&18	
64	Porter D. Amrine	0.45	No	18	
65	Charles H. McCarthy and Stella McCarthy	0.98	No	18	
66	William M. Croseman and Eileen V. Croseman	0.24	No	18	
66A	"	0.18	No	18	
67 WA	Herschel Johnson and Marion Johnson			18	W.A. only
68	Myrtle Epps		No	18	No R/W Req'd
69	Lester Welch	0.44	No	18	
70	Newman R. Mulcare and Grace Mulcare	0.74	No	18 & 19	
71	Gene Bollinger	0.94	No	18 & 19	
72	Ernie Davis	1.21	No	19 & 20	
72A	Ernie Davis	0.82	No	19	
73	Dorothy Conkle	0.17	No	19	
74	Edward C. Radebaugh	0.64	No	20	
75	Leonard C. & Rose Marie Liedtke	0.16	No	20	
75 WA	"			20	
75WA-	"			20	
76	Carl E. Pennington & Mary L. Pennington	0.10	No	20	
77	William Raymond Carson & Ruth Carson	0.14	No	20	
77A	"	0.31	No	20	
78	George F. Overly and Mary Lou Overly	0.07	No	20	
79	Daniel F. Speakman and Phyllis B. Speakman	0.14	No	20	
79WA	"			20	
80	Frank R. Holycross Jr. & Leona D. Holycross	0.25	No	20 & 21	
81	Lawrence H. Miller	2.18	No	20 & 21	
81X	"	0.03	No	20	
81Y	"	0.09	No	21	
82	H.E. Frederick and Lola B. Frederick	0.76	No	20	
82WA	"			20	
83	Jessie L. Horney	0.46	No	20 & 21	
83WA	"			20	
84	The Hart of Ohio Fish and Game Ass'n., Inc.	0.02	No	21	
85	George R. Hamilton	0.68	No	21	
86	Raymond E. Jordan & Christine Jordan	0.40	No	21	
86X	"	0.02	No	21	
87	Garnet Davidson	0.02	No	21	
87WA	"			21	
88	Carl Williams & Harriette M. Williams			21	No R/W Req'd
88WA	"			21	

PARCEL NO	OWNER	AREA ACRES	EXIST. BLDGS	SHEET NOS.	REMARKS
89	Dorothy Williams & Emma J. Williams	0.02	No	21	
89WA	"			21	
90	Karl F. Wellman & Norma Jean Wellman	0.02	No	21	
91	Helene Louise Sullivan & Martha Sullivan	0.16	No	21	
91WA	"			21	
92	Ruthless Hart	0.09	No	21	
93	Herbert A. Putan & Etrlyn B. Putan	0.61	No	21 & 22	
94	Lakewood Cemetery	0.05	No	21	
94A	"	0.46	No	22	
94A-X	"	0.02	No	22	
94WA	"			21	
94WA-A	"			22	
95	Elmer Nicol & Frances Nicol	0.20	No	22	
95 WA	"			22	
96	Malcolm Maciver	0.42	No	22	
96X	"	0.05	No	22	
97	Lawrence H. Miller & Nellie J. Miller	0.66	No	22	
97WA	"			22	
98WA	George R. Hamilton			22	W.A. only
99	Clara E. Smith	0.02	No	22	
99WA	"			22	
100	Chester Stierhoff & Gertrude Stierhoff	0.02	No	22	
100 T	"	0.06	No	22	
100WA	"			22	
101	Richard E. Angerine	0.03	No	22	
102	The American Legion Union Post No. 79 Marysville, Ohio	0.84	No	22 & 23	
102Y	"	0.02	No	22	
102 X	"	0.12	No	23	
103	John E. Fleck & Leola Fleck	0.26	No	22	
104	John E. Fleck & Leola F.E. Fleck	0.68	No	22	
105 WA	Clarence W. Issenhar Bishop of Columbus			22	W.A. only
105WA-1	"			22	W.A. only
106WA	Robert W. Schery & Lois Keller Schery			23	W.A. only
107	Seed Technology Inc.	0.070	No	23	
108	Dale E. & Bernadine Kern	0.067	No	23	
109	Forest G. Chappell & Emma M. Chappell	0.014	No	23	
110	Albert E. Moyer & Bertha M. Moyer	0.116	No	23	
111	"				
112	"				
113	"				
114	Daisy D. Aspinall (Administratrix)	0.02	No	5	
36	Ernie Bailroad	0.203	No	11-A	
36A	"	0.127	No	11-A	
41WA	Josephine Baldwin			13	
45A	James V. Hoffman & Sherry K. Hoffman	0.42	No	13	
48A	Marion Johnson	0.48	No	14	