

DESIGN DESIGNATION  
 Current A.D.T. (1987) 570  
 Design Year A.D.T. (2007) 690  
 D.H.V. 69  
 D 50%  
 T 4%  
 V 55 M.P.H.

STATE OF OHIO  
 DEPARTMENT OF TRANSPORTATION

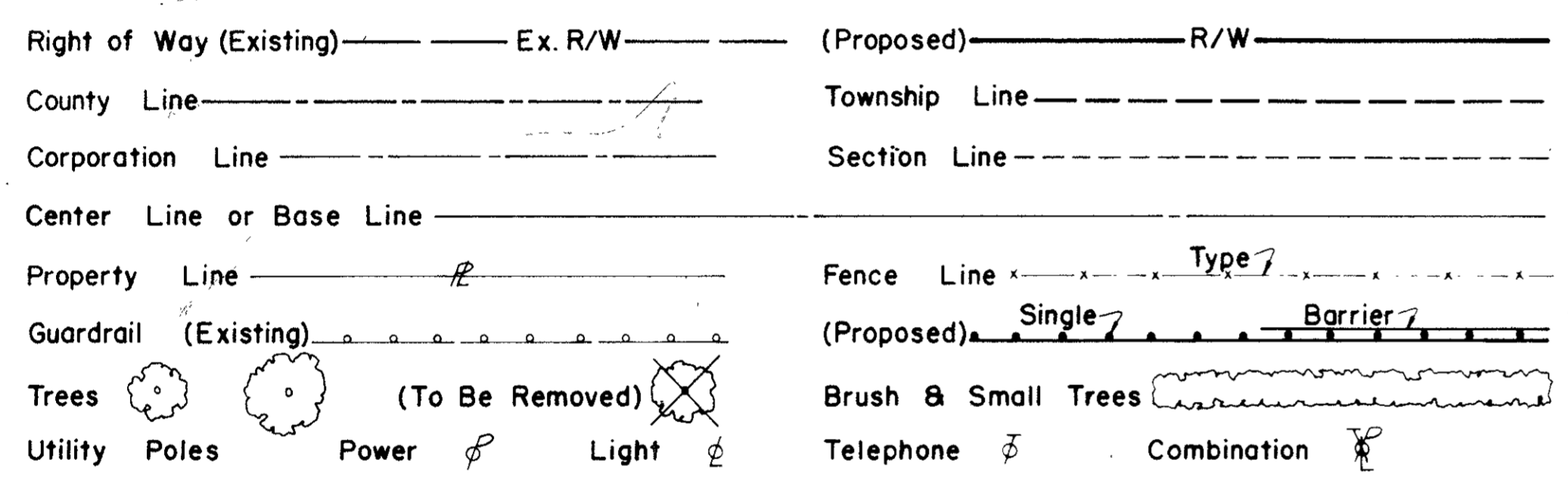
FHWA REGION	STATE	PROJECT
5	OHIO	BRS-692 (I)

LOG-347-2.88  
 P.F. No. 1170  
 State Job No. 076090  
 R/W PLANS

LOG-347-2.88

PERRY TOWNSHIP  
 LOGAN COUNTY

CONVENTIONAL SIGNS

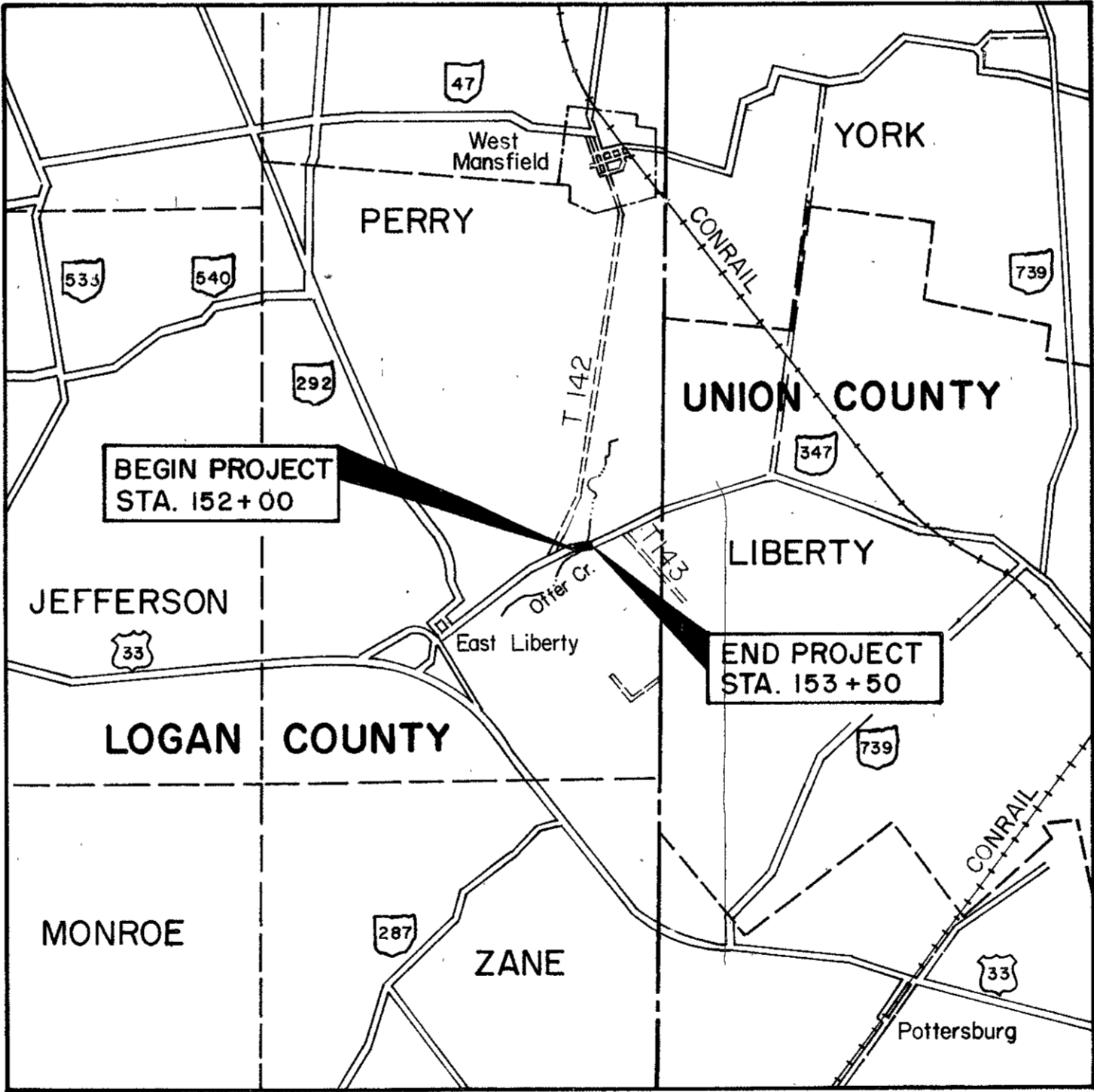


INDEX OF SHEETS

Title Sheet	
R/W Plan & Summary	2
Property Map & Centerline Plat	1

LINE DATA

Begin Project	Sta. 152+00.00	L.F.	or	Mi.
End Project	Sta. 153+50.00			
LENGTH OF PROJECT		150L.F.		0.028Mi.
Add for Approaches:				
Sta. 151+00 to Sta. 152+00		100L.F.		0.019Mi.
Sta. 153+50 to Sta. 154+50		100L.F.		0.019Mi.
LENGTH OF WORK		350L.F.		0.066Mi.



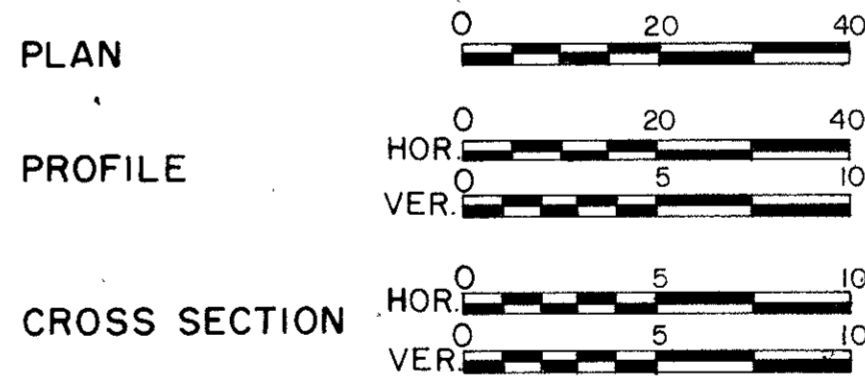
LOCATION MAP



Portion To Be Improved [shaded area]  
 State & Federal Routes

SUPPLEMENTAL SPECIFICATIONS


SCALES IN FEET



1987 SPECIFICATIONS

The standard specifications of the State of Ohio, Department of Transportation, including changes and supplemental specifications listed in the proposal shall govern this improvement.

I hereby approve these plans and declare that the making of this improvement will require the closing to traffic of the highway and that detours will be provided as indicated on the plans.

Approved \_\_\_\_\_  
 Date \_\_\_\_\_ Assistant Deputy Director of Real Estate  
 Approved \_\_\_\_\_  
 Date \_\_\_\_\_ Engineer,  
 Approved \_\_\_\_\_  
 Date \_\_\_\_\_ District Deputy Director of Transportation  
 Approved \_\_\_\_\_  
 Date \_\_\_\_\_ Engineer, Bureau of Bridges & Structural Design  
 Approved \_\_\_\_\_  
 Date \_\_\_\_\_ Chief Engineer, Planning & Design  
 Approved \_\_\_\_\_  
 Date \_\_\_\_\_ Director, Department of Transportation



STANDARD CONSTRUCTION DRAWINGS


PLANS PREPARED BY  
 LOCKWOOD, JONES & BEALS  
 CONSULTING ENGINEERS  
 DAYTON, OHIO - COVINGTON, KENTUCKY

DEPARTMENT OF TRANSPORTATION  
 FEDERAL HIGHWAY ADMINISTRATION  
 APPROVED:  
 DIVISION ADMINISTRATOR \_\_\_\_\_ DATE \_\_\_\_\_

Project: LOG-347-2.88  
 Date of Letting \_\_\_\_\_ 19\_\_\_\_, Contract No. \_\_\_\_\_


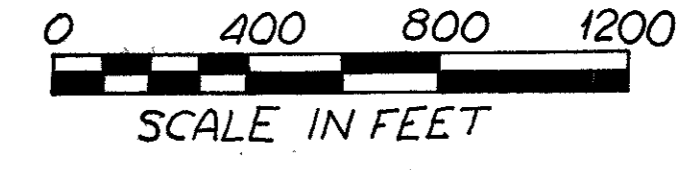
BRUNING 44-131 56848

F.H.W.A. REGION	STATE	PROJECT
5	OHIO	BRS-692 (1)

22  
23  
1  
2

LOG-347-2.88  
R/W PLANS

# PROPERTY MAP



I hereby certify that this is a true delineation of a survey made for the Ohio Department of Transportation in 1987 and a true representation of the proposed Right of Way for this project.

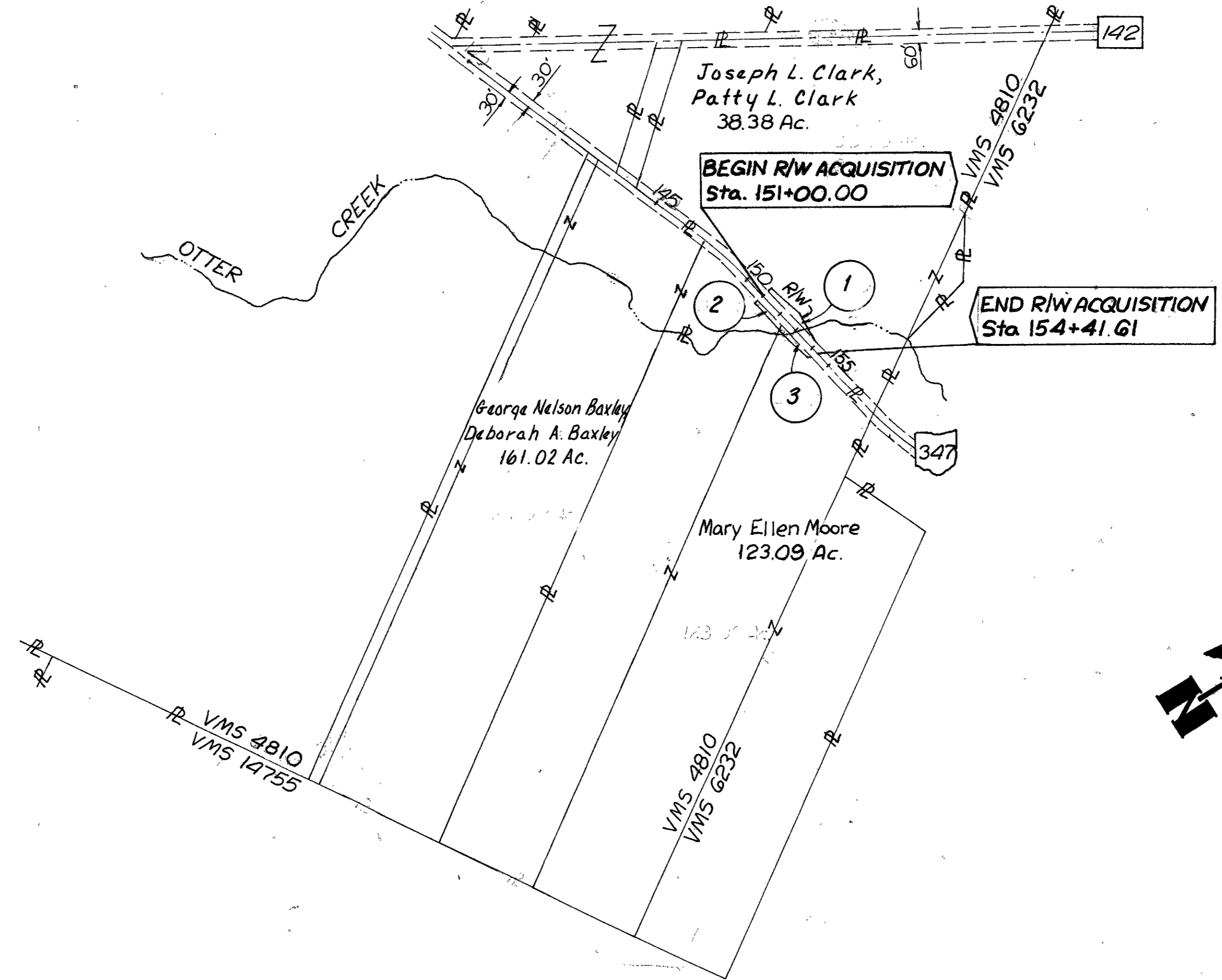
*Thomas F. Polinger* Date 2-4-88

Rev.	Date	Description
7-6-88		Gross Take Change on Parcel 3
7-6-88		Ownership Change Parcel 2

UTILITY OWNERS	
TYPE	NAME & ADDRESS
Electric	Dayton Power and Light 1495 N. Main Street Bellefontaine, Ohio 43311 Phone: 513-593-1070
Telephone	United Telephone Company 127 N. Main Street Bellefontaine, Ohio 43311 Phone: 513-599-9373

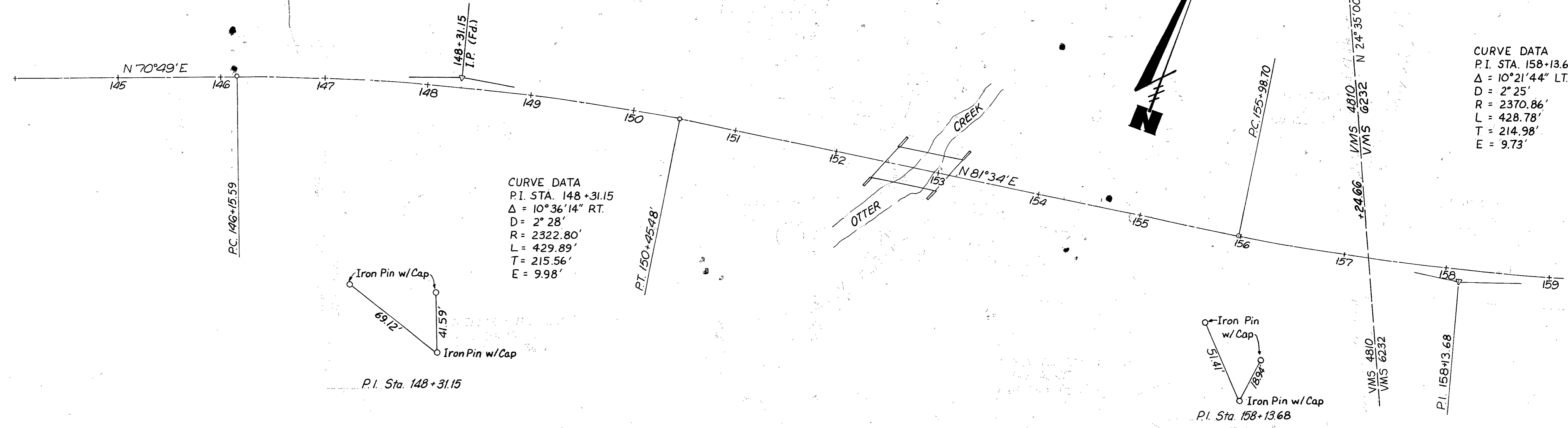
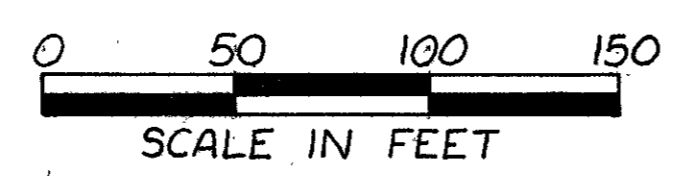
### LEGEND

1 STANDARD HIGHWAY EASEMENT

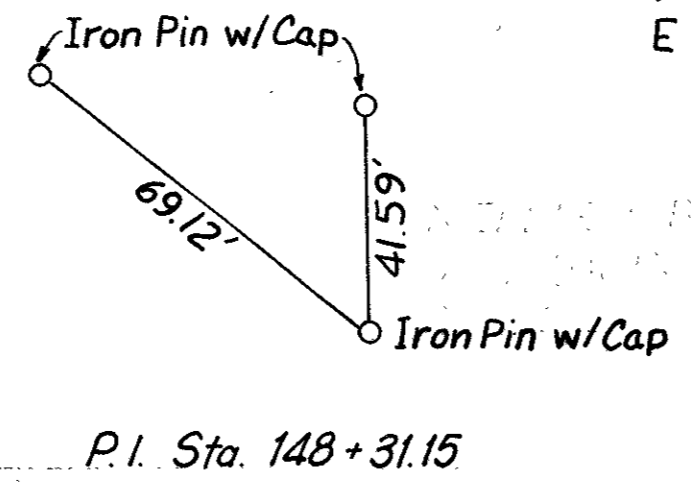
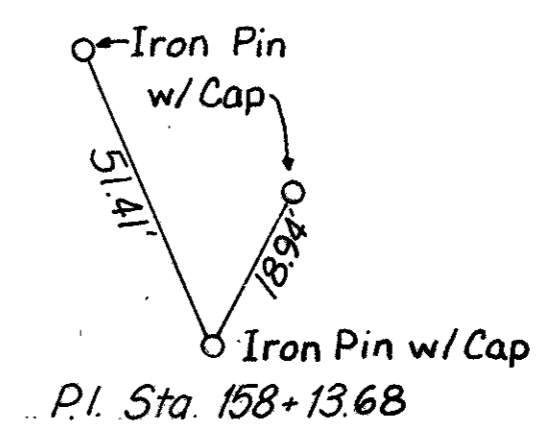


# CENTERLINE PLAT

PERRY TOWNSHIP  
VIRGINIA MILITARY SURVEY NO. 4810



CURVE DATA  
P.I. STA. 158+13.68  
 $\Delta = 10^{\circ}21'44''$  LT.  
D = 2° 25'  
R = 2370.86'  
L = 428.78'  
T = 214.98'  
E = 9.73'



TOTAL NUMBER OF  
 3 OWNERSHIPS  
 0 TOTAL TAKES  
 0 OWNERSHIPS WITH STRUCTURES INVOLVED  
 0 OWNERSHIPS WITH "P" ITEMS

# SUMMARY OF ADDITIONAL RIGHT OF WAY

LOG-347-2.88  
 OHIO 23  
 FHWA REGION 5  
 STATE PROJECT BRS-692 (1)  
 FEDERAL PROJECT

PARCEL	OWNER	SHEET NO.	OWNERS RECORD		RECORD AREA	TOTAL P.R.O.	GROSS TAKE	P.R.O. IN TAKE	NET TAKE	STRUC-TURE	NET RESIDUE		TYPE FUND	REMARKS AND PERSONALTY	AS ACQUIRED	
			BOOK	PAGE							LEFT	RIGHT			BOOK	PAGE
1	Joseph L. Clark and Patty L. Clark	2	368	949	38.38 Ac.	2.017 Ac.	0.357 Ac.	0.224 Ac.	0.133 Ac.		36.230 Ac.		Standard Highway Easement	74	199	
2	George Nelson Baxley and Deborah A. Baxley	2	58	204	161.02 Ac.	0.792 Ac.	0.224 Ac.	0.142 Ac.	0.082 Ac.		160.146 Ac.		Standard Highway Easement	87	957	
3	Mary Ellen Moore	2	391	620	123.09 Ac.	0.306 Ac.	0.165 Ac.	0.094 Ac.	0.071 Ac.	None	122.712 Ac.		Standard Highway Easement	87	960	

