

STATE OF OHIO
DEPARTMENT OF HIGHWAYS

SSUS-1047(7)

FED. RD. DIVISION	STATE	PROJECT
2	OHIO	SSUS-1047(7)

LOGAN COUNTY
LOG-47-11.36

1969 SPECIFICATIONS

LOG-47-11.36
GRADE SEPARATION WITH THE PENN CENTRAL CO.

CITY OF BELLEFONTAINE
HARRISON TOWNSHIP
LOGAN COUNTY

APPROVED FOR THE CITY OF BELLEFONTAINE
DATE: 7-15-69 BY: J. E. Winters TITLE: Comm. Director
DATE: BY: TITLE:

THE STANDARD SPECIFICATIONS OF THE STATE OF OHIO, DEPARTMENT OF HIGHWAYS, INCLUDING CHANGES AND SUPPLEMENTAL SPECIFICATIONS LISTED IN THE PROPOSAL SHALL GOVERN THIS IMPROVEMENT.

THE RIGHT OF WAY FOR THIS IMPROVEMENT WILL BE PROVIDED BY THE STATE OF OHIO.

I HEREBY APPROVE THESE PLANS AND DECLARE THAT THE MAKING OF THIS IMPROVEMENT WILL REQUIRE THE CLOSING OF THE HIGHWAY TO TRAFFIC AND THAT A DETOUR WILL BE PROVIDED AS SHOWN ON SHEET No. 2.

APPROVED DATE: 7-16-68 DIVISION DEPUTY DIRECTOR
APPROVED DATE: ENGINEER OF BRIDGES
APPROVED DATE: ENGINEER OF LOCATION AND DESIGN
APPROVED DATE: DEPUTY DIRECTOR OF DESIGN AND CONSTRUCTION
APPROVED DATE: DEPUTY DIRECTOR OF RIGHT OF WAY
APPROVED DATE: DEPUTY DIRECTOR OF PLANNING AND PROGRAMMING
APPROVED DATE: FIRST ASSISTANT DIRECTOR
APPROVED DATE: DIRECTOR OF HIGHWAYS

CONVENTIONAL SIGNS

- COUNTY LINE
- TOWNSHIP LINE
- SECTION LINE
- CORPORATION LINE CITY OF BELLEFONTAINE
- PROPERTY LINE
- FENCE LINE
- CENTER LINE
- POLE LINE
- RAILROAD
- HEDGE
- DRAIN PIPE (NEW)
- DRAIN PIPE (OLD)
- GUARD RAIL (NEW)
- GUARD RAIL (OLD)
- TREES & STUMPS
- R/W LINE (PROPOSED)
- TEMPORARY RIGHT-OF-WAY
- R/W LINE (EXISTING)
- FIRE HYDRANT


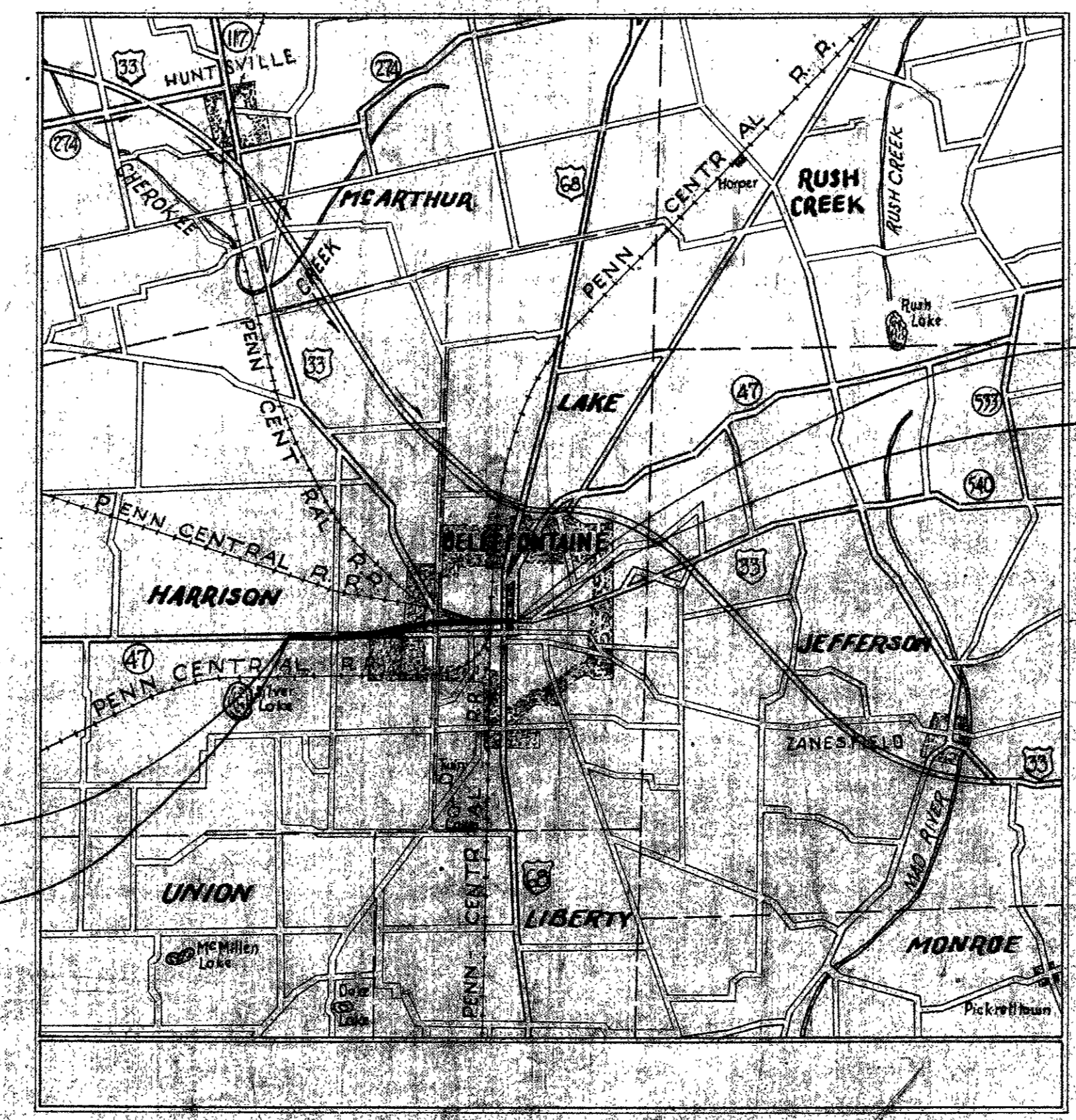
LINE DATA

S-1047(7) Begin Work Sta. 598100 to Suspend Work Sta. 626139.82 2639.82 L.F.
Begin Project Sta. 600100 to Suspend Project Sta. 626139.82 2639.82 L.F.
Resume Work Sta. 634162.99 to End Work Sta. 650177.05 1614.66 L.F. 1614.66 L.F.
Add for Approaches: C.H. 32 Sta. 16+00 to Sta. 19+87.95 and Sta. 20+12.05 to Sta. 26+50 1085.90 L.F.
EX. SR. 47 Sta. 642+12.77 to Sta. 647+00.76 and Sta. 645+81.20 to Sta. 646+75 581.77 L.F.
Total Net Length of Work S-1047(7) 6062.15 L.F. For 1.148 Mi.
Total Net Length of Project S-1047(7) 1254.48 L.F. For 0.805 Mi.
City of US 1047(7) Begin Work Sta. 626139.82 to Suspend Work Sta. 634162.99 823.17 L.F.
Resume Work Sta. 650177.05 to End Work Sta. 19148.92 (Sta. 11101.82 - 20100) 6075.25 L.F.
Resume Proj. Sta. 650177.05 to End Proj. Sta. 19148.92 (Sta. 11101.82 - 20100) 6075.25 L.F.
Sta. Equation: 685+52.32 (Back) - Sta. 685+52.29 (Ahead) + .03 L.F. = + .03 L.F.
Deductions for RR Sta. 680100.14 to 680118.38 & Sta. 683119.5 to 683128.7 - 27.44 L.F. = - 27.44 L.F.
Add for Approaches: School St. Sta. 15+52 to Sta. 19+75.78 and Sta. 20+24.22 to Sta. 22+00 509.56 L.F.
Garfield Ave. Sta. 15+25 to Sta. 19+35 and Sta. 20+47 to Sta. 22+95 and Lawrence St. Sta. 15+84 to Sta. 19+63.12 1037.12 L.F.
Total Net Length of Work City of US 1047(7) 8501.69 L.F. For 1.011 Mi.
Total Net Length of Project City of US 1047(7) 6871.01 L.F. For 1.301 Mi.
TOTAL NET LENGTH WORK - 14,569.80 L.F. For 2.779 Mi.
TOTAL NET LENGTH PROJECT - 11,125.49 L.F. For 2.107 Mi.

INDEX OF SHEETS

TITLE SHEET	1
SCHEMATIC PLAN & DESIGN DESIGNATION	2
TYPICAL SECTIONS	3-5
GENERAL NOTES	6-7
SPECIAL DETAILS	7-8
SUPERELEVATION TABLES	9-10
TABLES & CALCULATIONS	11
GENERAL SUMMARY	12-14
PLAN & PROFILE	15-53
CROSS SECTIONS	54-158
ENLARGED SECTIONS (MAIN LINE & GARFIELD AVE)	159-173
APPROACH ROADS:	
C.H. No. 32	174-180
S.R. (Exist.)	181-185
SCHOOL ST.	186-189
SPRINGHILL ST.	190-193
ST. PARS ST.	194-196
TROY ST.	197-198
WEST ST.	199-202
EVERETT ST.	203-205
GARFIELD AVE.	206-216
LAWRENCE ST.	217-221
WALKER ST.	222-223
PRATT ST.	224-228
ELM ST.	229-233
DETROIT ST.	234-237
MAIN ST.	238-242
MADRIVER ST.	243-245
RETAINING WALLS	246-252
STRUCTURES (UNDER 20' SPAN)	253-255
CHANNEL SECTIONS	256
SIGNING PLANS	257
RIGHT-OF-WAY PLANS	
STRUCTURES (OVER 20' SPAN)	


SUPPLEMENTAL SPECIFICATIONS			
No.	Date	No.	Date
801	1-1-67	1001	3-21-66



PORTION TO BE IMPROVED
STATE HIGHWAYS
OTHER ROADS
DETOUR

SCALES

PLAN
PROFILE HORIZONTAL
PROFILE VERTICAL
CROSS SECTIONS




STANDARD	DATE	DRAWINGS	DATE
BP-1	6-1-65	MH-2	6-1-65
BP-5	6-1-65	AS-1-67	1-11-68
BP-6	6-1-65	MH-1A	10-1-68
BP-7	1-1-66	CB-6	6-1-65
CB-2-A & B	6-1-65	L-2	1-17-68
CB-2-3 & 2-4	6-1-65		
CB-3	6-1-65		
CB-3A	6-1-65		
CB-5	6-6-68		
FACT-7	9-15-67		
FACT-2	6-1-65		
SR-1	1-1-67		
GR-2A	1-1-67		
HW-F	6-1-65		
LT-1	6-1-65		
MC-1	10-1-68		
MC-2	10-1-68		
MC-3	5-1-66		
MC-4	6-1-65		
MC-6	12-1-67		
MH-1	6-1-65		

DEPARTMENT OF TRANSPORTATION
FEDERAL HIGHWAY ADMINISTRATION
BUREAU OF PUBLIC ROADS

APPROVED: _____
DIVISION ENGINEER DATE

FILE LOGAN COUNTY LOG-47-11.36
NUMBER DATE OF LETTING CONTRACT NO.

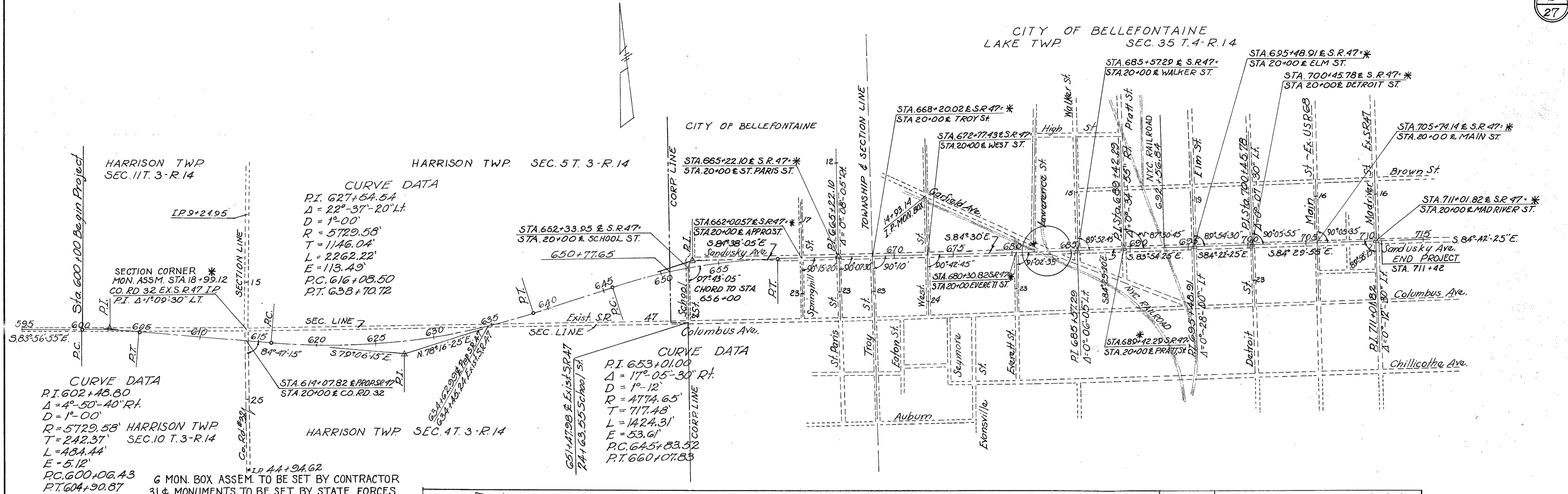
CENTER LINE SURVEY PLAT



FED. RD. DIVISION	STATE	PROJECT	292 318
2	OHIO		

LOGAN COUNTY
LOG-47-11.36

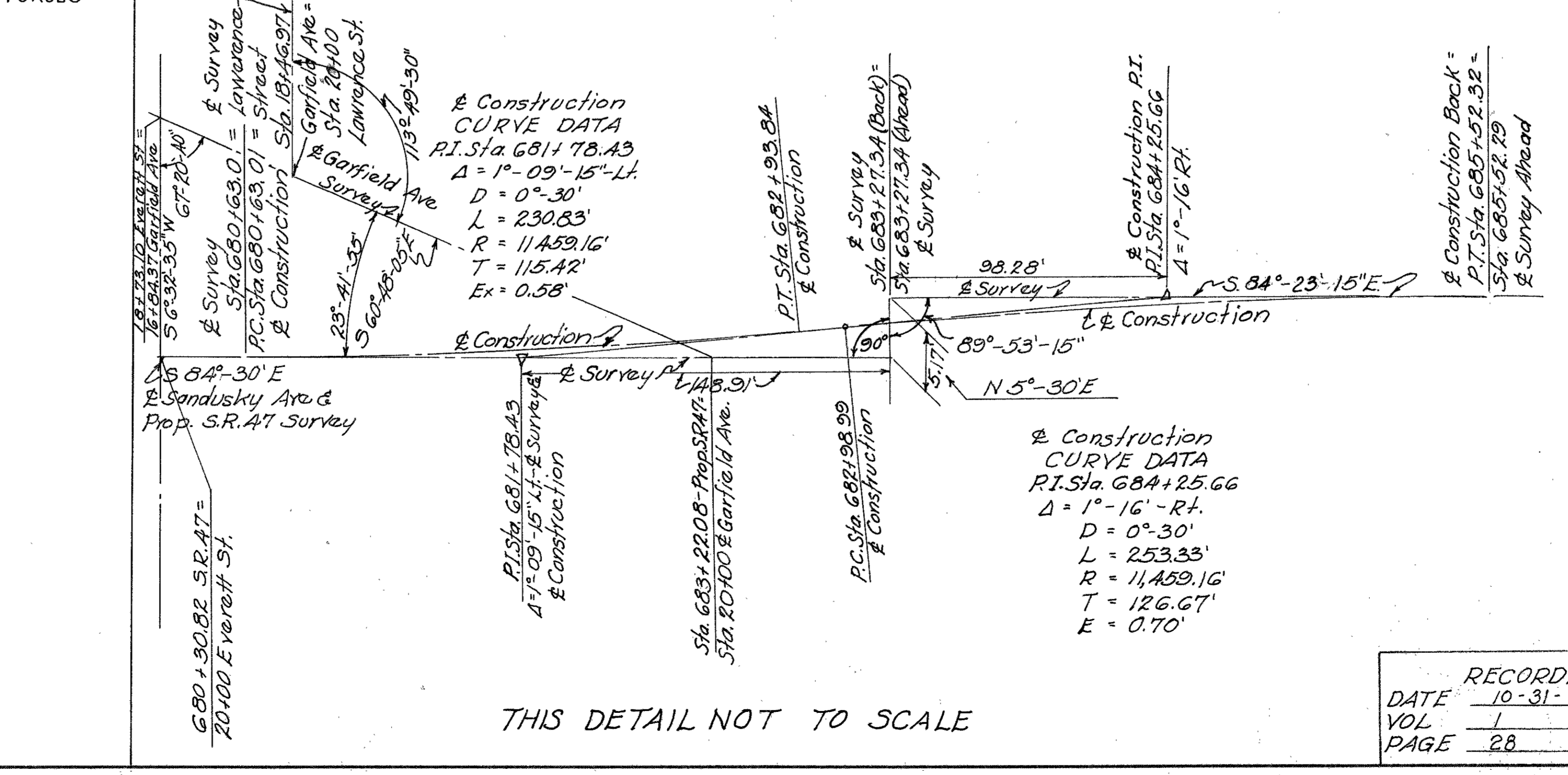
2
27



Mon. Report Show Mon. Sta. 3/30/71

CENTER LINE REFERENCE MONUMENTS			
QUANT.	STATION	LT.	RT.
2	P.C. Sta. 600+06.43	20'	20'
2	P.I. - 602+48.80	See Detail 'A'	
2	P.T. - 604+30.87	20'	20'
2	P.O.T. - 610+00		
2	P.C. - 616+08.50		
2	P.O.C. - 621+00		
2	M.P. - 627+39.61		
2	P.O.C. - 633+00		
2	P.T. - 638+70.72	See Detail 'B'	
2	P.C. - 645+83.52	20'	20'
1	P.I. - 653+01.00	Set on P.I.	
2	P.T. - 660+07.83	28'	28.5'
1	P.I. - 665+22.10	Mon. Box	
2	" - 672+77.43	See Detail 'C'	
2	P.I. - 681+78.43	See Detail 'D'	
2	P.I. - 684+25.62	See Detail 'E'	
2	P.I. - 685+57.29	See Detail 'F'	
1	P.I. - 689+42.29	Mon. Box	
1	P.I. - 695+48.91	Mon. Box	
1	P.I. - 700+45.78	Mon. Box	
1	P.I. - 711+01.82	Mon. Box	
1	CO. RD. 32 18+99.12	Mon. Box	
Totals = Mon. Box 6 & Ref. Mon. 20 Ea.			
G203(R) = 1 Ea. 20 Ea.			
G203(C) = 1 Ea. 5 Ea.			
G706(C) = 4 Ea. 6 Ea.			

Mon. Assemblies To Sheet No. 1 (Const. Plan) & Ref. Mon. To Summary



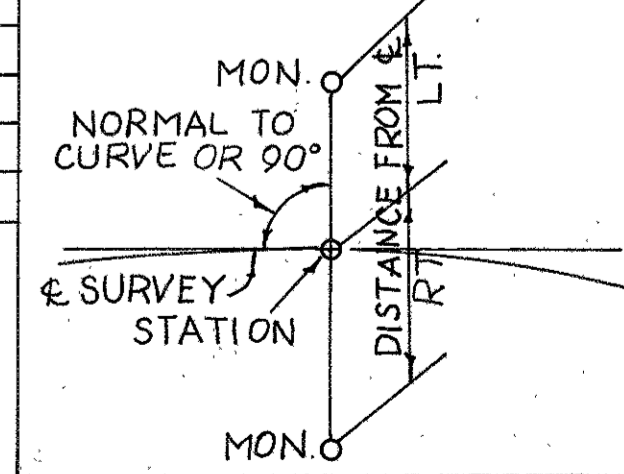
Monument	Boxes Set as Per Record 3/30/71	
Station	Street Name	Remarks
658+78.95	Logan St.	off Back Tan. S.R. 47
662+00.57	Springhill St.	1' N. Sandusky Ave. *
665+22.10	St. Paris St.	*
668+20.02	Troy St.	*
680+30.82	Everett St.	*
682+51.6		
685+56.99		Near E Walker St.
689+42.29	Pratt St.	*
695+48.91	Elm St.	*
700+45.78	Detroit St.	*
705+72.14	Main St.	*
711+01.82	Mad River St.	*
18199.12		Calcd. #32 *
16784.37	Everett St. on Garfield Ave.	*

* Mon Boxes

I HEREBY CERTIFY THAT THIS PLAT IS A TRUE DELINEATION OF A SURVEY MADE BY THE OHIO DEPARTMENT OF HIGHWAYS IN 1966

Al C. Kuyper
PROFESSIONAL SURVEYOR NO. 3783


TYPICAL DETAIL FOR LOCATION OF MONUMENTS
& REFERENCE POINTS TO BE SET FOR STA. & DISTANCE LT. & RT. SEE TABLE LEFT.



THIS DETAIL NOT TO SCALE

RECORDED
DATE 10-31-67
VOL 1
PAGE 28

PROPERTY MAP



R/W JOB NUMBER 074020		FED. RD DIVISION 2	STATE OHIO	PROJECT	293 318
--------------------------	--	--------------------------	---------------	---------	------------

LOGAN COUNTY
LOG-47-1136



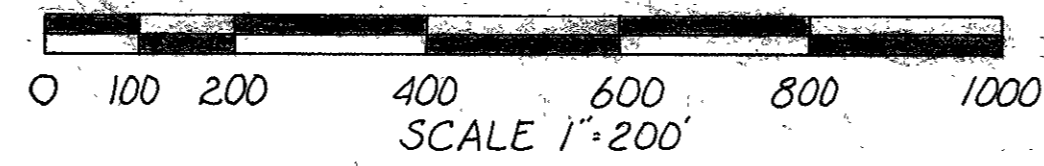
- ④ ROY L. ANGELL ET AL.
- ⑤ TRUSTEES OF HARRISON AVE
- ⑥ HARRISON GEORGE
- ⑫ CARL CHANDLER ET AL.
- ⑬ LOWELL E. CLINE ET AL.
- ⑭ BOARD OF EDUCATION
- ⑮ DARRELL F. HURST ET AL.
- ⑯ LOIS A. CLINE
- ⑰ EDWARD F. CLINE ET AL.

City of Sarratonia
City Building
Sarratonia Ohio 43081

OWNERS
United Telephone Co. of Ohio
177 N. Main St.
Sarratonia Ohio 43081
Penn Central R.R.

TYPE FUND		COMPLETION DATE 11-28-68	
SURVEYED	DRAWN BY	DESIGN	CHECKED
EAC			SUPERVISED

PROPERTY MAP



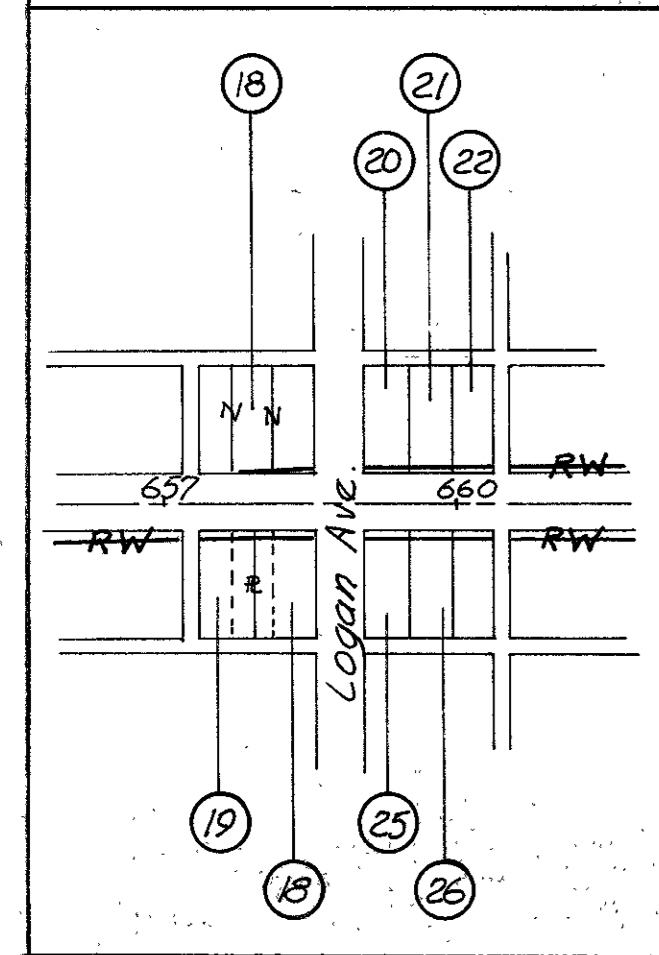
R/W JOB NUMBER

FED. RD DIVISION	STATE	PROJECT
2	OHIO	

294
318

LOGAN COUNTY
LOG -47-11.36

4
27



COMPLETION DATE	11-26-68		
DATE	REVISION	DESCRIPTION	
TYPE FUND			
SURVEYED	DRAWN BY	DESIGN	CHECKED SUPERVISED
	EAC		

SUMMARY OF ADDITIONAL RIGHT OF WAY REQUIRED

NUMBER OF OWNERS 153

NUMBER OF STRUCTURE PARCELS 22

JOB NUMBER 074020

FED. RD. DIVISION	STATE	PROJECT
2	OHIO	

295
318

LOGAN COUNTY
LOG -47-1136

5
27

FUNDS	PAR N ^o	OWNER	DEED RECORD		DEED AREA	TOTAL P.R.O.	TO BE ACQUIRED			BLDG.	NET RESIDUE		SHEET N ^o	REMARKS	RECORDING DATA			FUNDS	PAR N ^o	OWNER	DEED RECORD		DEED AREA	TOTAL P.R.O.	TO BE ACQUIRED			BLDG.	NET RESIDUE		SHEET N ^o	REMARKS	RECORDING DATA		
			VOL.	PAGE			TOTAL TAKE	PRO. TAKE	NET TAKE		LEFT	RIGHT			VOL.	PG.	DATE				VOL.	PAGE			TOTAL TAKE	PRO. TAKE	NET TAKE		LEFT	RIGHT			VOL.	PG.	DATE
	1	FRANK GEBBY	195	332	15787	0.387	0.580	0.387	0.193		157290	9		318-441-43-2-2-68		23	BESSIE P. REAMES	169	17	0.110		0.005	0.005	0.105	15		319-230-32-4-5-68								
	2	LOGAN COUNTY	69	276	67.98	2.911	0.055	1.700	3.355		61.714	9-10		322 296-8 9-27-68		23T	"					0.005	0.005		"	For Drive & Steps									
	2T	"				0.07		0.07				9	For Drive			23TI	"					0.001	0.001		"	Ret. Wall & Grade Finish									
	2TI	"				0.04		0.04				9-10	"			24	BESSIE P. REAMES	186	7	0.110		0.005	0.005	0.105	"	Toe of Slope	319-233-35-4-5-68								
	3	WILMA F. BUROKER, ET AL	320	620	203.13	4.298	0.486	0.297	0.189		84.890 113.588	9	DEED AREA DOES NOT INCLUDE LOT - SEE PAR. 152	324 307-6 2-25-69		25	FRANCES DEAN ROSS	231	530	0.110		0.006	0.006	0.104	"	Toe of Slope	321 330-2 8-2-68								
	3T	"				0.013		0.013				"	For Drive			25T	"					0.012	0.012		"	Toe of Slope									
	3A	"				0.464	0.299	0.165				10	"																						
	3AT	"				0.016		0.016				"	"																						
	3ATI	"				0.11		0.11				9-10	Toe of Slope			26	THOMAS WHITE, ET AL	275	591	0.220		0.010	0.010	YES	0.210	"									
	4	ROY L. ANGLE, ET AL	287	148	2.71	0.536	0.194	0.160	0.034		2.140	9-10	"	320 522-4 6-21-68		26T	"					0.069	0.069		"	Building Removal	321 333-5 8-2-68								
	4T	"				0.019		0.019				10	For Drive																						
	4TI	"				0.016		0.016				9	"			27	NOT USED																		
	5WD	TRUSTEES OF HARRISON TWP	71	149	0.124	0.041	0.124	0.041	0.083	YES		9-10	TOTAL TAKE	323 706-7 1-3-69		28	HARVEY J. CRICK, ET AL	289	304	0.110		0.005	0.005	0.105	"	For Steps & Ret. Wall	321 336-8 8-2-68								
	28T	"											"			28T	"				0.007	0.007		"	For Steps & Ret. Wall										
	6WD	HARRISON GRANGE #378	54	155	335	378	1.169	0.260	1.169	0.260	0.909	YES	9-10-11	TOTAL TAKE	325 784-5 6-5-69		29	HAROLD E. KIPKER, ET AL	203	156	0.220		0.012	0.012	0.215	"	Steps Walk, Toe Slope	318-458-60-2-2-68							
	29T	"											"			29T	"				0.079	0.079		"	Steps Walk, Toe Slope										
	7	ROBERT M. ABRAHAM, ET AL	308	280	5.55	2.491	6.784	0.815	5.969	YES	97.34	9-10-11	"	318-444-47-2-2-68		30	GEORGE J. KEAR, ET AL	256	163	0.110		0.005	0.005	0.105	"	Walk & Ret. Wall	322 102-4 9-13-68								
	7T	"	273	283	96.25		0.042	0.042				11	For Drive			30T	"				0.011	0.011		"	Walk & Ret. Wall										
	7TI	"	311	433	4.00		0.059	0.059				"	"																						
	7X	"					0.081	0.081				"	"																						
	8	H.K. PORTER CO., INC.	308	276	75.72	0.872	1.683	0.475	1.208		73.640	"	"	325 573-5 5-22-69		31	DWIGHT H. REED, ET AL	296	279	0.110		0.005	0.005	0.105	15-16	Toe of Slope	324 84-6 2-14-69								
	8T	"					0.115	0.115				"	For Conduit			31T	"					0.012	0.012		15	Toe of Slope									
	8TI	"					0.030	0.030				"	For Drive			31TI	"					0.011	0.011		16	Toe of Slope									
	9T	CHARLES A. MILLER, ET AL	299	9	1.000	0.116	0.005	0.005			9.884	10	For Drive			32	EDNA VENERABLE	205	451	0.110		0.005	0.005	0.105	"	Toe of Slope	324 311-3 2-25-69								
	10T	DON E. HARPEST, ET AL	207	297	43	268	NONE	0.038	0.038		10.00	10	Toe of Slope			32T	"				0.008	0.008		"	Toe of Slope										
	33	MAX E. HANKS, ET AL											"			33	MAX E. HANKS, ET AL	306	826	0.110		0.005	0.005	0.105	"	Walk & Toe of Slope	322 880-2 11-1-68								
	33T	"											"			33T	"				0.007	0.007		"	Walk & Toe of Slope										
	12	J. EARL CHANDLER, ET AL	306	206	1.97	0.248	0.089	0.066	0.023		1.699	10	"	318-448-50-2-2-68		34	MAX E. HANKS, ET AL	212	209	0.110		0.005	0.005	0.105	"	Steps	321 339-41 8-2-68								
	34T	"											"			34T	"				0.007	0.007		"	Steps										
	13	LOWELL E. LEVAN, ET AL	310	460	14.69	0.055	1.360		1.360		7.149 5.493	13	"	323 728-31 11-0-69		35	MAUDE ELLIOTT	196	267	0.110		0.006	0.006	0.104	"	Toe of Slope	320-4-6-5-17-65								
	13A	"					0.633	0.633				13-14	"			35T	"				0.14	0.14		"	Toe of Slope										
	13S	"					278 SQ FT					13	To Complete Drainage																						
	14T	BOARD OF EDUCATION, CITY	234	52	3.22		0.497	0.497			3.22	"	Toe of Slope	318 91-2 11-1-68																					
	14TI	"	234	43	8.98		0.047	0.047			8.98	13-15	"																						
	15	LOWELL E. LEVAN, ET AL	317	563	573	1.47	0.501	0.501	0.092	0.877	12-13-14	13-14	Toe of Slope	323 732-5 11-0-69		36	ETHYL SCOTT	254	394	0.110		0.006	0.006	0.104	15	Toe of Slope	320 531-3 6-21-68								
	15T	"					0.024	0.024				13-14	Toe of Slope			36T	"				0.20	0.20		"	Toe of Slope										
	15S	"					286 SQ FT					13	To Complete Drainage			37	RALPH HERREN, ET AL	289	509	0.110		0.005	0.005	0.105	15-16	Toe of Slope	323 392-4 12-6-68								
	37T	"											"			37T	"				0.15	0.15		"	Toe of Slope										
	16	LOIS A. CLINE	305	916	1.360	0.158	0.158				1.202	13	"	320 525-7 6-21-68		38	ALICE M. STEVENS	305	535	0.330		0.005	0.005	0.315	16	Toe of Slope	323 395-8 12-6-68								
	16T	"	305	913		0.100	0.100					13-14	Toe of Slope			38T	"				0.18	0.18		"	Toe of Slope										
	17	EDWARD F. CLINE, ET AL	308	395	3.88	0.207	0.207				3.673	13-15	"	320 528-30 6-21-68		38A	"				0.10	0.10		"	Steps, Toe of Slope										
	17T	"				0.120	0.120					"	Toe of Slope			38AT	"				0.16	0.16		"	Steps, Toe of Slope										
	18	DWIGHT REED, ET UX	314	707	709	0.482	0.002	0.002			0.316	15	"	318-451-54 2-2-68		39	CHARLES W. GRANT, ET AL	255	453	0.110		0.006	0.006	0.104	"	Steps & Walk	320-7-9-5-17-68								
	18T	"	314	705		0.052	0.052					"	Toe of Slope			39T	"				0.11	0.11		"	Steps & Walk										
	18A	"	314	711		0.013	0.013				0.151	"	"																						
	18AT	"	314	713		0.018	0.018					"	Toe of Slope			40	CITY OF BELLEFONTAINE	178	470	3.49		0.053	0.053	YES	3.437	"	Toe of Slope	324 87-8 2-14-69							
	40T	"										"	"			40T	"				0.057	0.057		"	Toe of Slope										
	19	HAROLD L. STEWART, ET AL	293	538	0.153	0.015	0.015				0.138	"	"	455-457-2-2-68																					
	19T	"				0.019	0.019					"	Toe of Slope																						
	20	NORMAN CHAMBERS, ET AL	297	33	0.110	0.004	0.004				0.106	"	"	322 299-301 9-27-68		41	INLAND PRODUCTS, INC.	196	430	14.29		0.031	0.031	14.250	"	Toe of Slope	319-754-57-5-3-68								
	20T	"				0.013	0.013					"	Toe of Slope			41T	"				0.138	0.138		"	Toe of Slope										
	41X	"																																	

SUMMARY OF ADDITIONAL RIGHT OF WAY REQUIRED

NUMBER OF OWNERS 153

NUMBER OF STRUCTURE PARCELS 22

JOB NUMBER 074020

FED. RD. DIVISION	STATE	PROJECT
2	OHIO	

296
318

LOGAN COUNTY
LOG-47-11.36

G
27

FUNDS	PAR No	OWNER	DEED RECORD		DEED AREA	TOTAL PRO.	TO BE ACQUIRED			BLDG	NET RESIDUE		SHEET No	REMARKS	RECORDING DATA			FUNDS	PAR No	OWNER	DEED RECORD		DEED AREA	TOTAL PRO.	TO BE ACQUIRED			BLDG	NET RESIDUE		SHEET No	REMARKS	RECORDING DATA			
			VOL.	PAGE			TOTAL TAKE	PRO. TAKE	NET TAKE		LEFT	RIGHT			VOL.	PG.	DATE				VOL.	PAGE			TOTAL TAKE	PRO. TAKE	NET TAKE		LEFT	RIGHT			VOL.	PG.	DATE	
	45	GEORGE HIGGINS	273	517	0.278	0.006		0.006		0.272		17		320	534-6	6-21-68		60	ROY McDONALD, ET AL	226	228	0.101	0.006		0.006		0.095	17		320	13-15-5-17-68					
	45T					0.004		0.004										60T				0.005		0.005												
	46	ORVILLE K. ROGERS, ET AL	301	464	0.278	0.010		0.010		0.258		17		319	682-81-5-3-68			61	FAYE WILSON	237	13	0.278	0.006		0.006		0.272	17		319	764-66-5-3-68					
	46T					0.010		0.010										61T				0.005		0.005												
	46A					0.010		0.010																												
	46AT					0.006		0.006																												
	47	SYLVIA M. KIPKER	249	77	0.940	0.037		0.037		0.890	16-17	17		321	342-5	8-2-68		62	JAMES F. WINDSOR, ET AL	182	65	0.278	0.006		0.006		0.272	17-18		325	576-B-5-22-69					
	47T		157	71		0.044		0.044										62T				0.009		0.009												
	47A					0.013		0.013																												
	47AT					0.018		0.018																												
	48	DONALD E. BERRY, ET AL	188	471	0.278	0.006		0.006		0.272		17		319	236-38-4-5-68			63	THE TAZWELL CORP	297	350	0.278	0.006		0.006		0.272	18		322	111-3	9-13-68				
	48T					0.007		0.007										63T				0.008		0.008												
	49	BENJAMIN H. HILDRETHEIM	298	266	0.278	0.006		0.006		0.272		17		319	236-38-4-5-68			64	LONG ISLAND CONST CO	311	232	0.278	0.006		0.006		0.272	18		323	736-9	1-10-69				
	49T					0.010		0.010										64T				0.009		0.009												
	50	MARION M. BALL	261	134	0.278	0.010		0.010		0.268		17		319	761-73-5-3-68			65	ALBERT G. HUFFMAN, ET AL	176	211	0.278	0.006		0.006			18		322	302-4	9-27-68				
	50T					0.009		0.009										65T				0.010		0.010												
	51	GILLESPIE OIL CO	280	288	0.218	0.019		0.019		0.199		17		32B	187-9	11-10-69			66	DALE L. TROPP	307	385	0.278	0.006		0.006		0.272	18		319	242-44-4-5-68				
	51T					0.009		0.009										66T				0.011		0.011												
	51A		228	47	0.556	0.013		0.013		0.543		17-18						67	WALTER O. LEGG, ET AL	306	517	0.278	0.006		0.006		0.272	18	RAMBO ADDITION	320	16-18-5-17-68					
	51AT					0.007		0.007										67T				0.016		0.016												
	51ATI					0.002		0.002				17-18						68	LULA M. UNDERWOOD	306	120	0.278	0.006		0.006		0.272	18		319	688-90-5-3-68					
	52	DONALD P. WALKER, ET AL	292	389	0.161	0.008		0.008		0.153		17		320	10-12-5-17-68			68T				0.028		0.028												
	52T					0.004		0.004										69	LOGAN ROGERS, ET AL	289	439	0.308	0.007		0.007		0.301	18		319	767-69-5-3-68					
	53	ROY W. SHERMAN, ET AL	312	43	0.179	0.006		0.006		0.173		18		319	239-44-4-5-68			70	RALPH G. BRUCKELMEYER, ET AL	315	989	0.10 DEED 0.151 GAL	0.001		0.001		0.140@	18		320	19-21-5-17-68					
	53T					0.007		0.007										70T				0.021		0.021												
	54	ALTHA T. AMERINE, LE, ET AL	215	1	0.141	0.006		0.006		0.135		18		321	346-9	8-2-68			71	DOROTHY M. BELL	238	262	0.25	0.002		0.002		0.248	18		337	835-8	11-12-71			
	54T					0.006		0.006										71T				0.006		0.006												
	55	URIAH L. SOMERS, ET AL	300	216	0.104	0.006		0.006		0.098		18		322	105-7	9-13-68			71T			0.003		0.003												
	55T					0.009		0.009										71T				0.003		0.003												
	56	LONG ISLAND CONST. CO.	305	38	0.066	0.006		0.006		0.060		18		322	108-10	9-13-68			72	NOT USED																
	56T					0.004		0.004										73	NOT USED																	
	57	PENN CENTRAL CO.	95	460	N.A.	861 S.F.		861 S.F.			18-26	17		335	260-4	5-28-71		74WD	THE TEXAS COMPANY	177	606	0.280	0.280		0.280	YES	18, 20	COMPLETE TAKE	328	555-6	12-15-69					
	57A					942 "		942 "										75T	JOSEPH I. JOHNSON, ET AL	205	500	0.176	0.004		0.004		0.176	19	Toe of Slope							
	57AT					2560 "		2560 "										76WD	ETTA E. COLLINS	203	498	0.196	0.196		0.196	YES	19	COMPLETE TAKE	329	505-6	3-23-70					
	57B					252 "		252 "										77WD	WANDA M. CAIN	308	577	0.217	0.217		0.217	YES	19	COMPLETE TAKE	319	752-53-5-3-68						
	57BT					456 "		456 "										78	CLETIS C. CARMEAN, ET AL	299	432	0.372	0.007		0.007		0.365	19		320	537-9	6-21-68				
	57C					1283 "		1283 "										78T				0.002		0.002												
	57CT					887 "		887 "										79T	ANNA GABRIEL	198	275	0.119	0.005		0.005		0.119	19	Walk, Toe of Slope							
	57D					226 "		226 "																												
	57DT					358 "		358 "																												
	58Aerial	PENN CENTRAL CO.	95	460	N.A.	2971 S.F.		2971 S.F.			27-27A			330	907-10	6-29-70		80T	OCA O. ROHLFLING-FULLER GODFREY																	
	58Aerial					3116 "		3116 "										81	NOT USED																	
	58B					59 "		59 "										82	NOT USED																	
	58C					69 "		69 "										83A	DOBIS A. (MYERS) CLAGG	299	543															
	58D					84 "		84 "										84	LAWRENCE H. KING	254	593	1.062	0.014		0.014	YES	20		324	314-6	2-25-69					
	58E					142 "		142 "										84T				0.037		0.037												
	58F					132 "		132 "										84PR																		
	58G					20 "		20 "										85WD	ABRAM W. KING	134	277	0.130	0.028	0.130	0.028	0.102	YES	20	COMPLETE TAKE	3						

SUMMARY OF ADDITIONAL RIGHT OF WAY REQUIRED

NUMBER OF OWNERS 153

NUMBER OF STRUCTURE PARCELS 22

JOB NUMBER 074020

FED. RD. DIVISION	STATE	PROJECT
2	OHIO	

298
318

8
27

LOGAN COUNTY
LOG - 47 - 11.36

FUNDS	PAR N ^o	OWNER	DEED RECORD		DEED AREA	TOTAL PRO.	TO BE ACQUIRED				NET RESIDUE		SHEET N ^o	REMARKS	RECORDING DATA			FUNDS	PAR N ^o	OWNER	DEED RECORD		DEED AREA	TOTAL PRO.	TO BE ACQUIRED				NET RESIDUE		SHEET N ^o	REMARKS	RECORDING DATA				
			VOL.	PAGE			TOTAL TAKE	PRO. TAKE	NET TAKE	BLDG	LEFT	RIGHT			VOL.	PG.	DATE				VOL.	PAGE			TOTAL TAKE	PRO. TAKE	NET TAKE	BLDG	LEFT	RIGHT			VOL.	PG.	DATE		
	136	CHARLES L. BARRETT, ETAL	176	207	0.139		0.003		0.003		0.136	23			321	369-71	8-2-68		160	FOREST G. JACOBS, ETAL	299	583	0.162		0.005		0.005		0.157	24		324	981-3	4-14-69			
	136T	"					0.002		0.002			"	Toe of Slope					160T	"	"					0.020		0.020		"	Remove & Rebuild Steps							
	137	TERESA B. FAWCETT	300	223	0.139		0.005		0.005		0.134	23			321	372-4	8-2-68		161ND	SINCLAIR REFINING CO.	316	962	0.556		0.004		0.004		0.552	25		323	703-5	1-3-69			
	137T	"	172	182			0.006		0.006			"	Toe of Slope																								
	138	METHODIST EPISCOPAL CHURCH	71	167	0.417		0.016		0.016		0.401	23-24			328	196-8	11-10-69		162	NOT USED																	
	138T	"					0.017		0.017			"	Toe of Slope																								
	139	WEBSTER K. STERLINE	310	348	0.152		0.008		0.008		0.144	23			322	892-4	11-1-68		163	NOT USED																	
	139T	"	144	428			0.011		0.011			"	Toe of Slope																								
	140	KENNETH N. HIGHLAND, ETAL	311	234	0.228		0.005		0.005		0.223	23			329	110-12	2-9-70		164	CLIFFOR H. BAILEY, ETAL	318	125	0.157		0.003		0.003		0.154	24		324	984-6	4-14-69			
	140T	"					0.010		0.010			"	Steps					164T	-LESSEE: SINCLAIR REFINING CO. // Lease	346				0.010		0.010		"	Drive to Station Dumps								
	141	JAMES F. COSTIN, ETAL	314	585-9	0.303		0.006		0.006		0.297	23			323	414-16	12-6-68																				
	141T	"	314	436-9			0.012		0.012			"	For Drive																								
	142	DOLPH O. CLEGG, ETAL	284	452	0.125		0.005		0.005		0.120	23			322	895-7	11-1-68																				
	142T	"					0.010		0.010			"	Toe of Slope																								
	143	JEAN BUCHANAN	141	2	0.082		0.006		0.006		0.076	23			322	898-900	11-4-68																				
	143T	"	137	435			0.011		0.011			"	Drive & Toe of Slope																								
	144	GRACE E. HUSTON	187	467	0.051		0.004		0.004		0.047	23			329	237-8	2-25-70																				
	144T	"	185	196			0.003		0.003			"	Toe of Slope																								
	145	STANDARD OIL CO	141	510	0.562		0.012		0.012		0.550	23, 24			330	904-06	6-29-70																				
	145T	Non Perform May 75	297	151	653	361						"	For Drive																								
	146	ABE C. FRANKS	218	349	0.581		0.004		0.004		0.577	24			330	204-6	5-18-70																				
	146T	"					0.019		0.019			"	Retaining Wall																								
	147	ABE C. FRANKS, ETAL	223	449	0.126		0.002		0.002		0.124	24			330	289-91	5-18-70																				
	147T	"	199	591			0.022		0.022			"	Drive & Steps																								
	148	ABE C. FRANKS	219	187	0.126		0.002		0.002		0.124	24			330	297-8	5-18-70																				
	148T	"					0.006		0.006			"	Steps																								
	149	KENNETH F. CLOUD, ETAL	274	250	0.303		0.003		0.003		0.300	24			323	940-2	1-31-69																				
	149T	"					0.010		0.010			"	Steps																								
	150	CLARENCE D. GOOSEN, ETAL	312	200	0.278		0.003		0.003		0.275	24			324	320-2	2-25-69																				
	150T	"					0.022		0.022			"	Drive, Wall, Steps																								
	151	SUSIE Z. McCRACKEN (FEE)	175	498	0.152		0.002		0.002		0.150	24			324	978-80	4-14-69																				
	151T	"					0.011		0.011			"	Drive, Wall, Steps																								
	152	WILMA F. BUROKER, ETAL	320	620	0.120		0.002		0.002		0.118	25			324	323-5	2-25-69																				
	152T	"					0.015		0.015			"	PART LOT #194 ALSO (Steps) OWNS PAR. 3																								
	153T	CHARLES W. ARNETT, ET AL	315	143	0.120		0.015		0.015		0.120	25																									
	154T	TRUSTEES OF THE CHURCH OF CHRIST	115	80	198	22	0.556		0.004		0.556	25																									
	155	NOT USED	223	623	181	190																															
	156	BOARD OF TRUSTEES, LOGAN-COUNTY DISTRICT LIBRARY	111	434	0.366		0.008		0.008		0.358	24			325	795-7	6-5-69																				
	156T	"					0.029		0.029			"	Toe of Slope, Wall																								
	157	THELMA TRAU, ETAL	309	133	0.0505		0.002		0.002		0.124	24			328	986-8	1-27-70																				
	157T	"					0.007		0.007			"	Toe of Slope, Walk, Steps																								
	158	ABE C. FRANKS	218	352	0.107		0.003		0.003		0.104	24			330	292-3	5-18-70																				
	158T	"	162	327			0.008		0.008			"	2 Walks, Toe of Slope																								
	159	WAYNE BACHMAN, ETAL	287	152	0.120		0.003		0.003		0.117	24			322	311-3	9-27-68																				
	159T	"					0.007		0.007			"	Drive, Walk, Toe of Slope																								

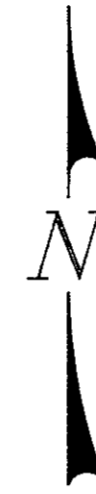
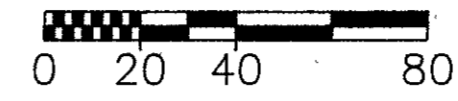
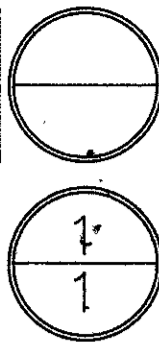
158
EPC

VACATION OF RIGHT-OF-WAY PLAT

HARRISON TOWNSHIP CITY OF BELLEFONTAINE SEC. 5 - T.3 - R.14

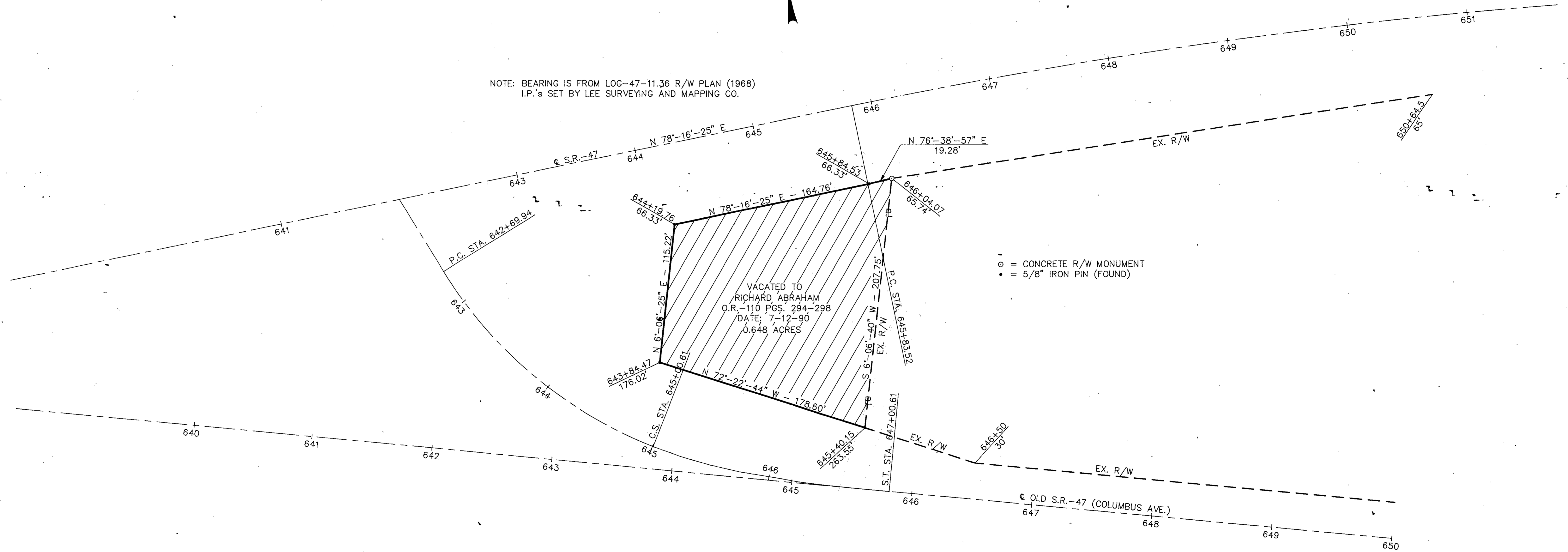
FHWA REGION	STATE	PROJECT
5	OHIO	

LOGAN COUNTY
LOG- 47 -11.36



S.R.-47 CURVE DATA
P.I. STA. 653+01.00
Δ= 17°-05'-30" RT.
D= 1"-12
R= 4774.65'
T= 717.48'
L= 1424.31'
E= 53.61'

NOTE: BEARING IS FROM LOG-47-11.36 R/W PLAN (1968)
I.P.'s SET BY LEE SURVEYING AND MAPPING CO.



- = CONCRETE R/W MONUMENT
- = 5/8" IRON PIN (FOUND)

I hereby certify that this plat is a true delineation of a survey made by the Ohio Department of Transportation in 1988.

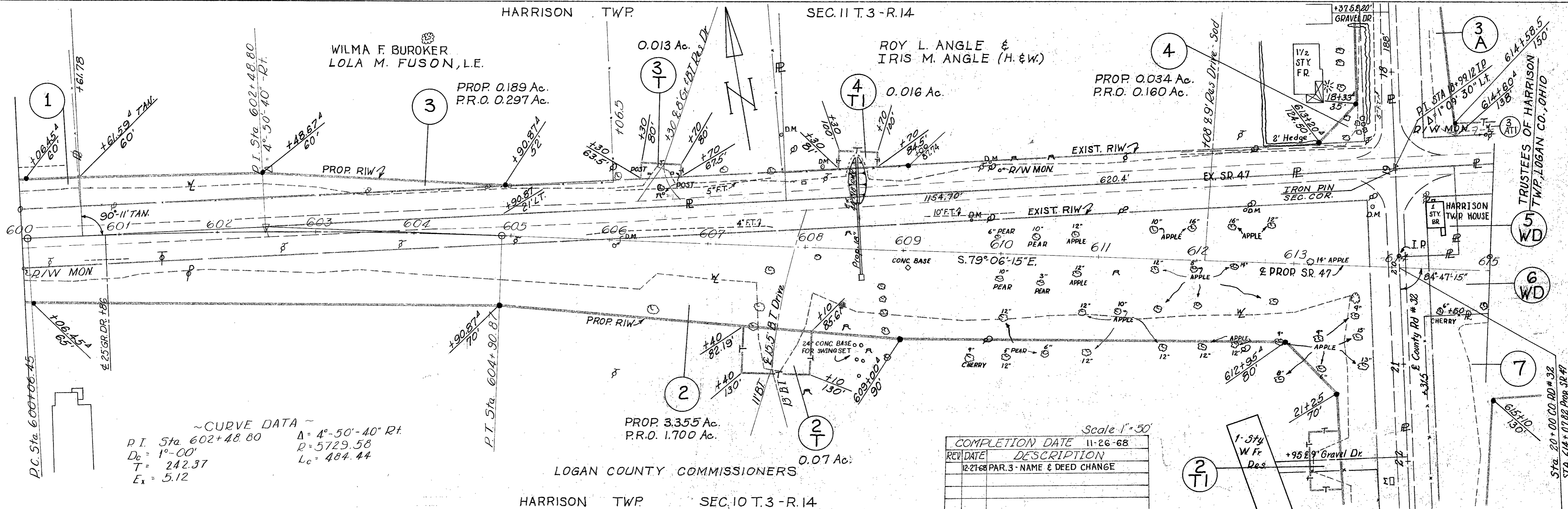
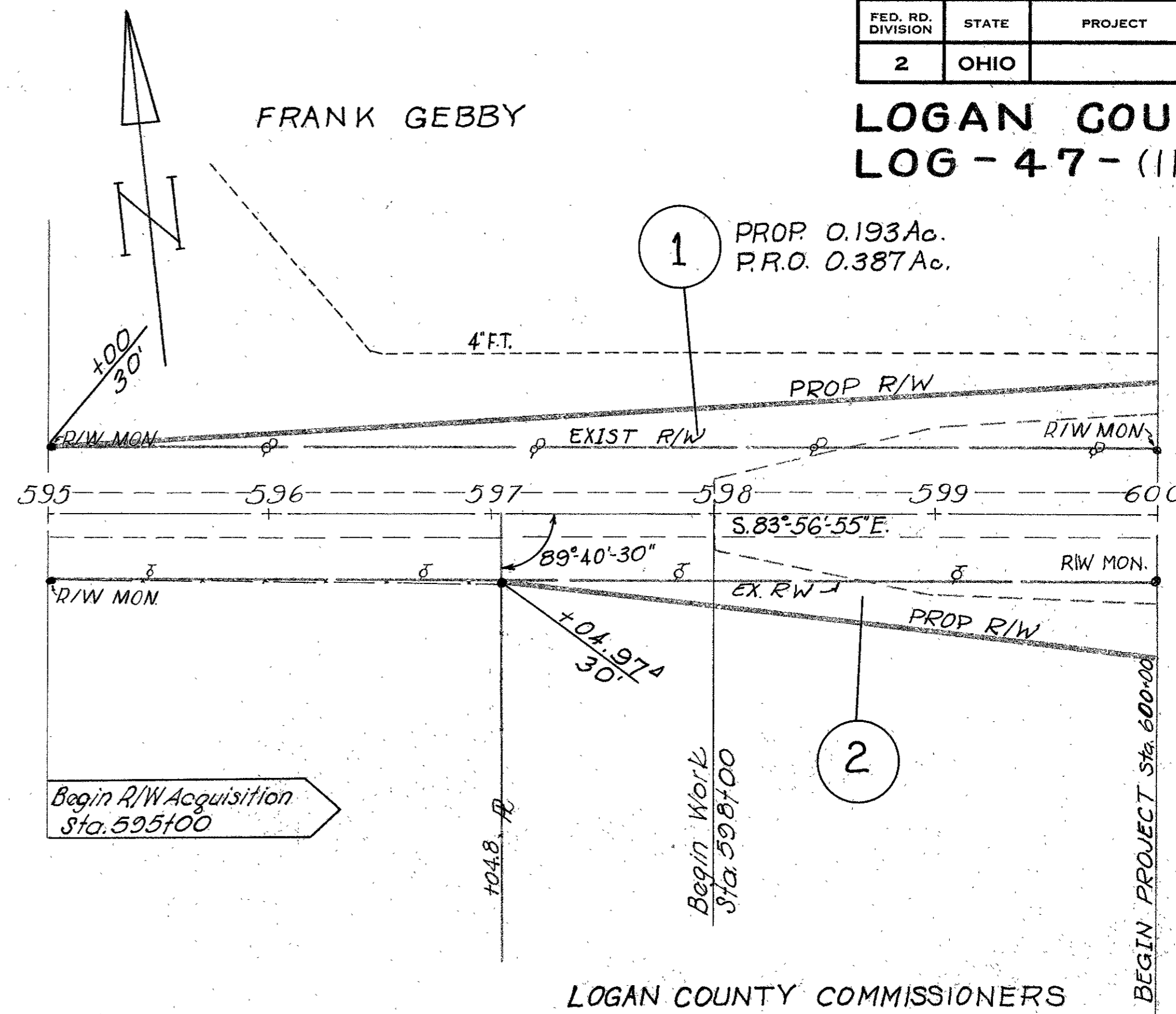
Richard R. Helmlinger
Richard R. Helmlinger - Registered Surveyor #5421

RECORDED	
LOGAN COUNTY	
Date: _____	
Vol. : _____	
Page: _____	
Date	Revision Description
Completion Date: 5-16-88	

R/W Mon. Shown as Set 3/30/71

FED. RD. DIVISION	STATE	PROJECT	299 318
2	OHIO		

LOGAN COUNTY
LOG - 47 - (11.36) 27



~CURVE DATA~
 P.I. Sta. 602+48.80 Δ = 4°-50'-40" Rt.
 Dc = 1°-00' R = 5729.58
 T = 242.37 Lc = 484.44
 Ex = 5.12

Scale 1" = 50'

COMPLETION DATE	11-26-68
REV. DATE	DESCRIPTION
12-27-68	PAR. 3 - NAME & DEED CHANGE

SEC. 5 T. 3 - R. 14

HARRISON TWP

SEC. 4 T. 3 - R. 14

FED. RD. DIVISION	STATE	PROJECT
2	OHIO	

300
318

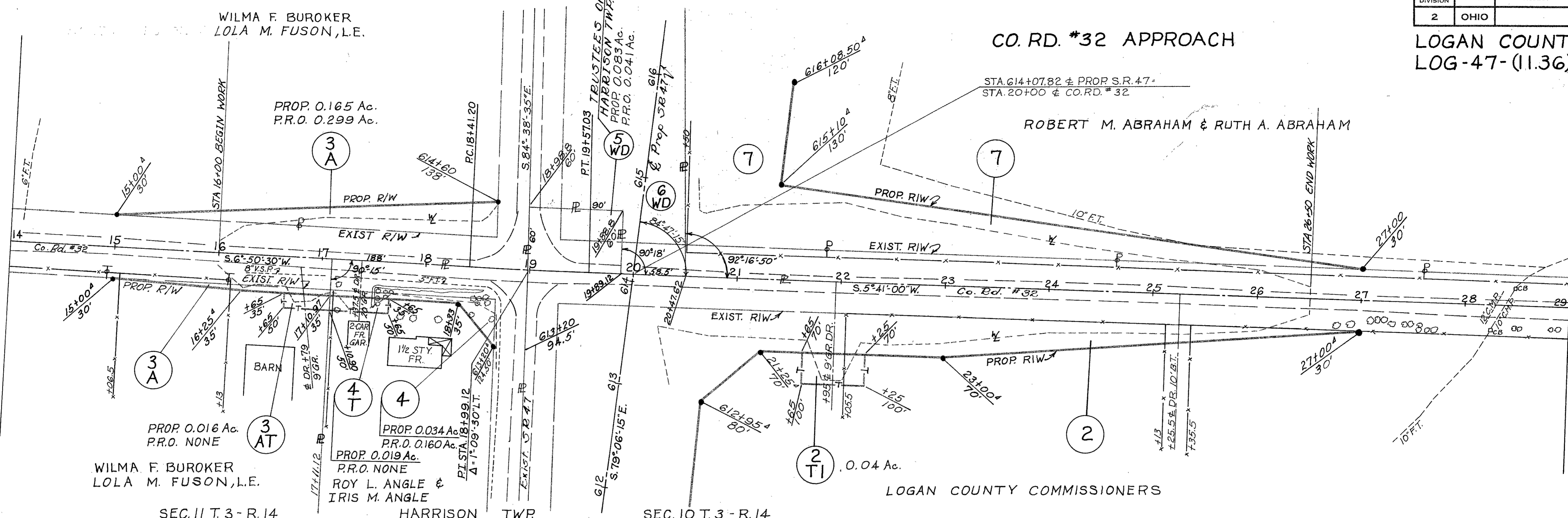
LOGAN COUNTY
LOG-47-(11.36)

10
27

CO. RD. #32 APPROACH

STA. 614+07.82 ± PROP. S.R. 47
STA. 20+00 ± CO. RD. #32

ROBERT M. ABRAHAM & RUTH A. ABRAHAM



SEC. 11 T. 3 - R. 14

HARRISON TWP

SEC. 10 T. 3 - R. 14

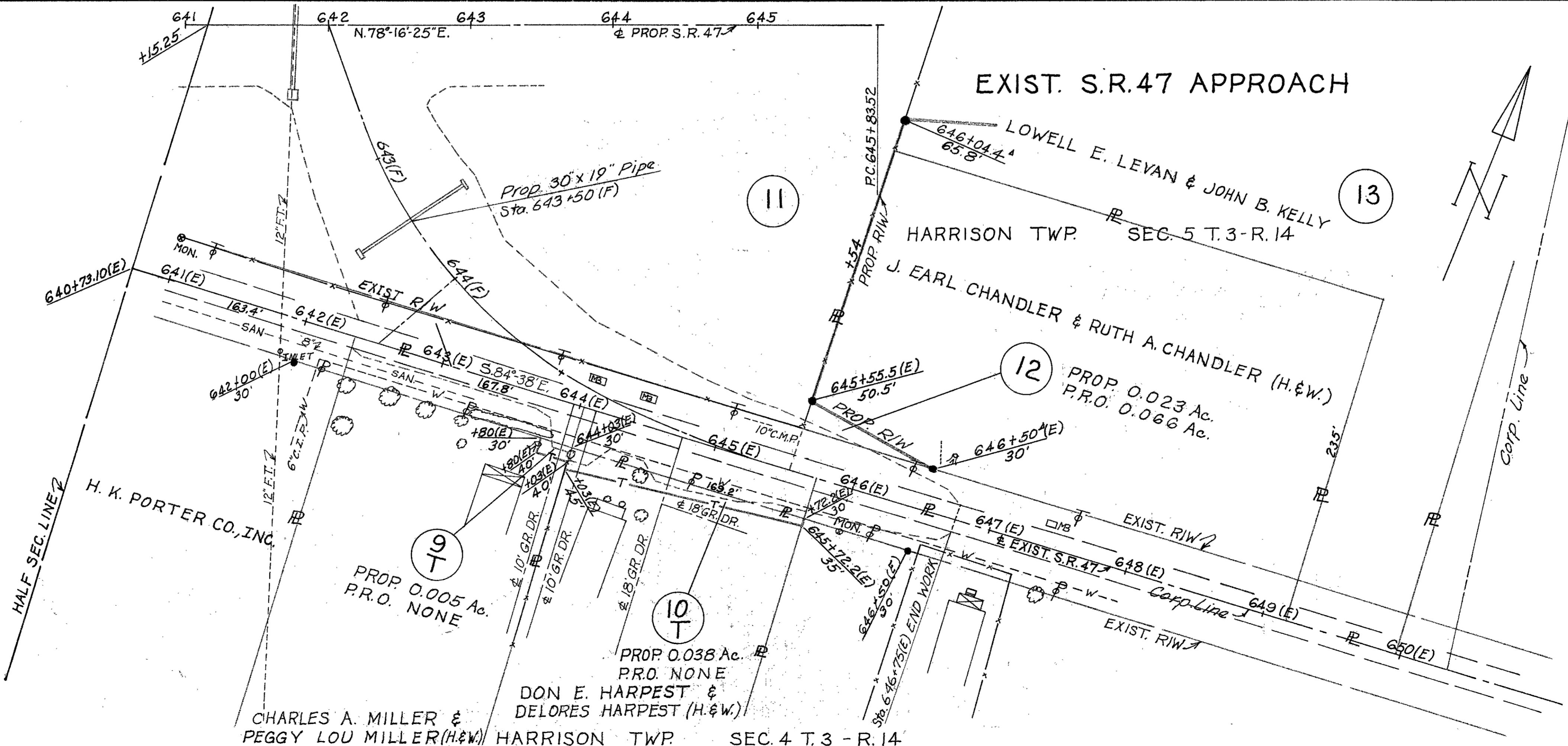
EXIST. S.R. 47 APPROACH

LOWELL E. LEVAN & JOHN B. KELLY

HARRISON TWP. SEC. 5 T. 3 - R. 14

J. EARL CHANDLER & RUTH A. CHANDLER (H. & W.)

PROP. 0.023 Ac.
P.R.O. 0.066 Ac.



HARRISON TWP. SEC. 4 T. 3 - R. 14

SCALE 1" = 50'

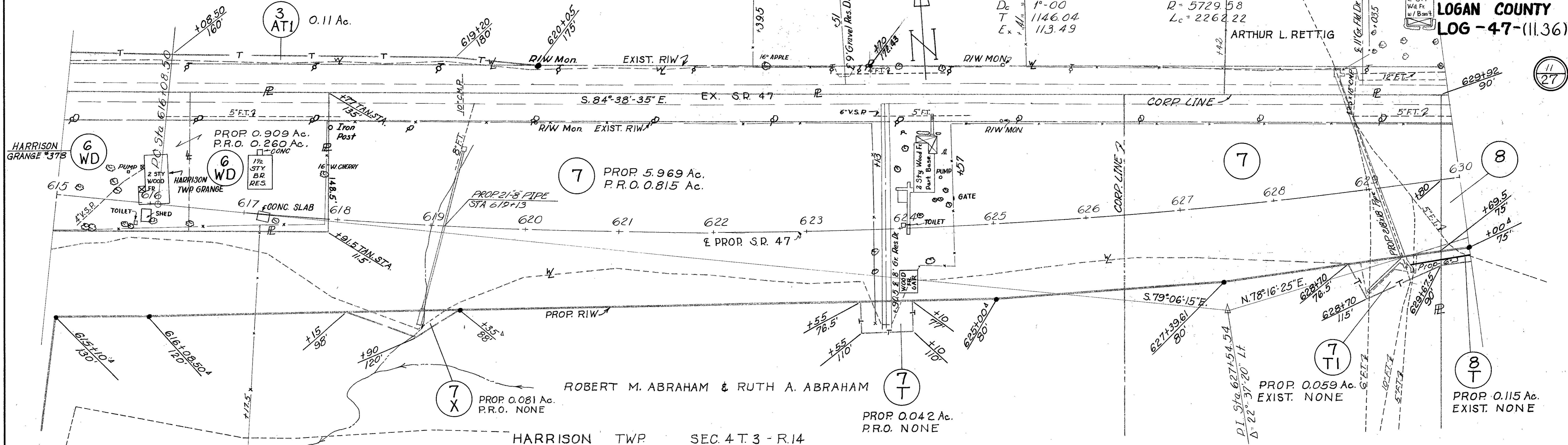
COMPLETION DATE	11-26-68
REV. DATE	DESCRIPTION

WILMA F. BURKER, FEE, LOLA M. FUSON, L.E.

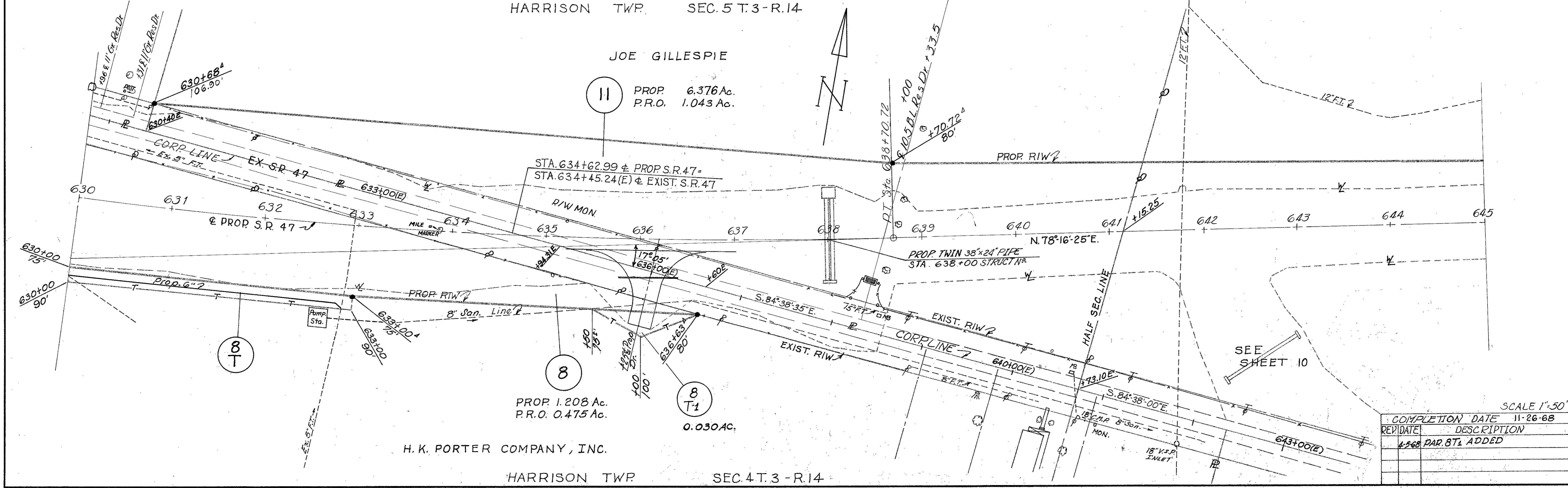
FED. RD. DIVISION	STATE	PROJECT	301
2	OHIO		318

~ CURVE DATA ~
 P.I. Sta 627+54.54 Δ=22°-37'-20" Lt.
 Dc 1°-00' R=5729.58
 T 1146.04 Lc=2262.22
 E_x 113.49

LOGAN COUNTY
 LOG-47-(11.36)



HARRISON TWP. SEC. 4 T.3 - R.14
 HARRISON TWP. SEC. 5 T.3 - R.14



HARRISON TWP. SEC. 4 T.3 - R.14

SCALE 1"=50'

COMPLETION DATE	11-26-68
REVISION DATE	
DESCRIPTION	4-68 PAR. 81 ₁ ADDED

FED. RD. DIVISION	STATE	PROJECT
2	OHIO	

302
318

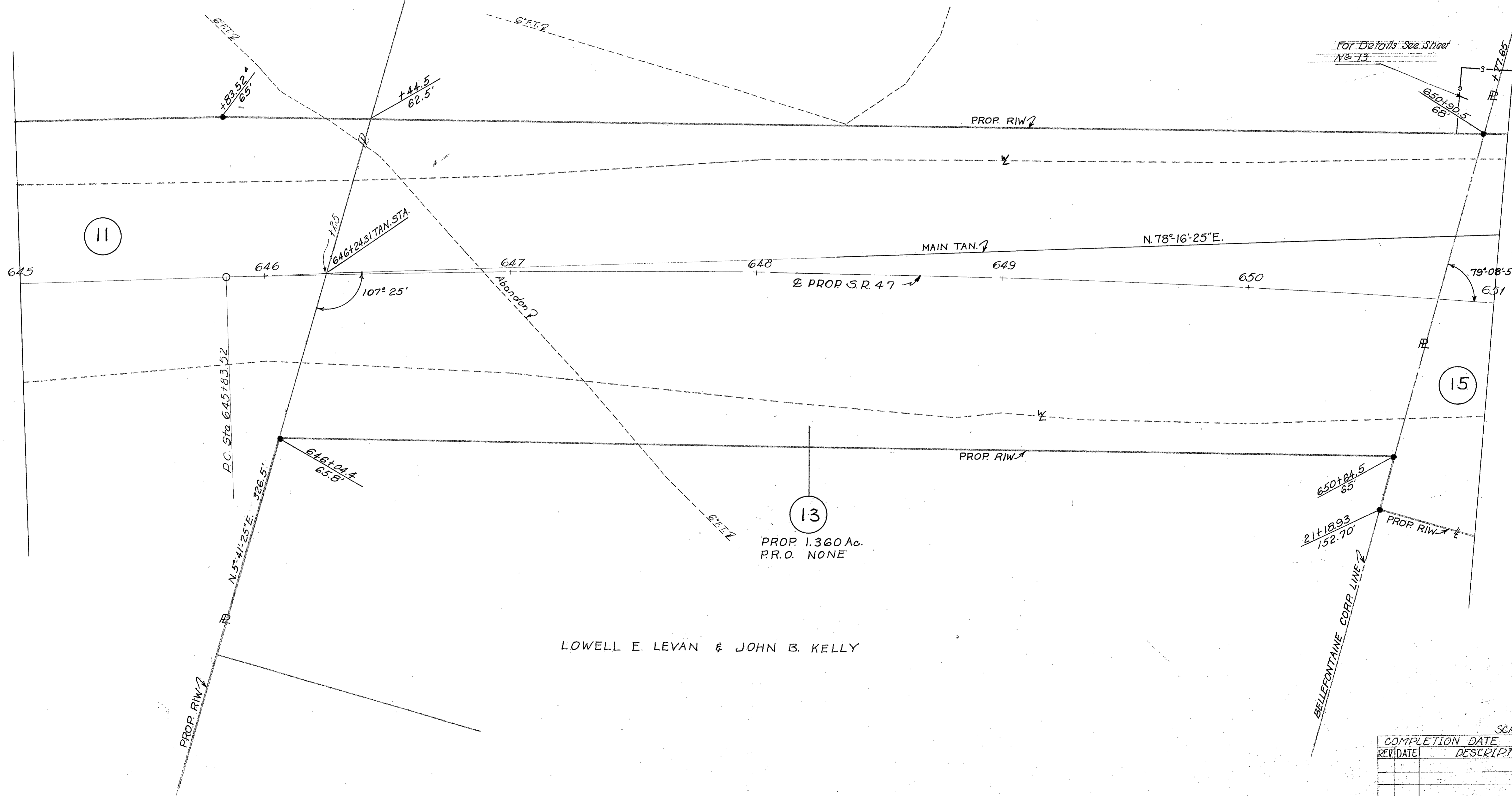
LOGAN COUNTY
LOG - 47 - (11.36)

12
27



JOE GILLESPIE

LOWELL E. LEVAN & JOHN B. KELLY



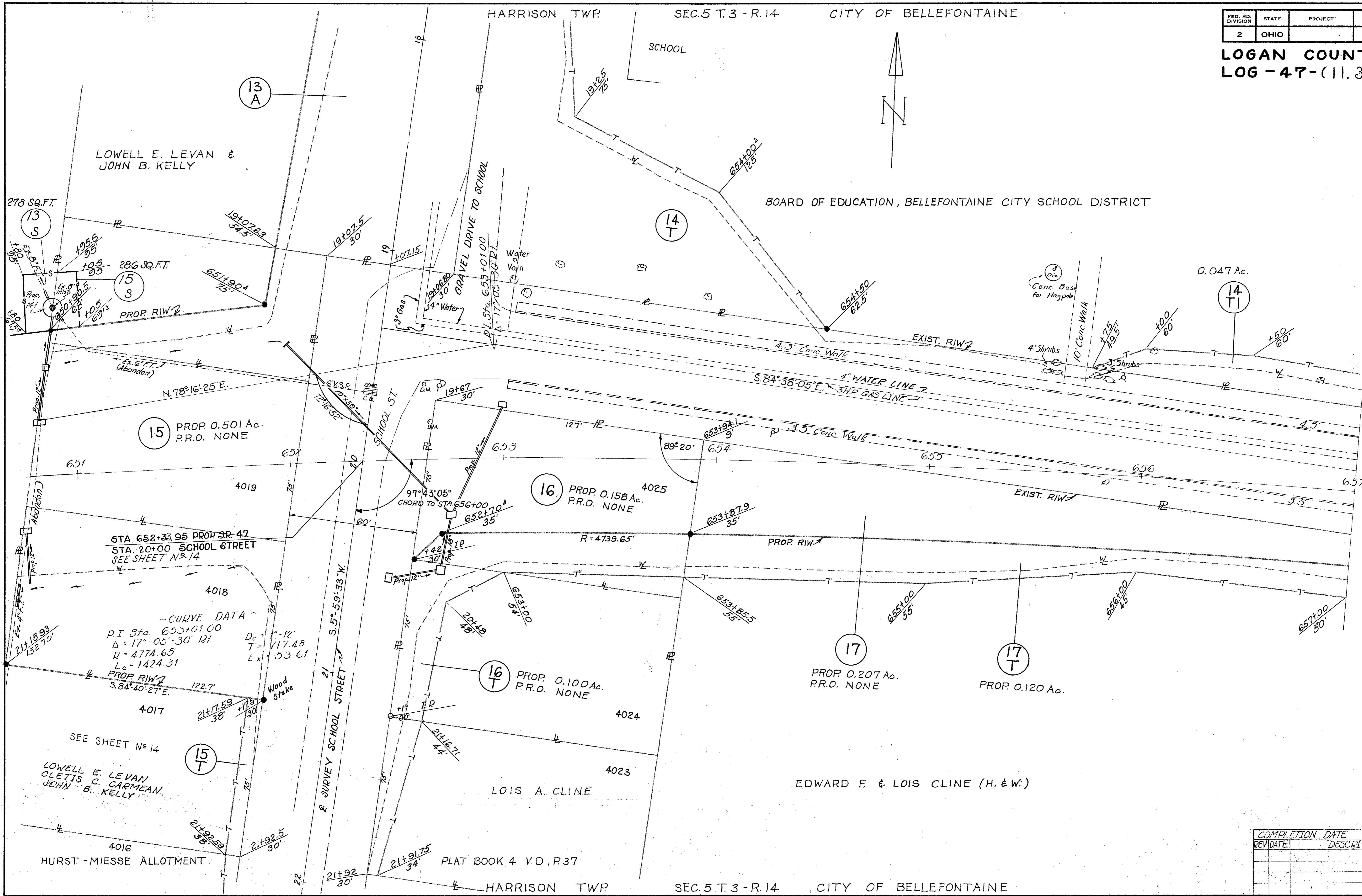
For Details See Sheet No. 13

13
PROP. 1.360 Ac.
P.R.O. NONE

LOWELL E. LEVAN & JOHN B. KELLY

SCALE 1" = 20'

COMPLETION DATE	11-26-68
REV. DATE	DESCRIPTION



LOWELL E. LEVAN &
JOHN B. KELLY

BOARD OF EDUCATION, BELLEFONTAINE CITY SCHOOL DISTRICT

15 PROP. 0.501 Ac.
P.R.O. NONE

16 PROP. 0.158 Ac.
P.R.O. NONE

16 PROP. 0.100 Ac.
P.R.O. NONE

17 PROP. 0.207 Ac.
P.R.O. NONE

17 PROP. 0.120 Ac.

LOIS A. CLINE

EDWARD F. & LOIS CLINE (H. & W.)

~ CURVE DATA ~
P.I. Sta. 653+01.00
Δ = 17°-05'-30" Rt.
Dc = 12'
T = 717.48
R = 4774.65
Lc = 1424.31
PROP. R.I.W.
S. 84°-40'-27" E.

SEE SHEET No 14

LOWELL E. LEVAN
CLETIS C. CARMEAN
JOHN B. KELLY

PLAT BOOK 4 V.D. P. 37

SCALE 1"=20'

COMPLETION DATE	11-26-68
REVISION DATE	DESCRIPTION

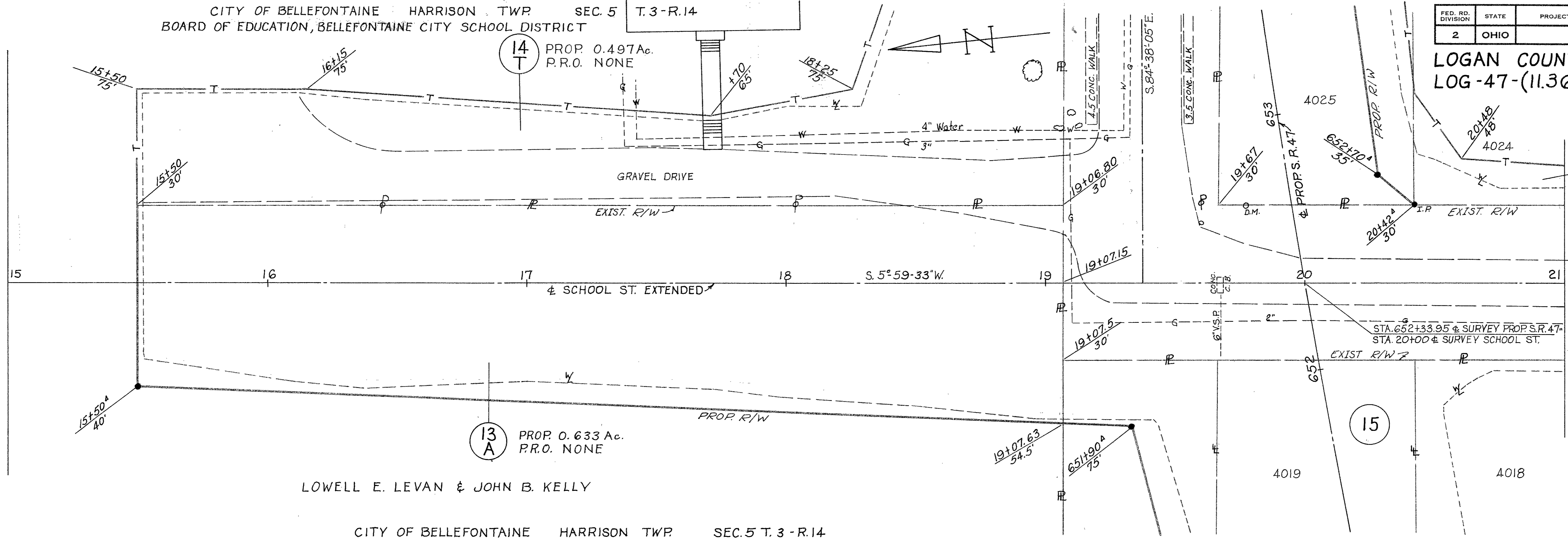
CITY OF BELLEFONTAINE HARRISON TWP SEC. 5 T.3-R.14
 BOARD OF EDUCATION, BELLEFONTAINE CITY SCHOOL DISTRICT

FED. RD. DIVISION	STATE	PROJECT
2	OHIO	

304
318

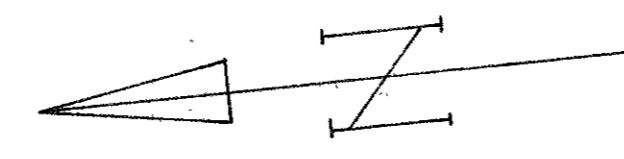
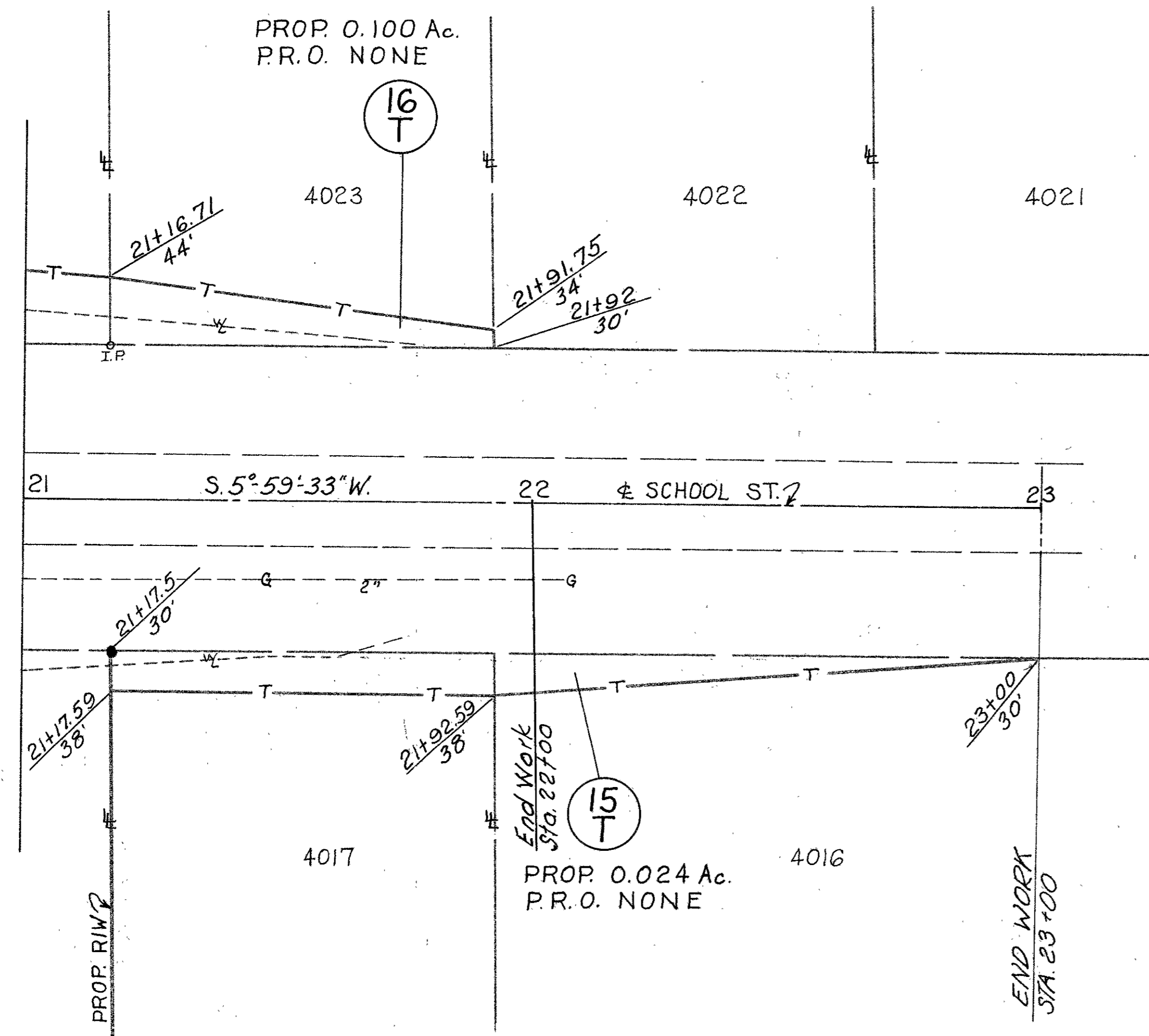
LOGAN COUNTY
 LOG-47-(11.36)

14
27



LOWELL E. LEVAN & JOHN B. KELLY

CITY OF BELLEFONTAINE HARRISON TWP SEC. 5 T. 3 - R. 14

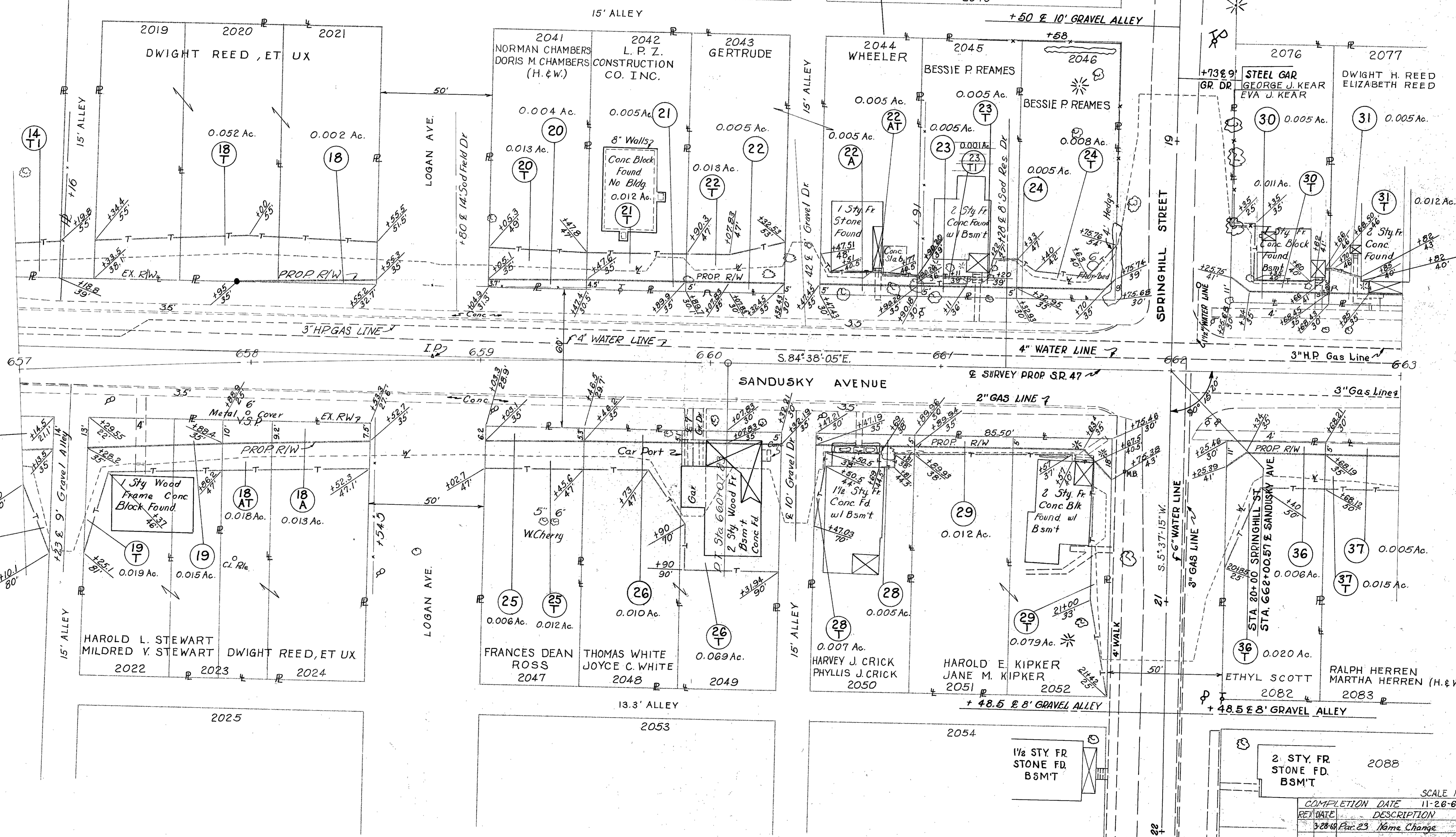


SCALE 1"=20'

COMPLETION DATE	DESCRIPTION
11-26-68	

FED. RD. DIVISION	STATE	PROJECT
2	OHIO	

LOGAN COUNTY
LOG-47-(11.36)



SCALE 1"=20'

COMPLETION DATE	11-26-68
REV. DATE	DESCRIPTION
3-28-69	Par. 23 Name Change

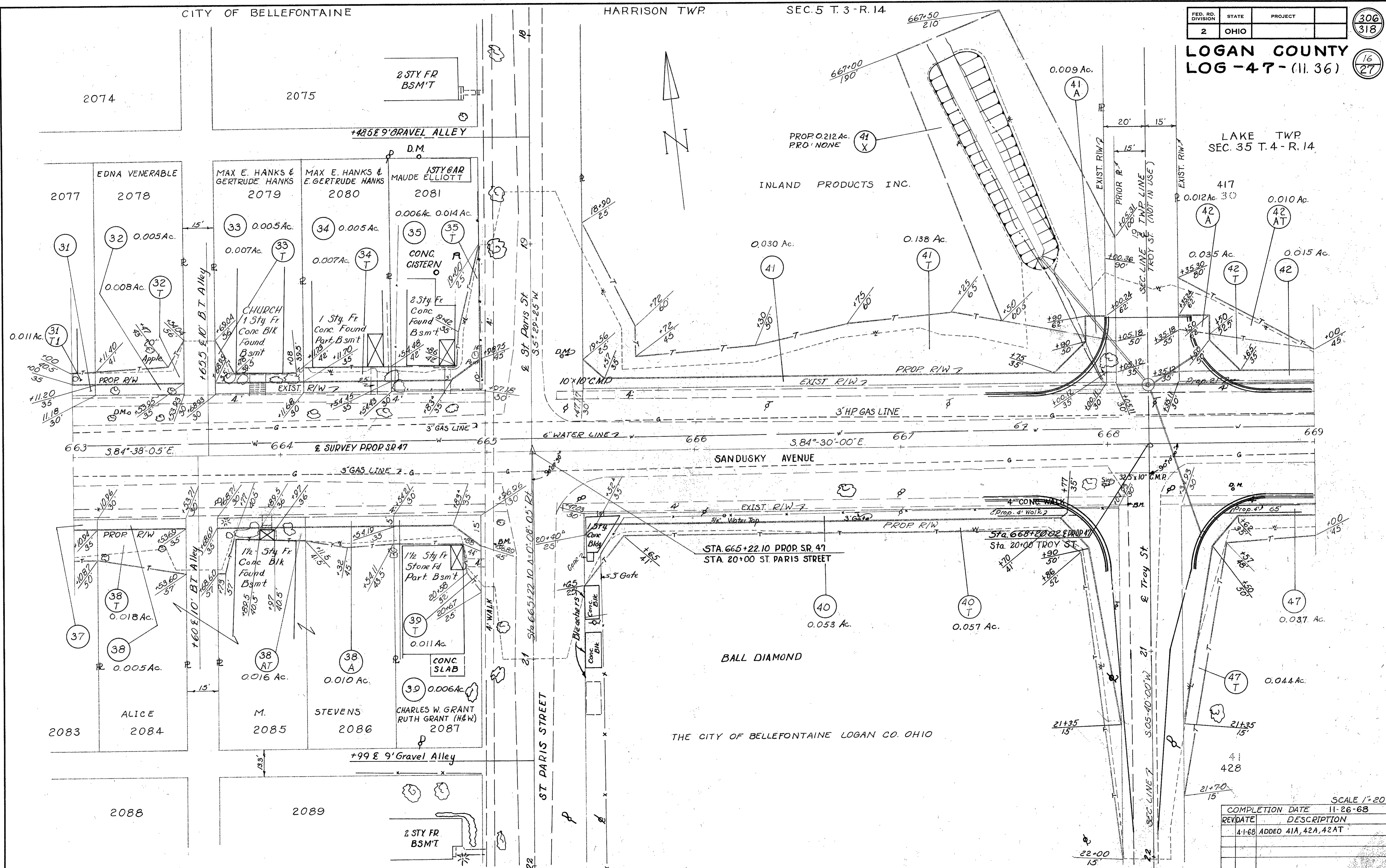
FED. RD. DIVISION	STATE	PROJECT
2	OHIO	

306
318

LOGAN COUNTY
LOG - 47 - (11.36)

16
27

LAKE TWP
SEC. 35 T. 4 - R. 14



SCALE 1" = 20'

COMPLETION DATE	11-26-68
REV. DATE	DESCRIPTION
4-1-68	ADDED 41A, 42A, 42AT

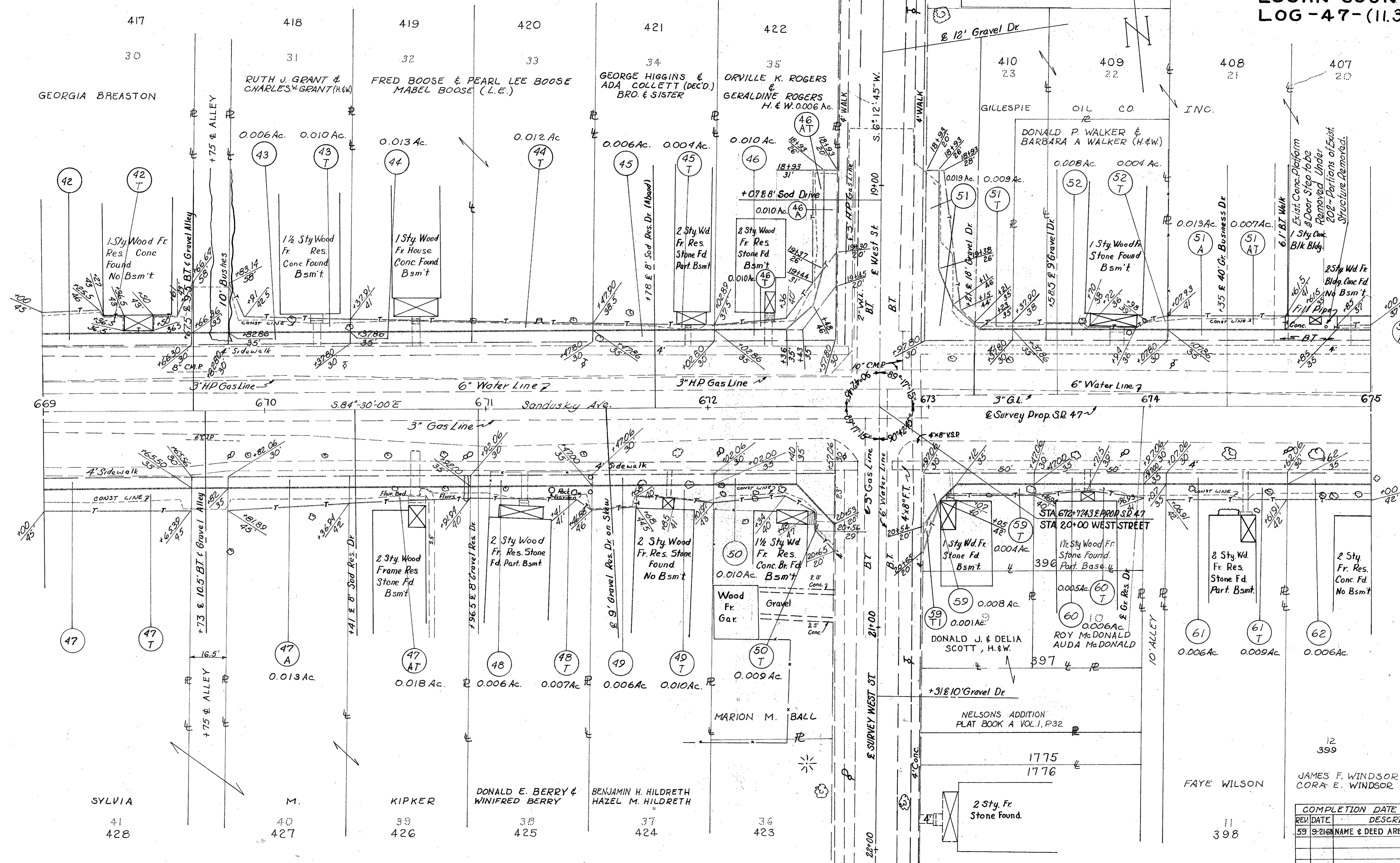
CITY OF BELLEFONTAINE LAKE TWP. SEC. 35 T. 4 - R. 14

B.H. AYLWORTH WESTERN ADDITION PLAT BOOK A VOL. 1 - P. 4 ~ 1851
 1851 LOT NO'S. 3-41 NEW CITY NO'S. 388-434

FED. RD. DIVISION	STATE	PROJECT	307
2	OHIO		318

LOGAN COUNTY
LOG-47-(11.36)

17	27
----	----



SCALE 1"=20'

COMPLETION DATE	11-26-68
REV. DATE	DESCRIPTION
59-9-21-68	NAME & DEED AREA CHANGE

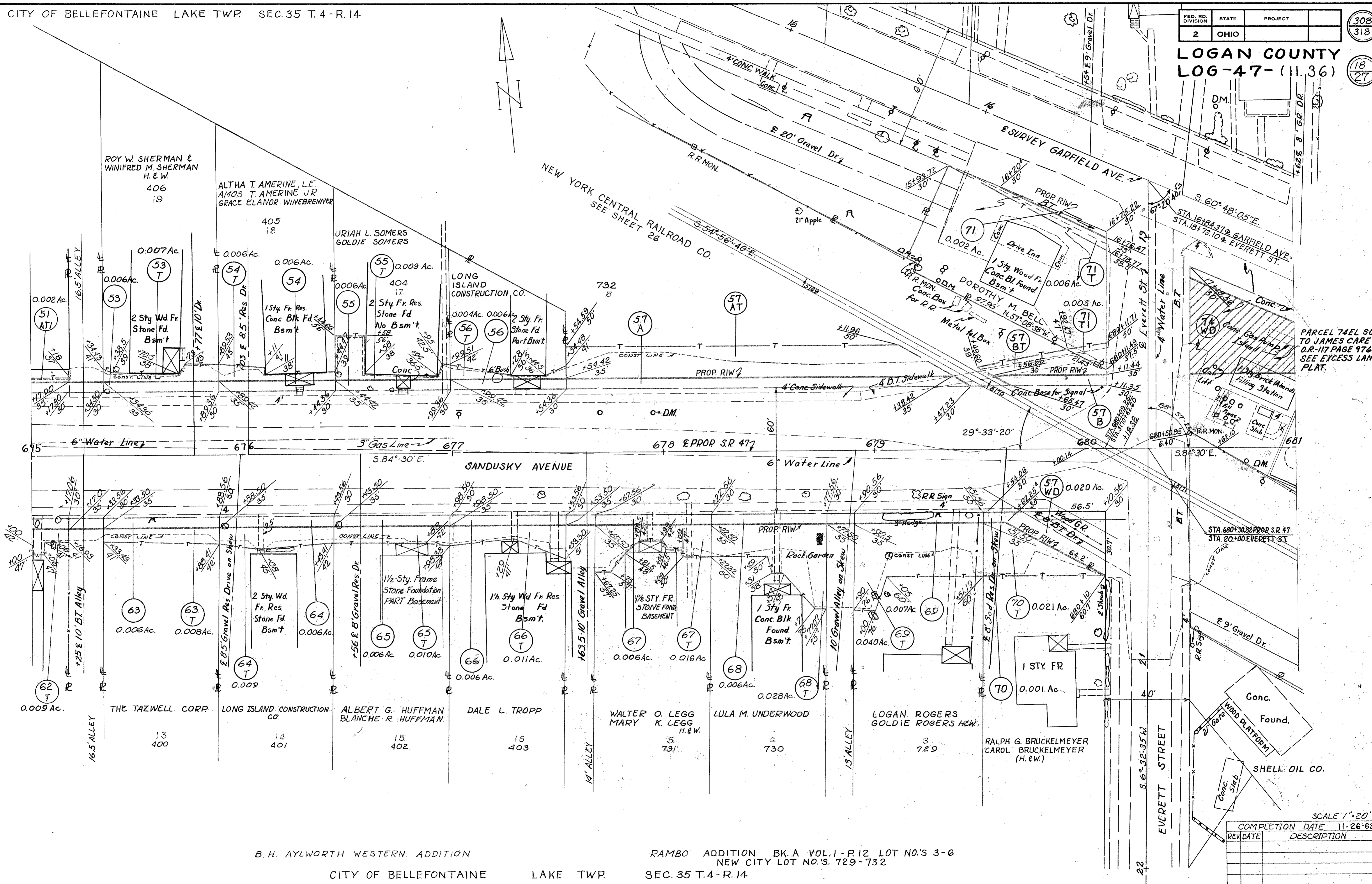
R/W PLAN - STA. 669+00 TO STA. 675+00 - SHEET 17 OF 27

FED. RD. DIVISION	STATE	PROJECT
2	OHIO	

308
318

LOGAN COUNTY
LOG-47-(1136)

18
27



PARCEL 74EL SOLD TO JAMES CAREY. D.R.-117 PAGE 976 SEE EXCESS LAND PLAT.

B. H. AYLWORTH WESTERN ADDITION

RAMBO ADDITION BK. A VOL. 1 - P. 12 LOT NO.'S 3-6
NEW CITY LOT NO.'S 729-732

CITY OF BELLEFONTAINE LAKE TWP

SEC. 35 T. 4 - R. 14

SCALE 1"=20'

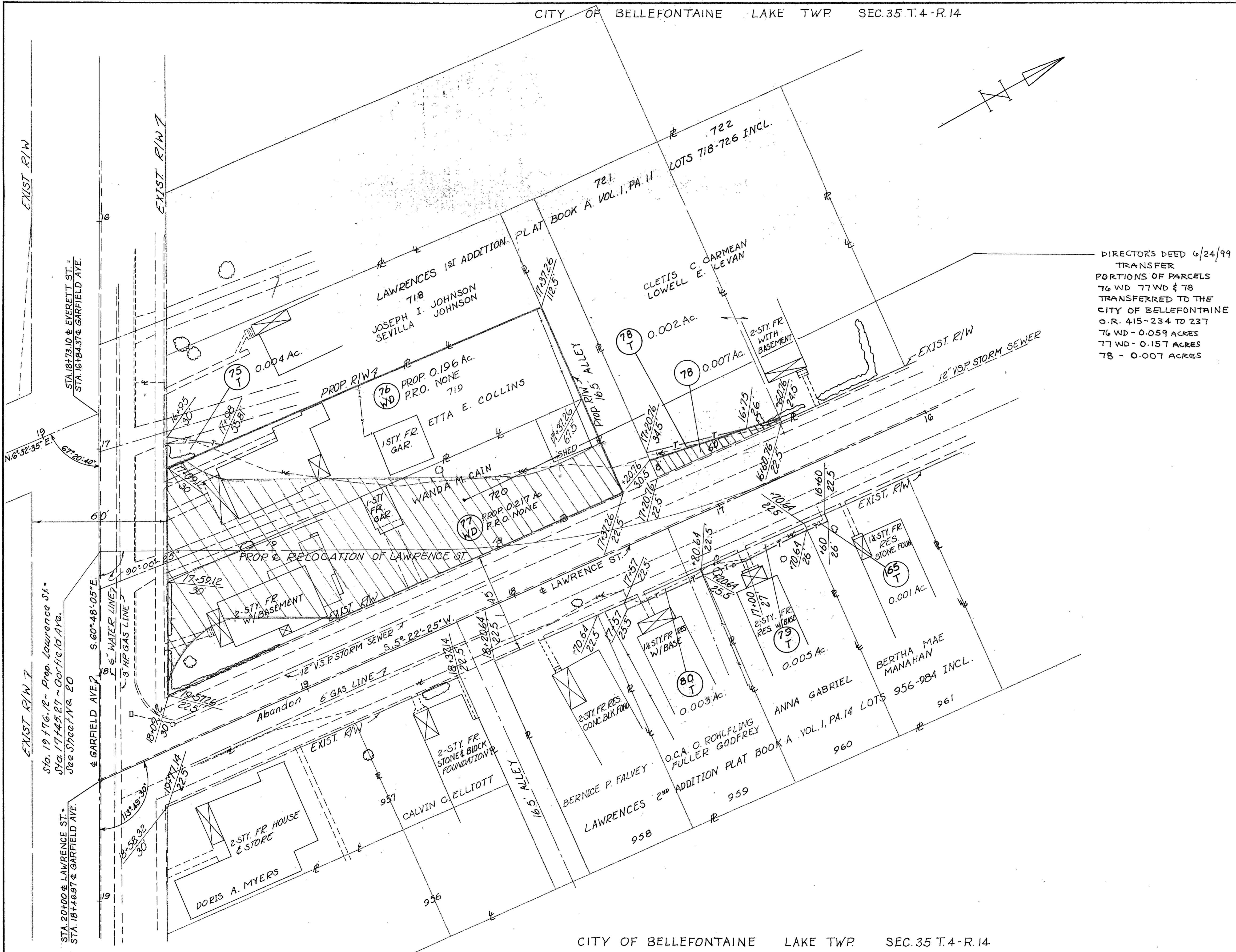
COMPLETION DATE	11-26-68
REV. DATE	DESCRIPTION

FED. RD. DIVISION	STATE	PROJECT	
2	OHIO		

309
318

LOGAN COUNTY
LOG-47-11.36

19
27



DIRECTOR'S DEED 6/24/99
TRANSFER
PORTIONS OF PARCELS
76 WD 77 WD & 78
TRANSFERRED TO THE
CITY OF BELLEFONTAINE
O.R. 415-234 TO 237
76 WD - 0.059 ACRES
77 WD - 0.157 ACRES
78 - 0.007 ACRES

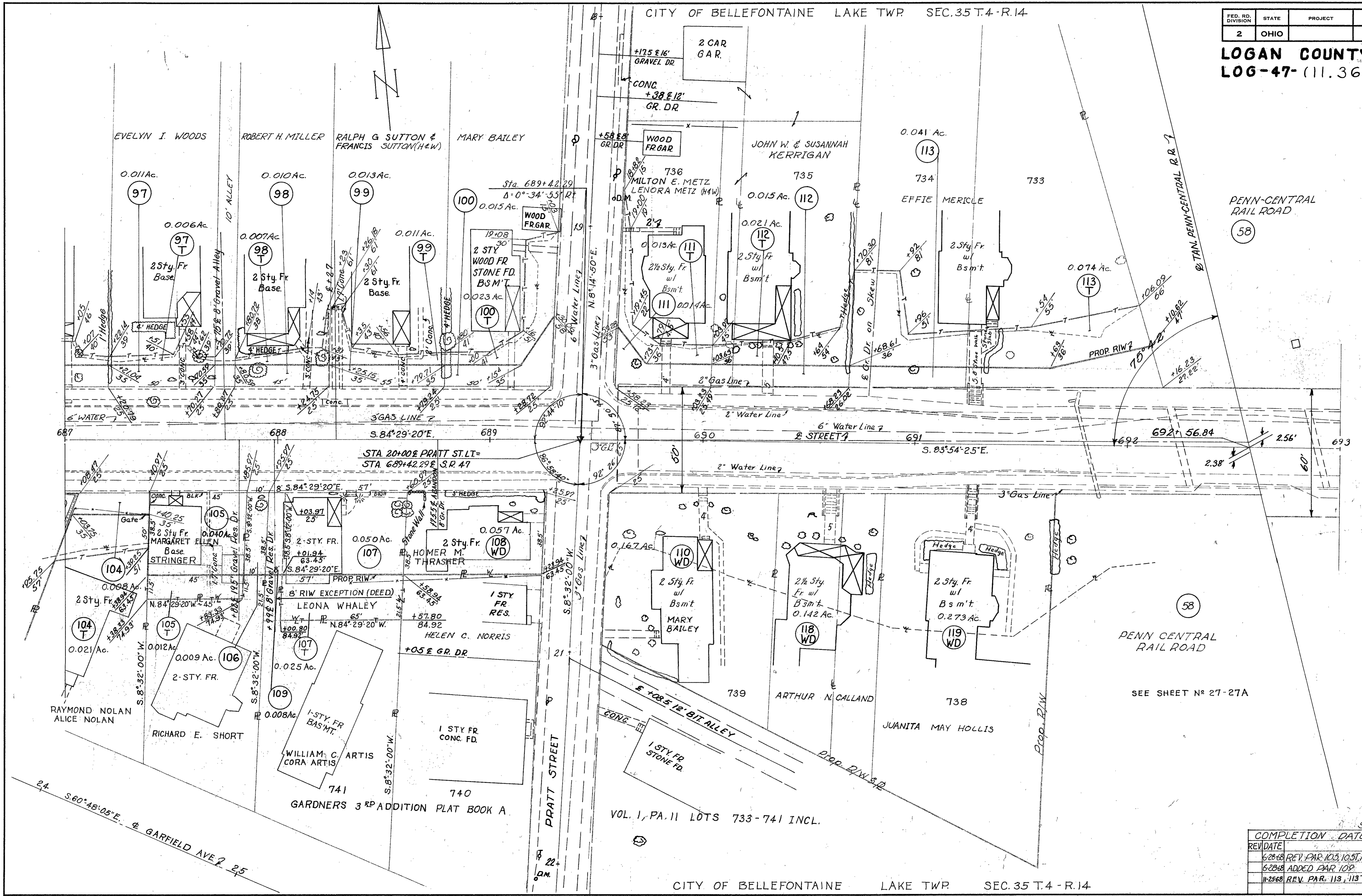
SCALE 1"=20"

COMPLETION DATE	11-26-68
REVISION DATE	DESCRIPTION

FED. RD. DIVISION	STATE	PROJECT	311
2	OHIO		318

LOGAN COUNTY LOG-47-(11.36)

21/27



PENN-CENTRAL RAIL ROAD

58

PENN CENTRAL RAIL ROAD

SEE SHEET No 27-27A

SCALE 1" = 20'

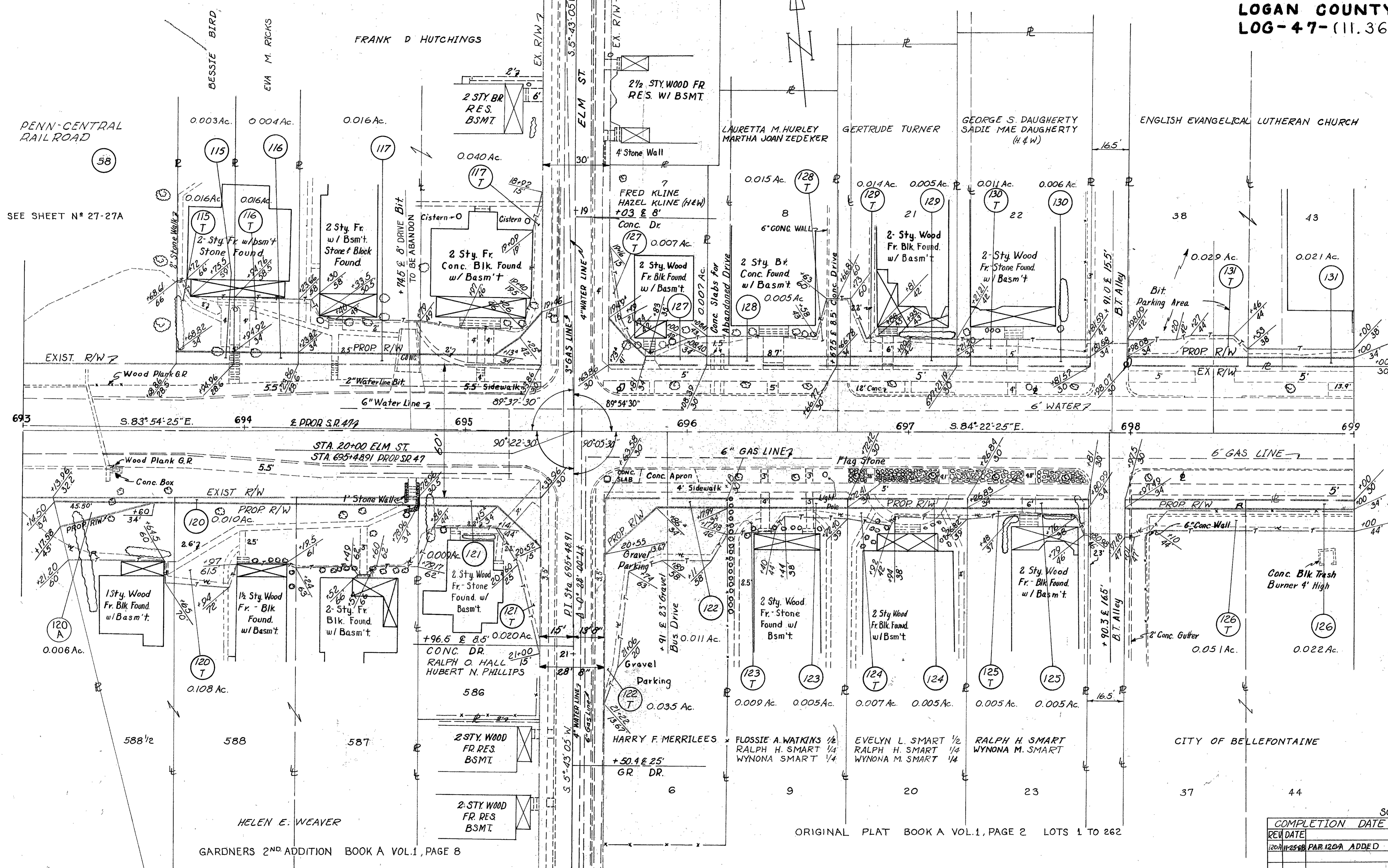
COMPLETION DATE	11-26-68
REV. DATE	
6-28-68	REV. PAR. 103, 105, 106, 107, 107T
6-28-68	ADDED PAR. 109
11-25-68	REV. PAR. 113, 113T

FED. RD. DIVISION	STATE	PROJECT
2	OHIO	

312
318

LOGAN COUNTY
LOG-47-(11.36)

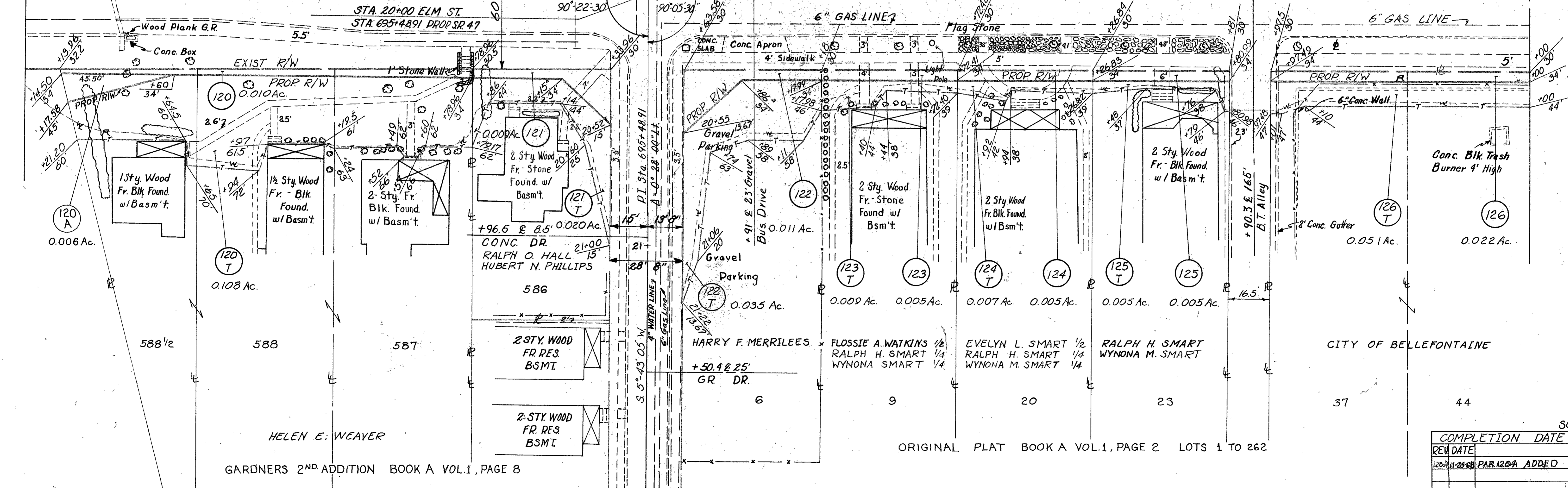
22
27



PENN-CENTRAL RAILROAD

SEE SHEET N° 27-27A

693 S. 83° 54' 25" E. 694 E. PROP. S.R. 47 695 696 697 S. 84° 22' 25" E. 698 699



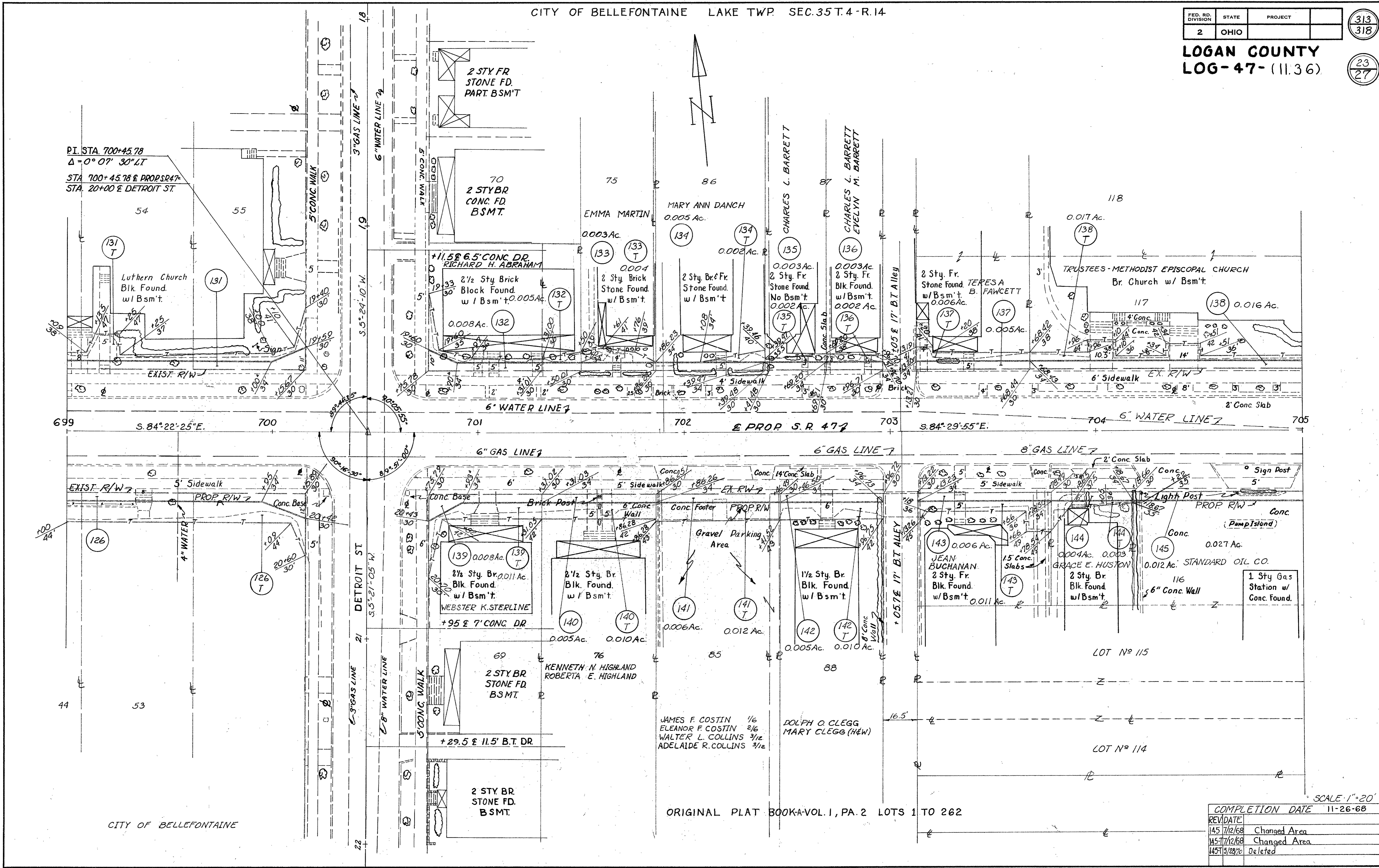
HELEN E. WEAVER GARDNERS 2ND ADDITION BOOK A VOL. 1, PAGE 8

LAKE TWP. SEC. 35 T. 4 - R. 14

ORIGINAL PLAT BOOK A VOL. 1, PAGE 2 LOTS 1 TO 262

SCALE 1"=20'

COMPLETION DATE	11-26-68
REV. DATE	
120A 11-25-68 PAR. 120A ADDED	



CITY OF BELLEFONTAINE

ORIGINAL PLAT BOOK-A-VOL. 1, PA. 2 LOTS 1 TO 262

SCALE: 1" = 20'

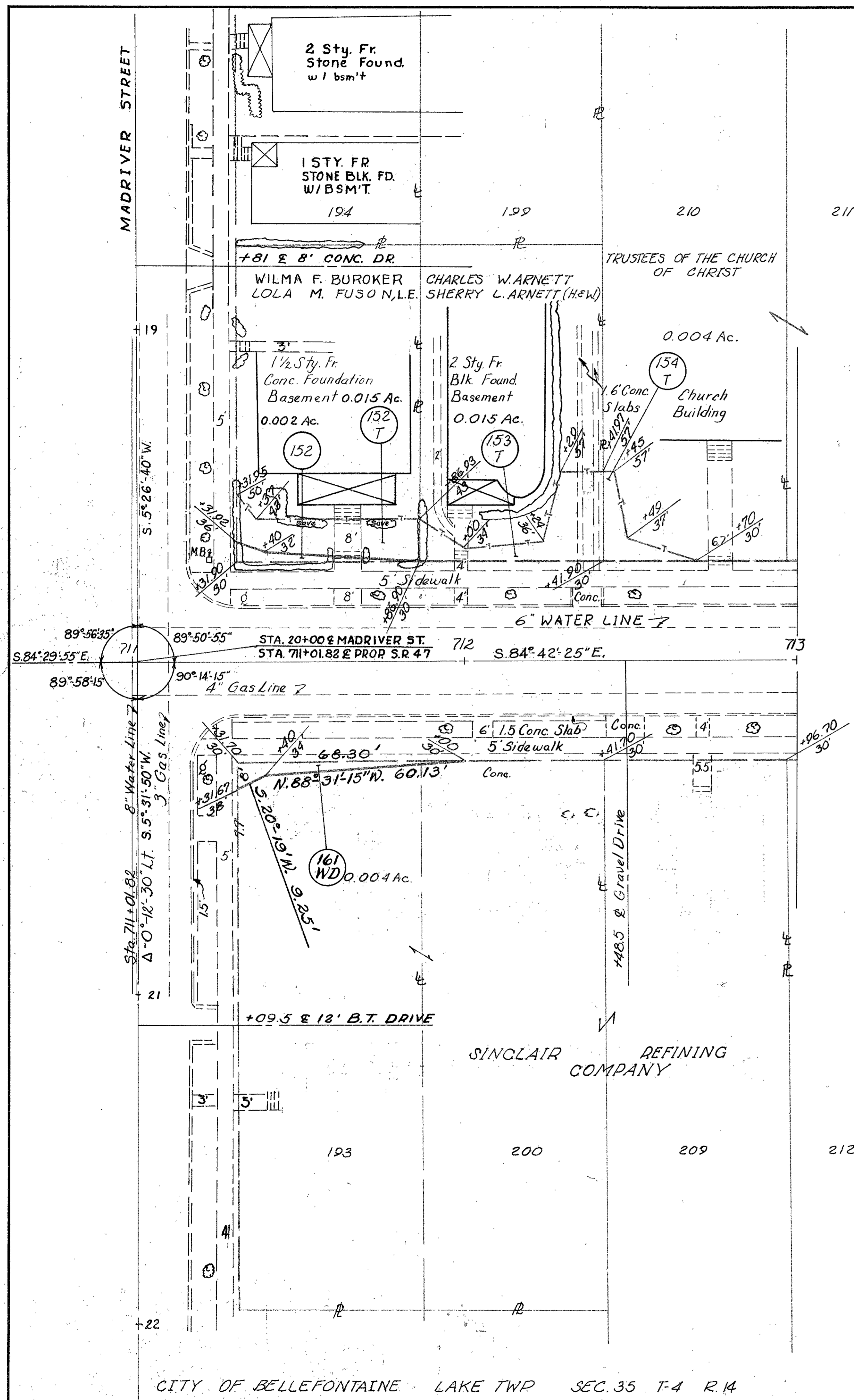
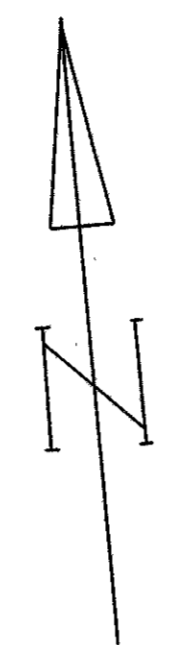
REV.	DATE	DESCRIPTION
145	7/12/68	Changed Area
145	7/12/68	Changed Area
145	7/12/70	Deleted

FED. RD. DIVISION	STATE	PROJECT
2	OHIO	

315
318

LOGAN COUNTY
LOG - 47 - 11.36

25
27



SCALE 1" = 20'

COMPLETION DATE	11-26-68
REV. DATE	12-27-68
PAR. 152 - NAME & DEED CHANGE	

CITY OF BELLEFONTAINE LAKE TWP SEC. 35 T-4 R. 14

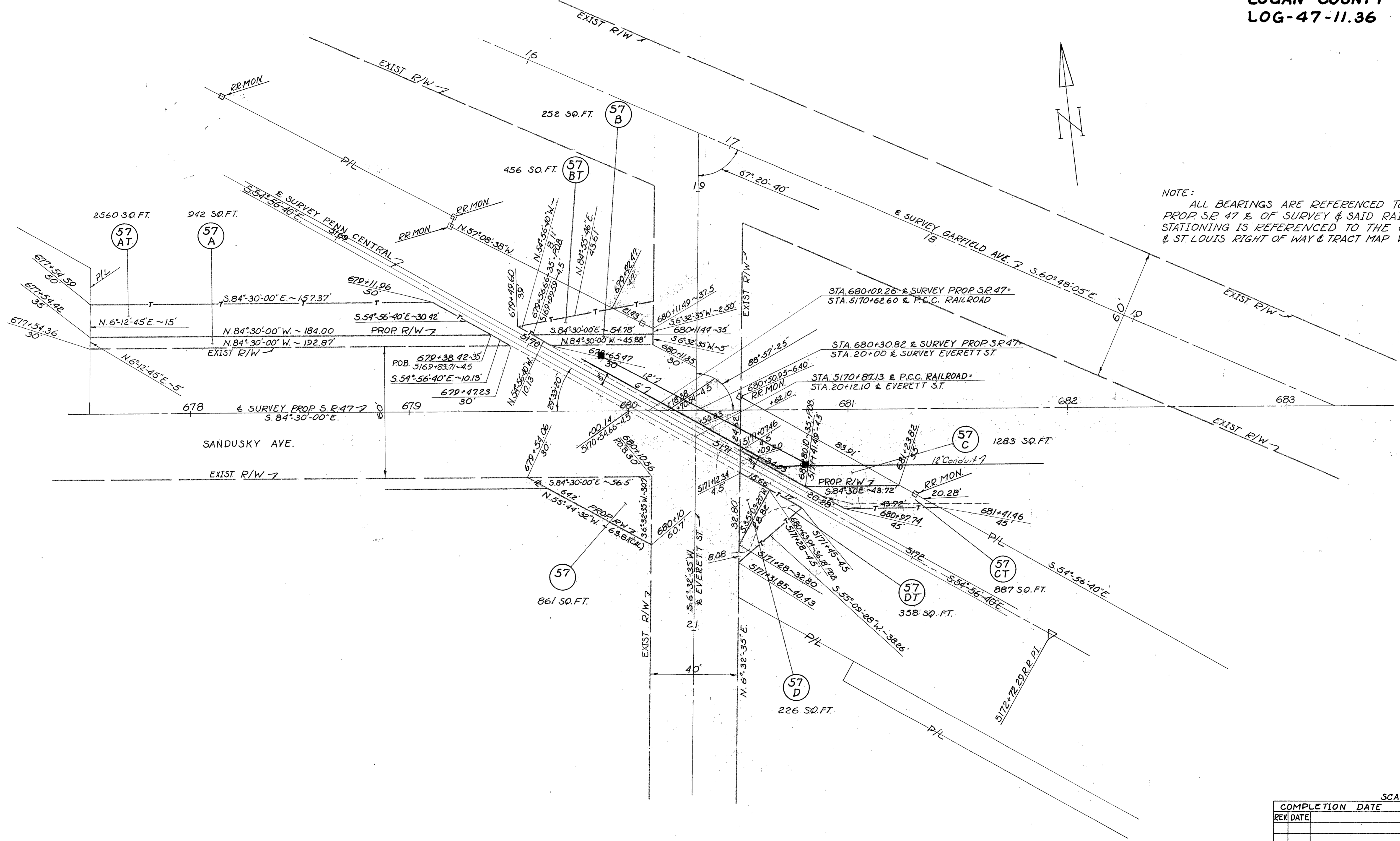
PENN CENTRAL CO.

FED. RD. DIVISION	STATE	PROJECT
2	OHIO	

316
318

LOGAN COUNTY
LOG-47-11.36

26
27



NOTE:
ALL BEARINGS ARE REFERENCED TO THE
PROP. S.R. 47 & OF SURVEY & SAID RAILROAD
STATIONING IS REFERENCED TO THE C.C.C.
& ST. LOUIS RIGHT OF WAY & TRACT MAP V. 42/525a.

SCALE 1" = 20'

COMPLETION DATE	11-26-68
REV. DATE	

PENN CENTRAL RAILROAD

FED. RD. DIVISION	STATE	PROJECT
2	OHIO	

317
318

LOGAN COUNTY
LOG-47-11.36

27
27

SHEET 1 OF 2



NOTE: ALL BEARINGS ARE REFERENCED TO THE PROP. S.R. 47 @ OF SURVEY & SAID RAILROAD STATIONING IS REFERENCED TO STATION MAP-TRACKS AND STRUCTURES, Sheet No ST-306 of V-41.

FROM THE INTERSECTION OF E'S OF PRATT ST WITH PROP. S.R. 47 (SANDUSKY ST.) BEAR S. 83°-54'-25"E WITH THE E OF S.R. 47 A DISTANCE OF 321.73' TO THE INTERSECTION OF E'S OF PROP. S.R. 47 WITH THE PENN CENTRAL COMPANY.

SEE SHEET 2 OF 2 FOR PIER AND ABUTMENT EASEMENTS (HIGHWAY)

SCALE 1" = 20'

COMPLETION DATE:	11-26-68
REV	DATE

CITY OF BELLEFONTAINE

LAKE TWP

SEC. 35 T4 R14

RIW PLAN

PENN CENTRAL CO.

SHEET 27 of 27

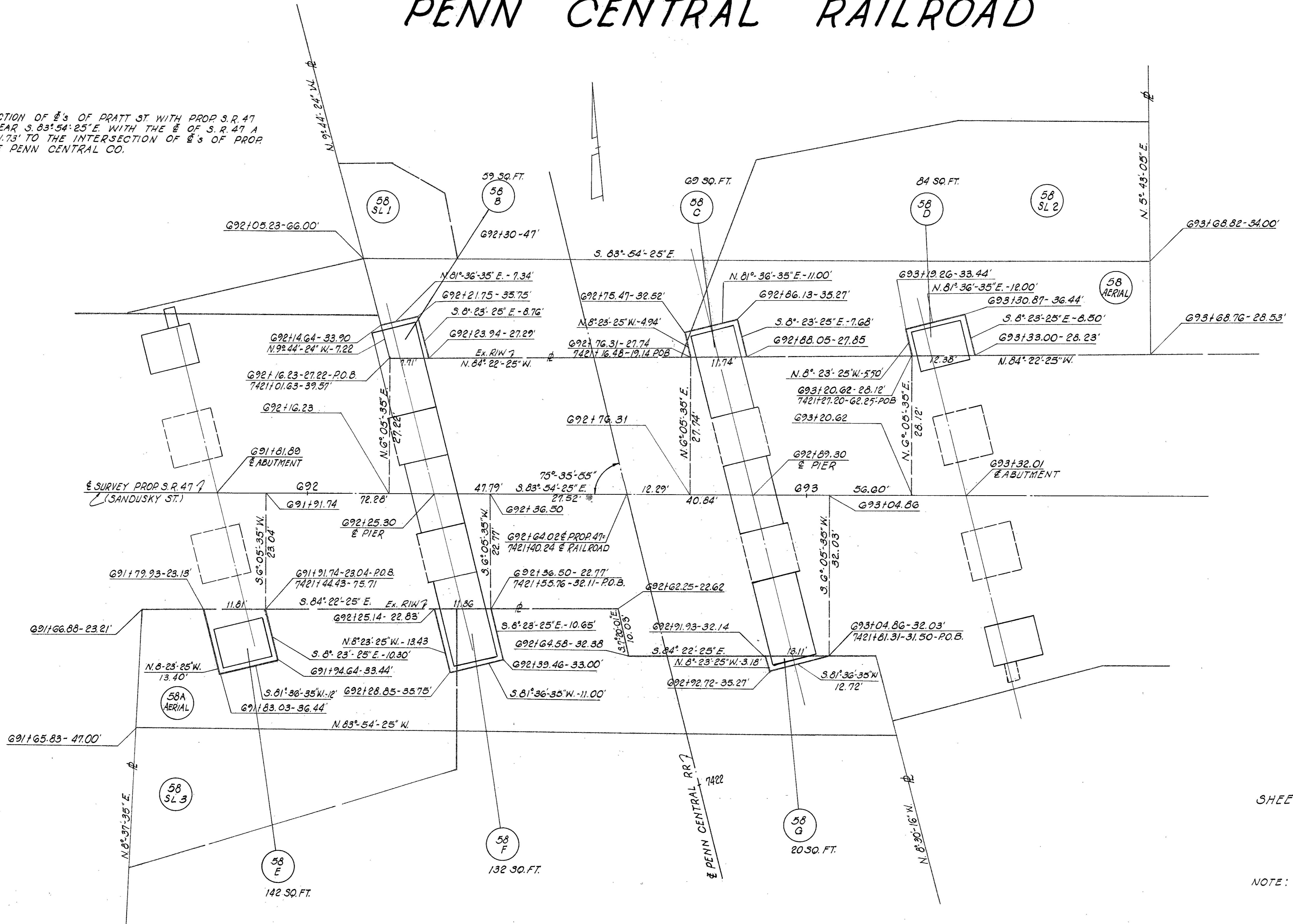
PENN CENTRAL RAILROAD

FED. RD. DIVISION	STATE	PROJECT
2	OHIO	

318
318

LOGAN COUNTY
LOG-47-11.36

FROM THE INTERSECTION OF E'S OF PRATT ST WITH PROP S.R. 47 (SANDUSKY ST.) BEAR S. 83° 54' 25" E. WITH THE E OF S.R. 47 A DISTANCE OF 321.73' TO THE INTERSECTION OF E'S OF PROP S.R. 47 WITH THE PENN CENTRAL CO.



SHEET 2 OF 2

NOTE: FOR PARCEL AREA OF OVERLAP TABLE SEE SHEET 1 OF 2

CITY OF BELLEFONTAINE LAKE TWP. SEC. 35 T4 R14

SCALE: 1" = 10'	
COMPLETION DATE: NOV. 26, 1968	
REV	DATE