

Par. 2, 3, 6 & 8 not obtained 4-24-67

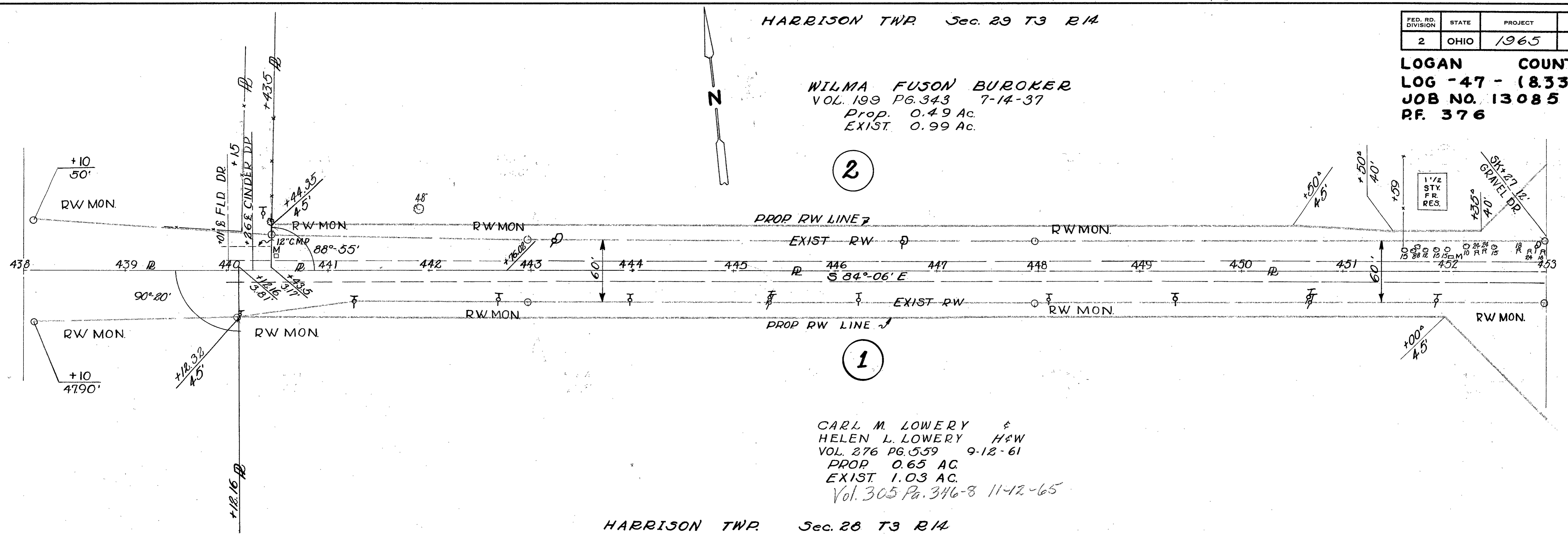
FED. RD. DIVISION	STATE	PROJECT	1 2
2	OHIO	1965	

LOGAN COUNTY
LOG -47 - (8.33)
JOB NO. 13085
RF. 376

HARRISON TWP. Sec. 29 T3 R14

WILMA FUSON BUKER
VOL. 199 PG. 343 7-14-37
PROP. 0.49 AC.
EXIST. 0.99 AC.

2



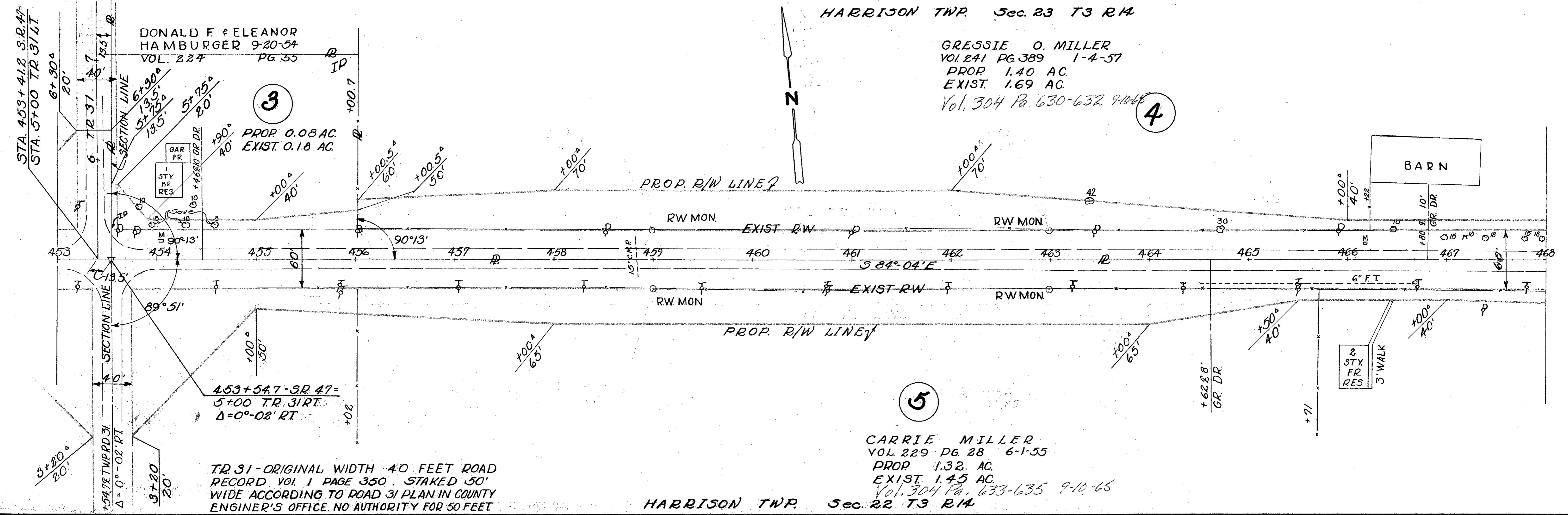
CARL M. LOWERY &
HELEN L. LOWERY H&W
VOL. 276 PG. 559 9-12-61
PROP. 0.65 AC.
EXIST. 1.03 AC.
Vol. 305 Pa. 346-8 11-12-65

HARRISON TWP. Sec. 28 T3 R14

HARRISON TWP. Sec. 23 T3 R14

GRESSIE O. MILLER
VOL. 241 PG. 389 1-4-57
PROP. 1.40 AC.
EXIST. 1.69 AC.
Vol. 304 Pa. 630-632 9-10-66

4



DONALD F & ELEANOR
HAMBURGER 9-20-54
VOL. 224 PG. 55
PROP. 0.08 AC.
EXIST. 0.18 AC.

453+54.7 - SR 47 =
5+00 TR 31 RT.
Δ = 0°-08' RT

TR 31 - ORIGINAL WIDTH 40 FEET ROAD
RECORD VOL. 1 PAGE 350. STAKED 50'
WIDE ACCORDING TO ROAD 31 PLAN IN COUNTY
ENGINEER'S OFFICE. NO AUTHORITY FOR 50 FEET

CARRIE MILLER
VOL. 229 PG. 28 6-1-55
PROP. 1.32 AC.
EXIST. 1.45 AC.
Vol. 304 Pa. 633-635 9-10-65

5

HARRISON TWP. Sec. 22 T3 R14

HARRISON TWP SEC. 23 T3 R14

FED. RD. DIVISION	STATE	PROJECT
2	OHIO	1965

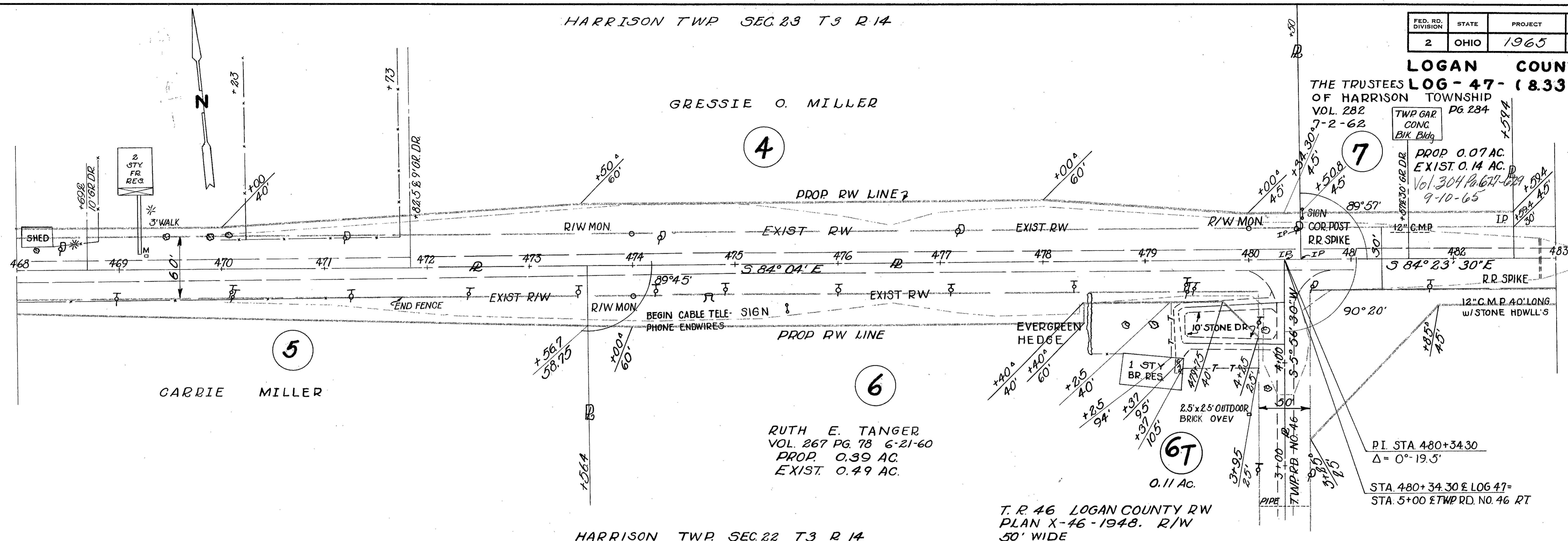
2/2

LOGAN COUNTY

THE TRUSTEES OF HARRISON TOWNSHIP
 VOL. 282 PG. 284
 7-2-62

TWP GAR. CONC. Bldg

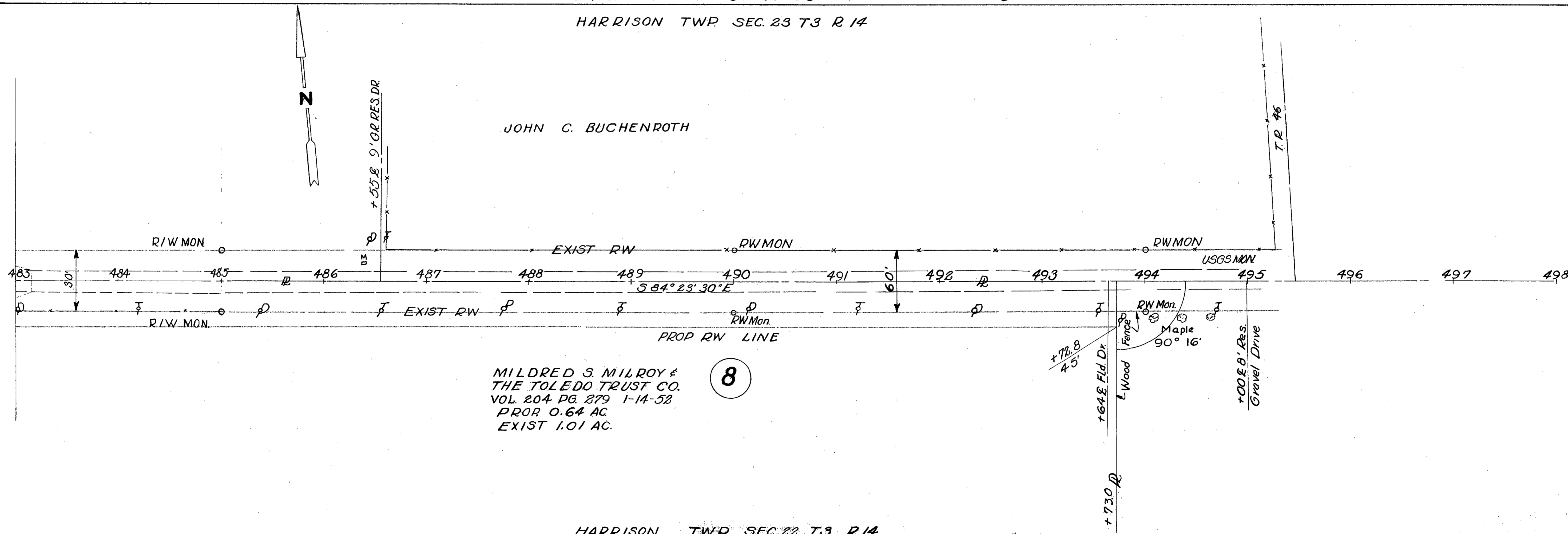
PROP. 0.07 AC.
 EXIST. 0.14 AC.
 Vol. 304 PG. 67-69
 9-10-65



HARRISON TWP SEC. 22 T3 R14

HARRISON TWP SEC. 23 T3 R14

JOHN C. BUCHENROTH



HARRISON TWP SEC. 22 T3 R14

R/W PLANS ~ STA. 468 + 00 TO STA. 485 + 00 ~

SHEET 2 OF 2