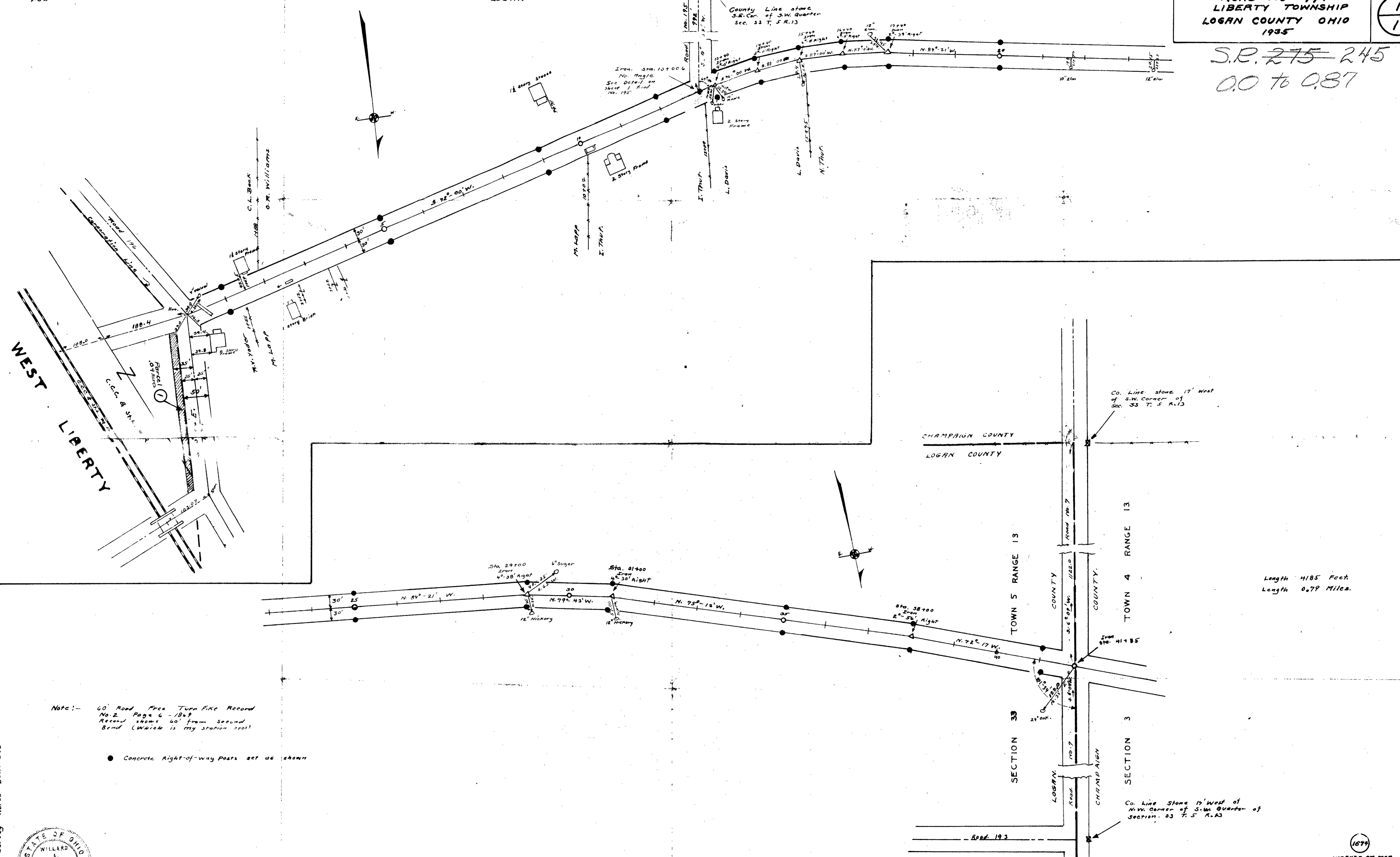
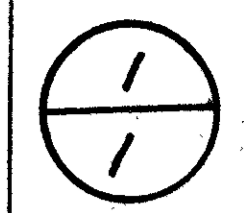


S.P. 275-245
0.0 to 0.87



WEST LIBERTY

CHAMPAIGN COUNTY
LOGAN COUNTY

TOWN 5 RANGE 13

TOWN 4 RANGE 13

SECTION 33

SECTION 3

Length 4185 Feet
Length 0.79 Miles.

Note:- 60' Road Free Turn Pike Record
No. 2 Page 6-1849
Record shows 60' from second
band (which is my station 1700)

● Concrete Right-of-way Posts set as shown

Surveyed by F.E. Wright
Drawn by P.C. Wright
Library Notes Book 596



Sec. A

19

$A = 5^{\circ} 28'$
 $D = 2^{\circ} 00'$
 $R = 2864.93$
 $T = 136.7$
 $PI = 11+32$
 $L = 213.55$

Bert B. Gantz ④ .87 Acres

Jennie Haines ① .13 Acres

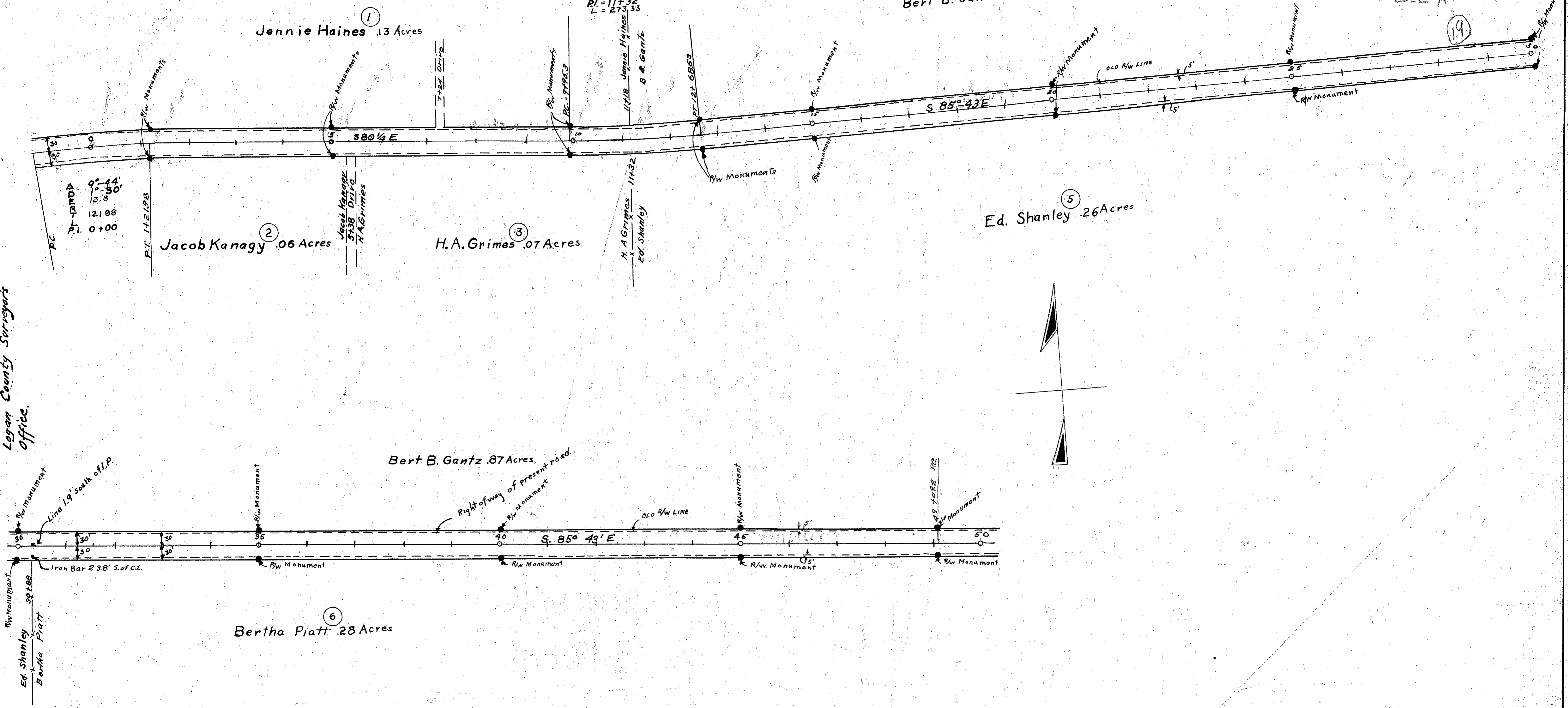
Jacob Kanagy ② .06 Acres

H.A. Grimes ③ .07 Acres

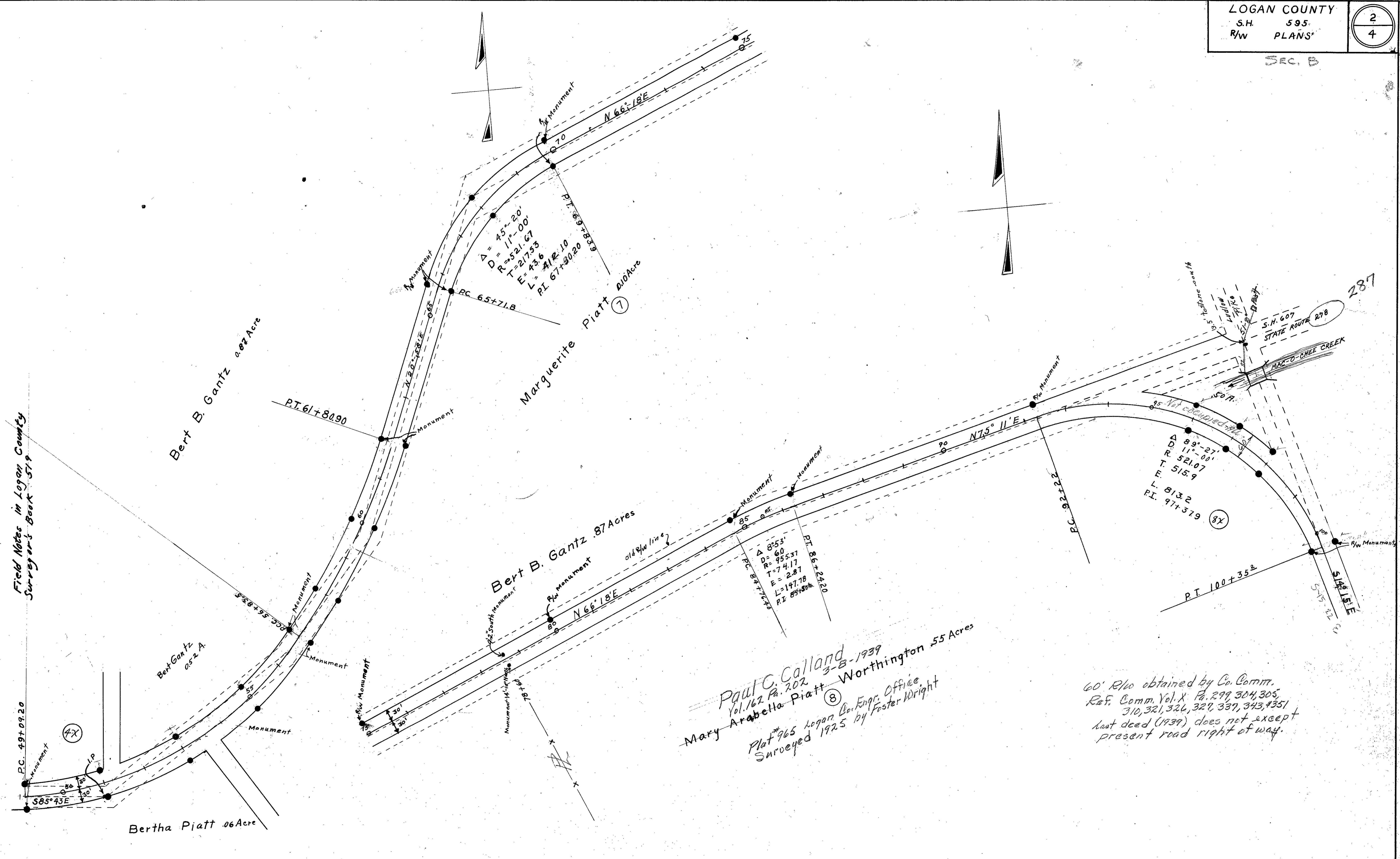
Ed. Shanley ⑤ .26 Acres

Bertha Piatt ⑥ .28 Acres

Field Notes Book 519
Logan County Surveyors
Office.



L-14



Field Notes in Logan County
Surveyor's Book 519

Paul C. Calland
Vol. 162 Pa. 202 3-8-1939
Mary Arabella Piatt (8) Worthington 55 Acres
Plat 965 Logan Co. Eng. Office
Surveyed 1925 by Foster Wright

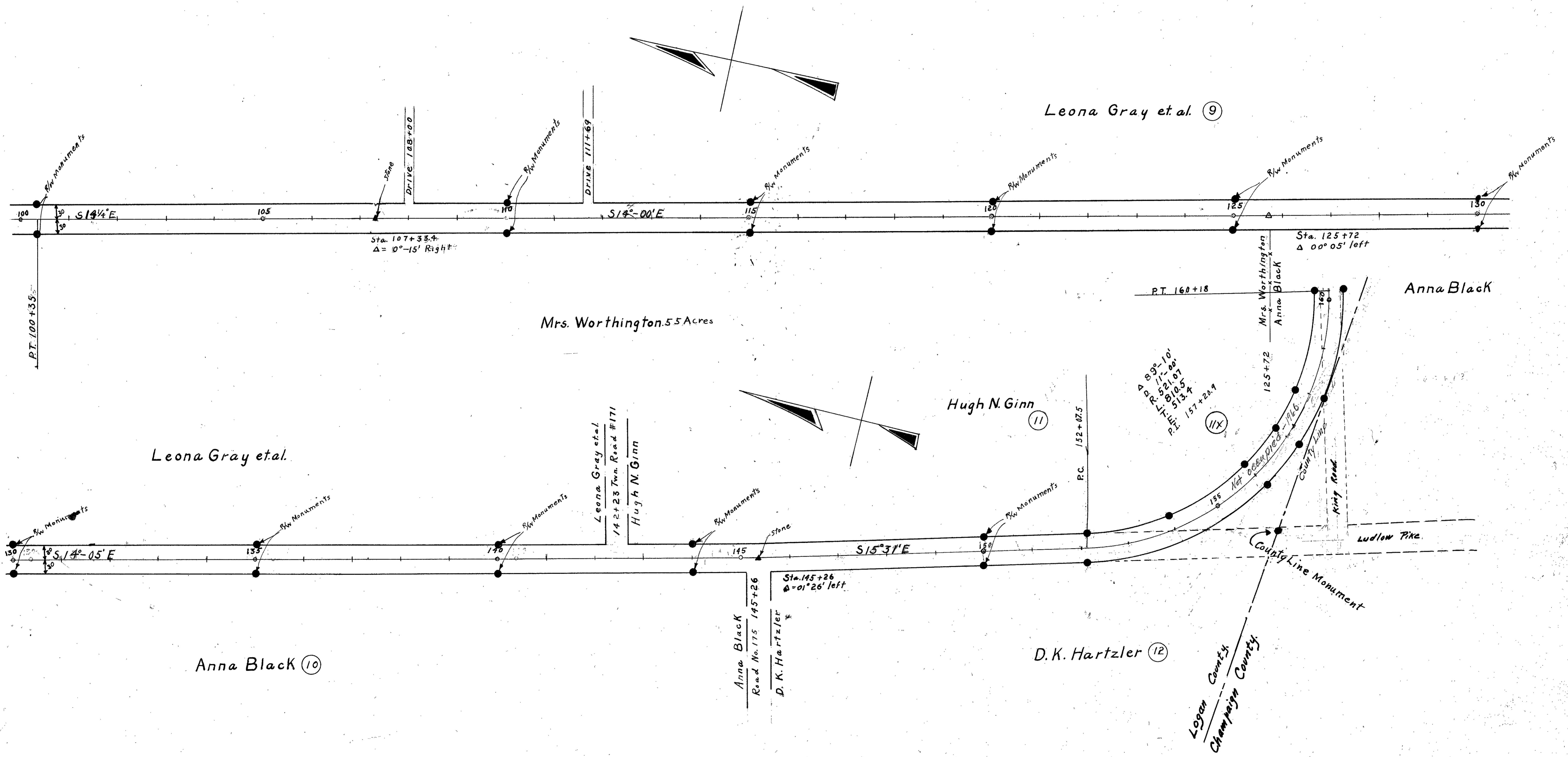
60' R/W obtained by Co. Comm.
Ref. Comm. Vol. X Pa. 299, 304, 305,
310, 321, 324, 327, 337, 343, 4351
last deed (1939) does not except
present road right of way.

SEC. B1

S.R. 275 295

1-14

Field Notes in Logan County
Surveyors Book # 579




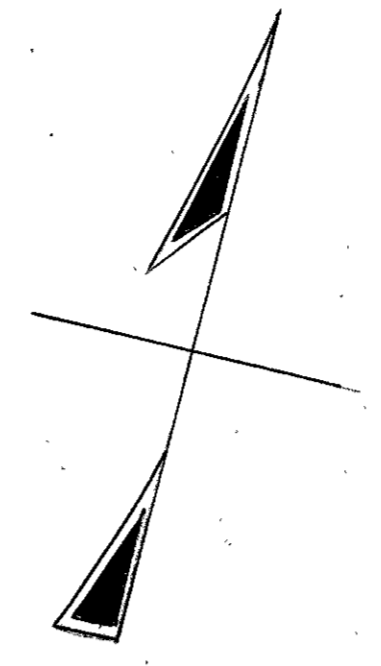
S.R. 245

LOGAN COUNTY
S.H. 595
R/W PLANS

4
4

SCALE

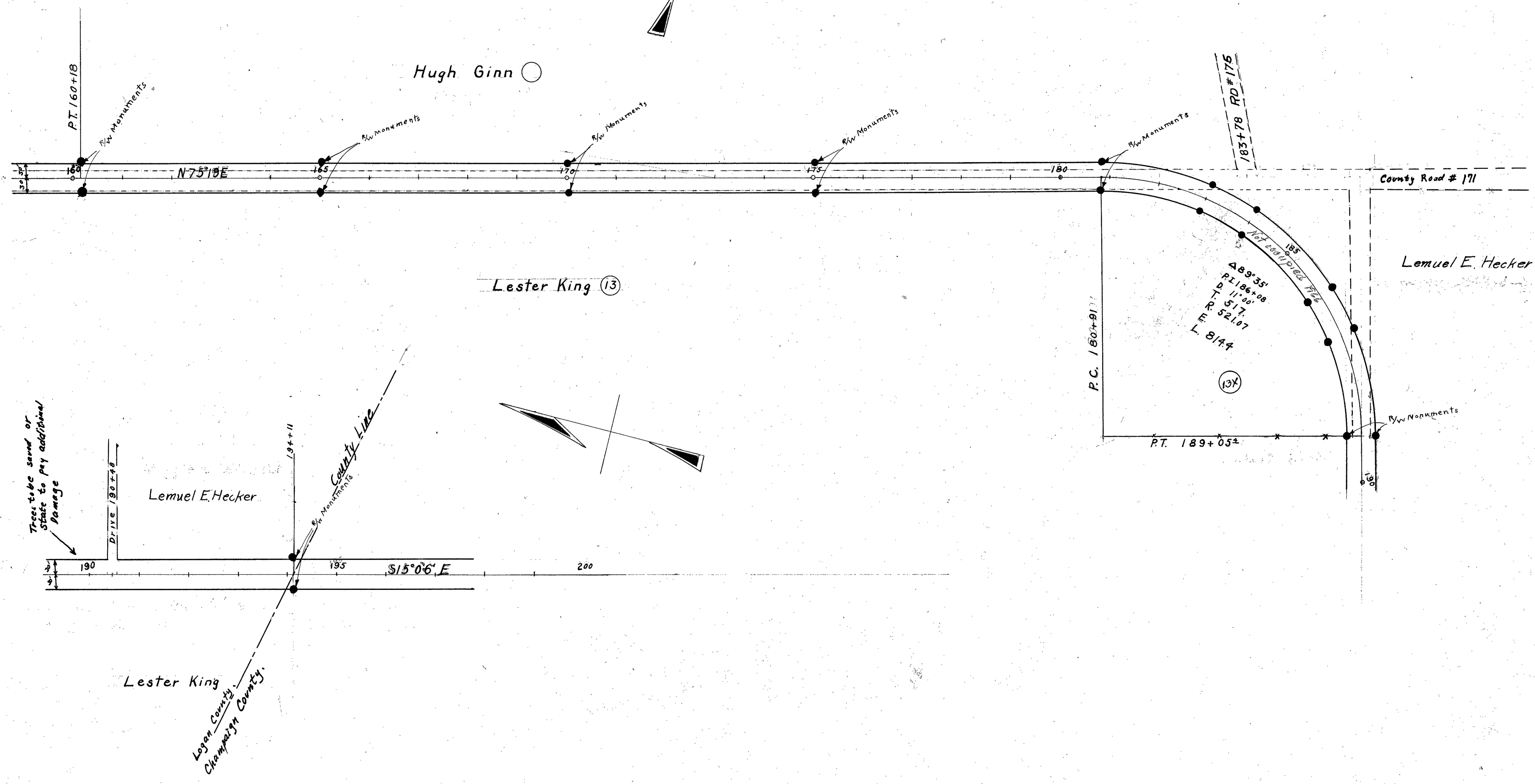
7-14



Hugh Ginn (12)

Lester King (13)

Lemuel E. Hecker (14)



Field Notes in Logan County
Surveyor's Book 519

Trees to be saved or
State to pay additional
damage

Lemuel E. Hecker

Lester King

Logan County
Champion County