




Surveyed for George Clark 1000 acres of land on part of two Military warrants, 278 acres on No 5382 and 722 acres on No. 5514 on the waters of Big Miami; beginning at a bur oak and elm southeast corner of said Clarks survey No. 9947, thence N. 78 E. 400 poles to four elms north west corner to Robert Meaus entry No. 9929, thence N. 12. W 400 poles crossing main branch of Miami to three beeches

thence S. 78. W 400 poles to two sugar trees and two beeches at northeast corner to Clark and others survey; thence with said line S. 12 E 400 poles crossing the branch at 152 poles to the beginning.

Levi D Sharp
 Wilkiah Roxbrog J. C. C.
 Wilson L Thompson M. L. R.


Samuel Ferrer D. S.
 January 27th 1820
 December 8th 1820

Surveyed for George Clark, Thomas Miller ap^{pe} and the Representatives of Thomas Christie 600 acres of land on part of three Military warrants; Clark 175 acres on No 5513 Miller 200 acres on No. 3538 and Christie 225 acres on No. 6044 on the waters of Big Miami; beginning at a sugar tree, hickory hawbeam and two beeches southeast corner of Henry Meapies survey No 9932 and Northwest corner to Churchill Parrill survey No. 9908; thence with Parrill's line N. 78 E. 240 poles to a stake; thence N. 12. W. 400 poles crossing a branch to a stake; thence S. 78 W. 240 poles to a red oak and beech north east corner to Meapies said survey; thence with his line S. 12 E 400 poles crossing a branch to the beginning.



Levi D Sharp
 Wilkiah Roxbrog J. C. C.
 Wilson L Thompson M. L. R.

Samuel Ferrer D. S.
 January 19th 1820
 December 9th 1820




Surveyed for the Representatives of Thomas Christie 100 acres of land or part of a Military Warrant No 6044 on the waters of Big Miami: Beginning at a red oak, elm and sugar tree Northeast corner to Chiswell Parrells survey No 9908 and Northwest corner to Saylor and others survey No 9909, thence N. 12. W. 100 poles crossing a drain at 184 and a branch at 202 poles to three beeches; thence S. 78 W 100 poles to a stake northeast corner to Clark, and others survey No 9933 for 600 acres; thence with their line S. 12. E. 400 poles crossing the branch to a stake south east corner to said survey in a line of Chiswell Parrells survey No. 9908; thence with said line N. 78 E 100 poles to the beginning.

Levi D. Sharp
 Wilkiah Rosebrag C. C.
 Wilson S. Thompson Mkr.


Samuel Ferrer D.S.
 January 29th 1820
 December 9th 1820

Surveyed for Thomas Keller 200 acres of land or part of a Military Warrant No 3838 on the waters of the big Miami Beginning at a stake in the line of Chiswell Parrells survey No 9908, Southwest corner to the representatives of Thomas Christies survey No 9933; thence with Christies line N 12 W. 100 poles crossing a branch to a stake Northwest corner to said survey; thence S. 78 W 80 poles to a stake Northeast corner to Clark and Christies survey No. 9933 Thence with their line S. 12. E 400 poles crossing a branch to a stake southeast corner to said survey in Parrells said survey; thence N. 78 E 80 poles to the beginning



Levi D. Sharp
 Wilkiah Rosebrag C. C.
 William S. Thompson Mkr.

Sam. Ferrer D.S.
 December 28th 1822
 January 28th 1823



Surveyed for George Clark *Esq* and the Representatives of Thomas Christie 400 acres of land on part of two Military Warrants, Clark 175 acres on No 5513 and Christie 225 acres on No 6044 on the waters of Big Miami: Beginning at a Sugar Tree, hickory, hain beam and two beeches South-east corner to Henry Hoopier Survey No. 9932 and Northwest corner to Chiswell Barrells Survey No. 9908; thence with Barrells line N. 78 E. 160 poles to a stake, thence N. 12. W 400 poles crossing a branch to a stake; thence S. 78 W. 160 poles to a red oak and beech northeast corner to said Hoopier said Survey; thence with his line S. 12 E. 400 poles crossing a branch to the beginning.

Livi D Sharp
 Wilkiah Roxbrag
 Wilson S Thompson Mkr.

Saml Forrer D.S.
 December 28th 1822
 January 28th 1823


Surveyed for the Representatives of Willoughby Tibbs, John Tibbs and Mark Vanderwall 959 acres of land on part of three Military Warrants; the Representatives of Tibbs 370 acres on No. 5404, John Tibbs 500 acres on No. 4946 and Vanderwall 89 acres on No. 139 on the waters of Bokes Creek: Beginning at a beech and two sugar trees South-east corner to James Taylors survey No 9914 and Northwest corner to Karsdale and others survey No. 9893; Thence with the line of survey No. 9893 N. 78 E. 400 poles, crossing a branch at 358 poles to an ash sugar tree and cypress northeast corner to said survey; thence N. 12 W. 383 poles to a Hoopie ash and spanish oak; thence S. 78. W. 400 to a beech and two sugar trees north east corner to Taylors said survey; thence with his line S. 12. E. 383 poles to the beginning.

Livi D Sharp
 Wilkiah Roxbrag
 Wilson S Thompson Mkr.

No. 9915
 959, acres

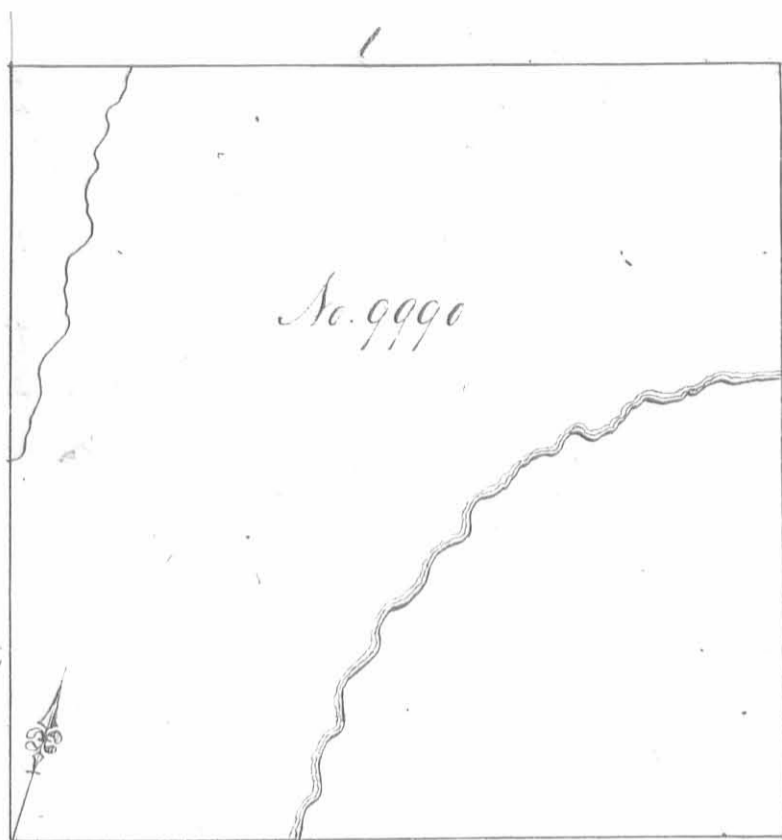
Samuel Forrer D.S.
 January 14th 1820
 March 9th 1821

Surveyed for Walter Dumas 502 acres of land on part of nine Military warrants, 200 acres on No 5885 64 acres on No. 5749, 8 acres on No 6124, 80 acres on No 5887. 11 acres on No. 5963, 13 acres on No 6062 6 acres on No 5765 72 acres on No 5916, and 48 acres on No 6173 on the waters of Mad River: Beginning at two white oaks, southwesterly corner to Holland Stancys survey No 3222 and Northwesterly corner to said Stancys survey No 3224 Thence with the line of survey No 3222 N. 21. W. 320 poles to a black oak and hickory Northwesterly corner to survey No 3222, thence S. 69. W. 68 poles crossing a spring branch at 34 poles to a white oak and red oak the most southerly corner to said Duns survey No. 9592, 9618 & 10075, thence N 86. W 45 poles to two hickories and a white oak corner to Duns said survey in the line of Anthony Singletons survey No. 4943, thence with said line S. 20. E. 198 poles crossing a branch at 97 poles to two white oaks and a black walnut easterly corner to Singletons said survey; thence with another of his lines S. 70. W. 190 poles to three black oaks from one root his south easterly corner in the line of Samuel Finleys survey No. 4193 & 4525; thence with said line S. 20 E 133 poles to a black oak and hickory in said line a Northerly corner to Zadock Wackers survey No 6516 thence N 70 E. 100 poles to a hickory the most northerly corner to Wackers said survey; thence S. 20. E. 182 poles crossing a small branch at 123 poles to a stake in the line of Thomas Worthingtons survey No 4479 and easterly corner to Wackers said survey; thence with Worthington line N. 70 E 80 poles, crossing the prairie branch at 20 poles to a stake in said line, thence N. 21 W. 121 poles crossing the prairie branch to two black oaks thence N. 69 E 127 poles crossing the prairie branch at 40 poles to three hickories in the line of said Stancys survey No. 3224 thence with said line N. 21. W. 54 poles to the beginning.



Causly Pope
 Isaac St. at 3 06
 Aaron Hunt M. K. r.

Thomas J. Matthews D. S.
 July 2nd 1821
 July 21st 1821




Surveyed for Ephraim Raepke
1000 acres of land on part of a
Military Warrant No 4906 on
the waters of the Big Miami:
Beginning at a small ash and
two beeches southeast corner of
Thomas Overton Survey No. 9989
thence N. 78 E. 400 poles crossing
the main branch of Miami at
144 poles to a beech sugar tree
and dogwood northeast corner
of Robert McCaus Survey No
9973, thence N. 12, W. 400 poles

crossing the branch at 240 poles to an elm and two live oaks
thence S. 78. W. 400 poles crossing a branch at 342 poles to two
beeches, thence S. 12. E. 400 poles with the line of said Overton
survey to the beginning.

Levi D Sharp
Nehemiah Roselrag J. C. C.
Nelson S Thompson M. K. S.

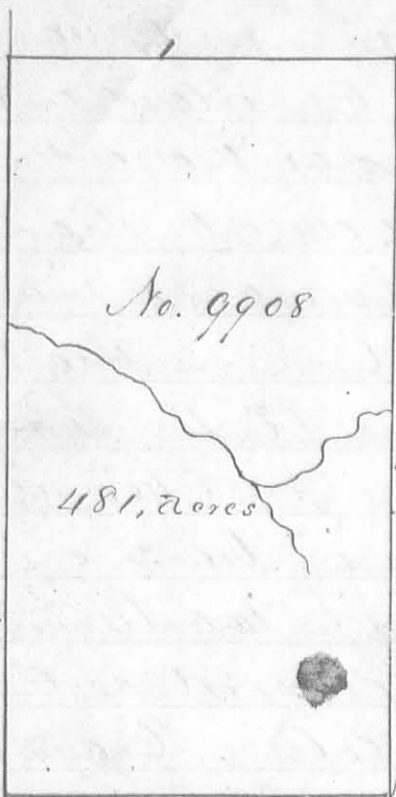
Samuel Forrer D. S.
March 9th 1820
July 21st 1820

Surveyed for Oliver Barrett, 481 acres of land
on part of a military warrant No. 2257 on the
waters of Big Miami and Rush Creek; beginning
at three live oaks and a beech southeast corner
to Thomas Borne's survey No. 9907 and northeast
corner to Walter Duns survey No 9885, thence
with a line of Entry No 9886 N. 77 $\frac{1}{2}$ E. 199 $\frac{1}{2}$
poles to a stake; thence N. 12. W. 385 poles
crossing a small branch to a stake; thence
S. 78 W 199 $\frac{1}{2}$ poles to a haw beam, sugar tree
hickory and two beeches, northeast corner
to said Borne's survey; thence with his
line S. 12. E. 387 poles crossing a branch to the beginning.



Levi D Sharp
Nehemiah Roselrag J. C. C.
Nelson S Thompson M. K. S.

Samuel Forrer D. S.
January 10th 1820
December 12th 1820




Surveyed for Oliver Barrett 481 acres of land on part of a military warrant No 2257 on the waters of big Miami and Rush Creek: Beginning at a blue ash and beech northwest corner of Hite and others survey No. 9887; thence N 12 N. 383 poles to a red oak elm and sugar tree; thence S. 78 N. 200's poles to a stake northeast corner to said Barretts and others survey No. 9908; thence with his line S 12 E. 383 poles crossing a small branch to a stake southeast corner to Barretts said survey in a line of Entry No 9886, thence with said line N. 77 E. 200's poles to the beginning.

Levi D Sharp 3
 Heikiah Rosbrag 3 C.O.
 Wilson L Thompson Mkr.

Samuel Forrer D.S.
 January 10th 1820
 December 12th 1820

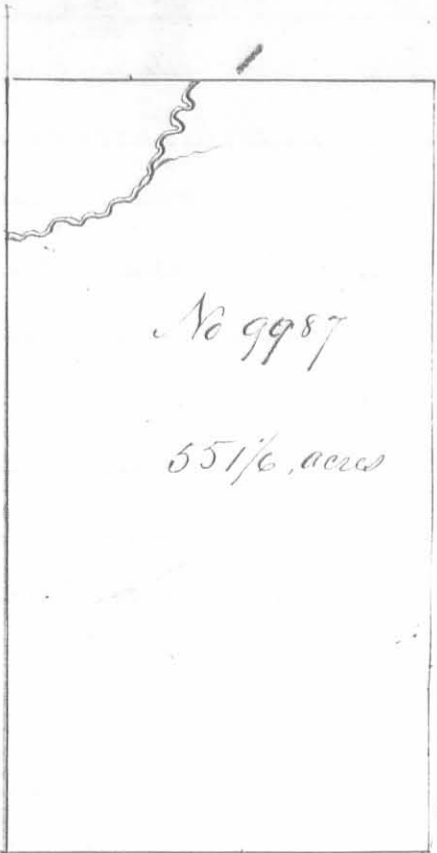
Surveyed for Charles Lewis 1000 acres of land on part of a military warrant No. 4688 on the waters of Big Miami; beginning at a sugar tree and hickory southeast corner of Robert Means survey No 9928 and Northwest corner to Simon Sommers survey No. 9905; thence with Sommers line S 78 E 400 poles to a hickory and sugar tree northeast corner to survey No. 9905; thence N. 12 N.



400 poles to an elm and three dogwoods; thence S. 78 N. 400 poles to a stake in a field northeast corner to said Means survey No 9930, thence with his line S 12 E. 400 poles crossing a branch at 138 and one at 372 poles to the beginning.

Levi D Sharp 3
 Heikiah Rosbrag 3 C.O.
 Wilson L Thompson Mkr.

Samuel Forrer D.S.
 January 18th 1820
 December 11th 1820



No 9987

55 1/2 acres

Surveyed for James Taylor a^{sr} and William Robinson and James Morrison a^{sr} 55 1/2 acres of land on part of two military warrants, Taylor and Robinson 44 7/8 acres on No 5330 and Morrison 10 6/8 acres on No 5343 on the waters of Big Miami; beginning at two beeches. Northeast corner to the representatives of Robert Youngs survey No 9970; thence with said Youngs line S. 78 N. 221 poles to a hickory and Elm Southeast corner to William Robinsons survey No 9987; thence with his line N 12 W 100 poles crossing a drain at 112 and North fork of Miami at 316 poles to two iron woods and a beech northeast corner to said Robinsons survey; thence N. 78 E. 221 poles crossing the fork at 100 poles to a beech; thence S. 12 E. 400 poles to the beginning.

Levi D. Sharp
 Wilkiah Rosebrog
 Wilson L. Thompson M.k.r.

Samuel Forrer D.S.
 May 7th 1820
 March 9th 1821

Surveyed for Thomas Overton 1000 acres of land on part of a military warrant No. 44 on the waters of Big Miami: Beginning at an Elm and hickberry southeast corner of the representatives of Nathaniel Burwell and others survey No 9988 thence N. 78 E 400 poles crossing Snice's Trail at 250 poles to a small ash and two beeches, thence North 12 W 400 poles crossing a branch at 200 poles to two beeches; thence S. 78. W 400 poles to three beeches; thence S 12 E 400 poles to the beginning.

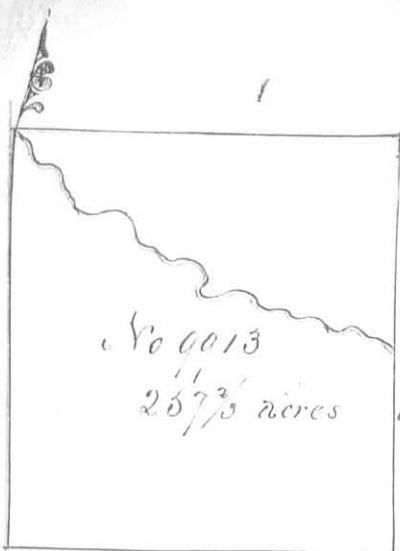
Levi D. Sharp
 Wilkiah Rosebrog
 Wilson L. Thompson M.k.r.



No. 9989

1000, acres

Sam^l Forrer D.S.
 March 9th 1820
 July 21st 1820




Surveyed for John Swan and James Taylor of 257 3/4 acres of land on part of a military warrant No 5451 on Boker creek; beginning at a buckeye bar oak, ash and hickory in the bank of the creek, north east corner to Nicholas Saliaferro's survey No 9912, thence S. 78 E. 200 poles to two beeches; thence S 12 E. 213 poles crossing the creek to a bar oak and lynn; thence S. 78 W. 200 poles to two buckeyes and two small beeches northeast corner to John Piodds survey No 9913 in Saliaferro's line; thence with said line S. 12 W. 213 poles to the beginning.

Levi D. Sharp
 Heilrich Rosebraag } C.C.
 Wilson S. Thompson M.K.R.


Samuel Ferrer G.S.
 January 12th 1820
 March 12th 1821

Surveyed for John Swan and James Taylor of 257 3/4 acres of land on part of a military warrant No 5451 on Boker creek; beginning at a hickory and two beeches northeast corner of Willis and others survey No 9913; thence S. 12 W. 213 poles to a buckeye and two ashes on the west edge of a small pond; thence S. 78 W. 200 poles to two beeches northeast corner to said Swan and Taylor's other survey No 9913, thence with their line S. 12 E. 213 poles to a bar oak and lynn southeast corner of said survey; thence with Willis and others line S. 78 E. 200 poles crossing Boker creek at 46 poles to the beginning.



Levi D. Sharp
 Heilrich Rosebraag } C.C.
 Wilson S. Thompson M.K.R.

Samuel Ferrer G.S.
 January 12th 1820
 March 12th 1821



Surveyed for the representatives of John Willis, George Manning and John Piodd 294 1/2 acres of land in the following military warrants; Willis 144 1/2 acres on part of No 5464, Manning 50 acres on part of No 5445 and Piodd 100 acres on part of No 5555 on Boker creek; beginning at an ash cherry tree and box elder in the bank of a branch northeast corner to James Taylor's survey No 9892; thence N. 12 W. 170 poles crossing Boker creek at 84 poles to a hickory and two beeches; thence S. 78 W. 259 poles crossing the creek at 154 poles to three small beeches; thence S. 12 E. 170 poles to a beech and three lynn in the north line of William Roberts and others survey No 9891, thence with said line S. 78 E. 259 poles to the beginning.

Levi D. Sharp
 Heilrich Rosebraag } C.C.
 Wilson S. Thompson M.K.R.

Samuel Ferrer G.S.
 January 12th 1820
 March 12th 1821

No. 9913
106, acres

Surveyed for John Paddy 100 acres of land on part of a military warrant No 5555 on the waters of Boker Creek; beginning at three beeches southeast corner to Nicholas Galiferro's survey No. 9912 and northwest corner to William Roberts and other survey No 9881, thence with their line S. 75. E. 94 poles to a beech and cypress; thence S. 12. W. 170 poles to an iron wood and two small beeches; thence S. 75 N. 94 poles to a turkey and two small beeches in said Galiferro's line; thence with said line S. 12. E. 170 poles to the beginning.

Levi D. Sharp
Milkiak Roselrag & Co.
Wilson L. Thompson Mkr.

Samuel Ferrer D.S.
January 12th 1820
March 13th 1821

Surveyed for George Manning 50 acres of land on part of a military warrant No. 5145 on the waters of Boker Creek; beginning at a beech and cypress southeast corner to John Paddy's survey No 9913 in the north line of William Roberts and other survey No. 9891. 94 poles from the northwest corner of said survey; thence with said line S. 75 E. 47 poles to a beech and three cypresses southwest corner to Will's Manning and Paddy's survey No. 9913; thence with their line S. 12 N. 170 poles to three small beeches in a line of Swan and Taylor's survey No 9915; thence with their line S. 78 W. 47 poles to an iron wood and two small beeches northeast corner to John Paddy's said survey; thence with said line S. 12. E. 170 poles to the beginning.

No. 9913
50, acres

Levi D. Sharp
Milkiak Roselrag & Co.
Wilson L. Thompson Mkr.


Samuel Ferrer D.S.
January 12th 1820
March 13th 1821

No. 9893
472, acres

Surveyed for Maria and John C. Rowdell heirs, and James Taylor 472 acres of land on part of a military warrant No 5146 on the waters of Boker Creek; beginning at a cypress and two beeches southeast corner of James Taylor's survey No 9892 in the boundary line; thence with said line S. 75. E. 189 poles to three small iron woods; thence S. 12. W. 400 poles crossing Boker Creek to a sugar tree and two beeches; thence S. 78 W. 189 poles to a beech and two sugar trees, northeast corner to said Taylor's survey; thence S. 12. W. 400 poles crossing the creek at 166 poles to the beginning.

Levi D. Sharp
Milkiak Roselrag & Co.
Wilson L. Thompson Mkr.

Samuel Ferrer D.S.
January 6th 1820
March 13th 1821



Surveyed for Maria and John C. Rawsdale
 heirs, and James Taylor ap^a and Charles Scott
 528 acres of land on part of two Military Warrants
 Rawsdale and Taylor 472 acres on No 5426
 and Scott 56 acres on No. 5436 on the waters of
 Bokes Creek; beginning at three small ironwoods
 southeast corner to Rawsdale and Taylors
 survey No 9893, in the boundary line; thence
 N. 78 E. 211 poles to a sugar tree and beech;
 thence N. 12. W. 400 poles crossing Bokes Creek
 at 84 and a branch at 120 poles to an ash and
 sugar tree and cypress; thence S. 78. W. 211 poles
 crossing a branch at 42 poles to a sugar tree

and two beeches northeast corner to Rawsdale and Taylors said
 survey; thence with their line S 12 E. 400 poles crossing the creek
 to the beginning.

Levi D Sharp
 Hezekiah Rosebrog & Co.
 Wilson & Thompson M.k.r.

Samuel Ferrer D.S.
 January 6th 1820
 March 13th 1821

Surveyed for James Taylor ap^a
 1000 acres of land on part of a mili-
 tary warrant No 5434 on the
 waters of Bokes Creek: Begin-
 ning at an ash hurobeam and
 two beeches in the Greenville treaty
 line southeast corner to William
 Roberts and others survey No 9891
 thence with said treaty line N 78
 E. 400 poles to a cypress and beech
 thence N. 12. W. 400 poles crossing
 a branch at 334 poles to a beech
 and two sugar trees, thence S 78 W. 400 poles crossing the branch
 to an ash, cherry tree and box elder on the bank of a branch;
 thence S 12 W. 400 poles to the beginning.



Levi D Sharp
 Hezekiah Rosebrog & Co.
 Wilson & Thompson M.k.r.

Samuel Ferrer D.S.
 January 5th 1820
 March 14th 1821