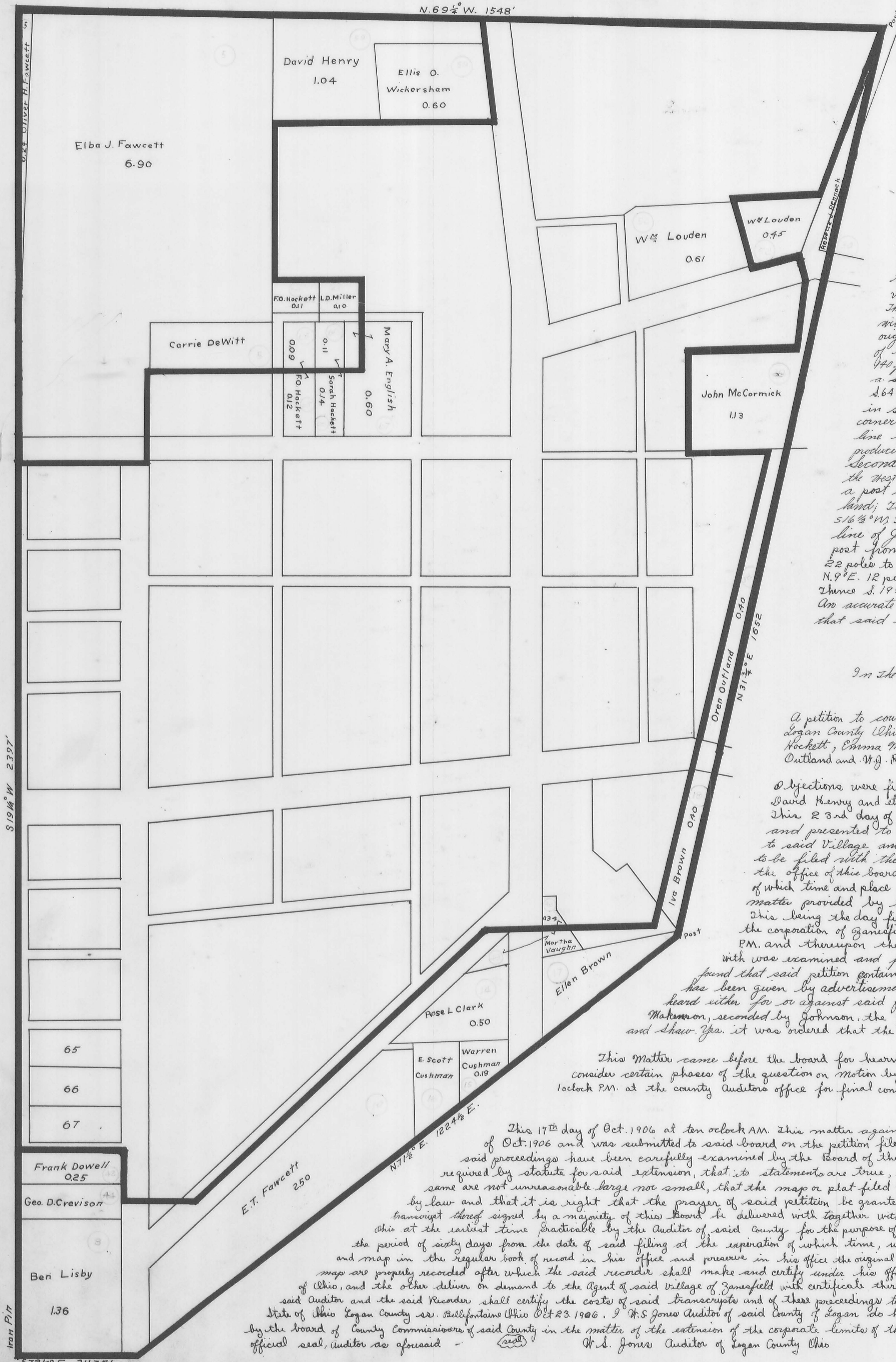


CORPORATION EXTENSION ZANESFIELD

Plat Cab. A, Slide
201



To the Commissioners of Logan County, State of Ohio:
 The Village of Zanesfield, Ohio, respectfully represents that by an ordinance duly passed by its council on the 2nd day of July 1906, the following described territory
 First Tract - Beginning at an iron pin at the southwest corner of Benjamin Loberg's lot in survey No. 3137, Jefferson Township, Logan County, Ohio; thence with the south line of said Loberg's land 572 1/2' E. 211.75 feet to an iron pin in the center of Main Street; thence N 74 3/4° E 122.45 feet to a post; thence N 31 3/4° E 165.25 feet to a post at the N.E. corner of the old corporation; thence S 30° W 17 poles to a post east of the N.E. corner of Wm. Loudon's land; thence with the north line of said Loudon's land N 73 1/2° W 170 feet to a post; thence S 16° W to a post in the north line of the East Liberty Road and 90 feet west of the road running northward; thence with said road eastward 55 feet to a post thence S 30° W 10 poles to a post near the southeast corner of C. W. Collock's land; thence with the south line thereof to a post 80 feet east of the north and south alley of the original town of Zanesfield thence parallel to said alley and southward to the N.E. corner of lot No. 6 of said town; thence with the north line of G.C. Smith's land S 73 1/2° E 140 feet to a post; thence S 80° W 45.8 poles to a post in a prairie; thence N 74° W 16 poles to a stone in the road leading from Zanesfield to West Liberty Ohio; thence with said road S 64 1/2° W 44.2 poles to a stone; thence N 74° W 11.1 poles to a stone in the west side of Main St. in said town of Zanesfield; thence with the west side thereof N 16 1/2° E. to a post S.E. corner of lot no. 3 (now 67) in McCulloch's second addition to said town; thence with the S line thereof N 74° W 20 feet beyond the southwest corner thereof; thence S 19 1/4° West producing the west line of the west alley of Zanesfield 371 feet to the place of beginning
 Second Tract - Beginning at a post in the center of the Bellefontaine road and on the west line of the west alley of Zanesfield; thence with said road N 74° E 245 feet to a post on the east line of Main Street; thence N 16 1/2° E 7.4 poles to a post in C. Fawcett's land; thence S 74° E to a post from which the south west corner of Dr. J.S. Robb's lot bears S 16 1/2° W thence N 16 1/2° E. to the south west corner of said Dr. Robb's lot; thence with the south line of John Mechanic's lot N 74° W to the south west corner thereof; thence N 16 1/2° E. to a post from which the south west corner of Dr. Crew's lot bears S 16 1/2° W 10 poles; thence S 74° E 22 poles to a stone in the west side of Sandusky Street in said town; thence with said street N 9° E 12 poles to a stone; thence N 69 1/4° W 854 feet to a stake on the land of Oliver H. Fawcett; thence S 19 1/4° W 789 feet to the place of beginning was authorized to be annexed to said Village. An accurate map of which territory is hereto attached. And said Village respectfully petitions that said territory may be annexed to said Village

Transcript of Proceedings
 of County Commissioners
 in the matter of the Zanesfield Corporation extension
 Village of Zanesfield
 By F. O. Hockett

Bellefontaine Ohio April 9th 1906
 Journal Entry Volume N, page 146
 A petition to county commissioners for the extension of the corporate limits of the village of Zanesfield Logan County Ohio was this day filed with the county auditor. Said petition was signed by F.O. Hockett, Emma McCormick et al on the part of the residents of the territory to be annexed and by P.P. Outland and W.G. Rudasill et al on the part of the residents of the village of Zanesfield

Objections were filed on the proposed extension of the incorporated village of Zanesfield Ohio by E.D. Wickorham David Henry and et al in the office of the County Auditor. Journal Entry Vol N page 211 Bellefontaine O. 7/23/06 This 23rd day of July came the village of Zanesfield Ohio by its duly appointed agent and representative and presented to this board its petition praying for the annexation of certain territory therein described to said Village and on Motion by Makemon, seconded by Shaw and unanimous vote said petition was ordered to be filed with the auditor of this county on the 24th day of September, 1906 at 1 o'clock P.M. as the day and hour and the office of this board of Commissioners in the courthouse in Logan County as the place for hearing said petition of which time and place said petitioners were this day notified and instructed to give due notice thereof in the matter provided by law

This being the day fixed by the former order of this board for the hearing of the application of the petition filed by the corporation of Zanesfield for the extension of the corporate limits the matter came on to be heard at one o'clock P.M. and thereupon the petition asking for said extension was read in open meeting and the plat filed therewith was examined and found to be an accurate representation of the territory sought to be annexed. It was further found that said petition contains a full description of said territory and that the required notice of petition and hearing thereon has been given by advertisement and notices posted as required by law and thereupon all persons who desired to be heard with or against said proposed annexation were given a hearing by the board after which on motion by Makemon, seconded by Johnson, the year and mays being called and resulting as follows: Makemon, Yea, Johnson Yea and Shaw Yea. It was ordered that the matter stand adjourned until Monday night Oct 15th 1906 at two o'clock P.M.

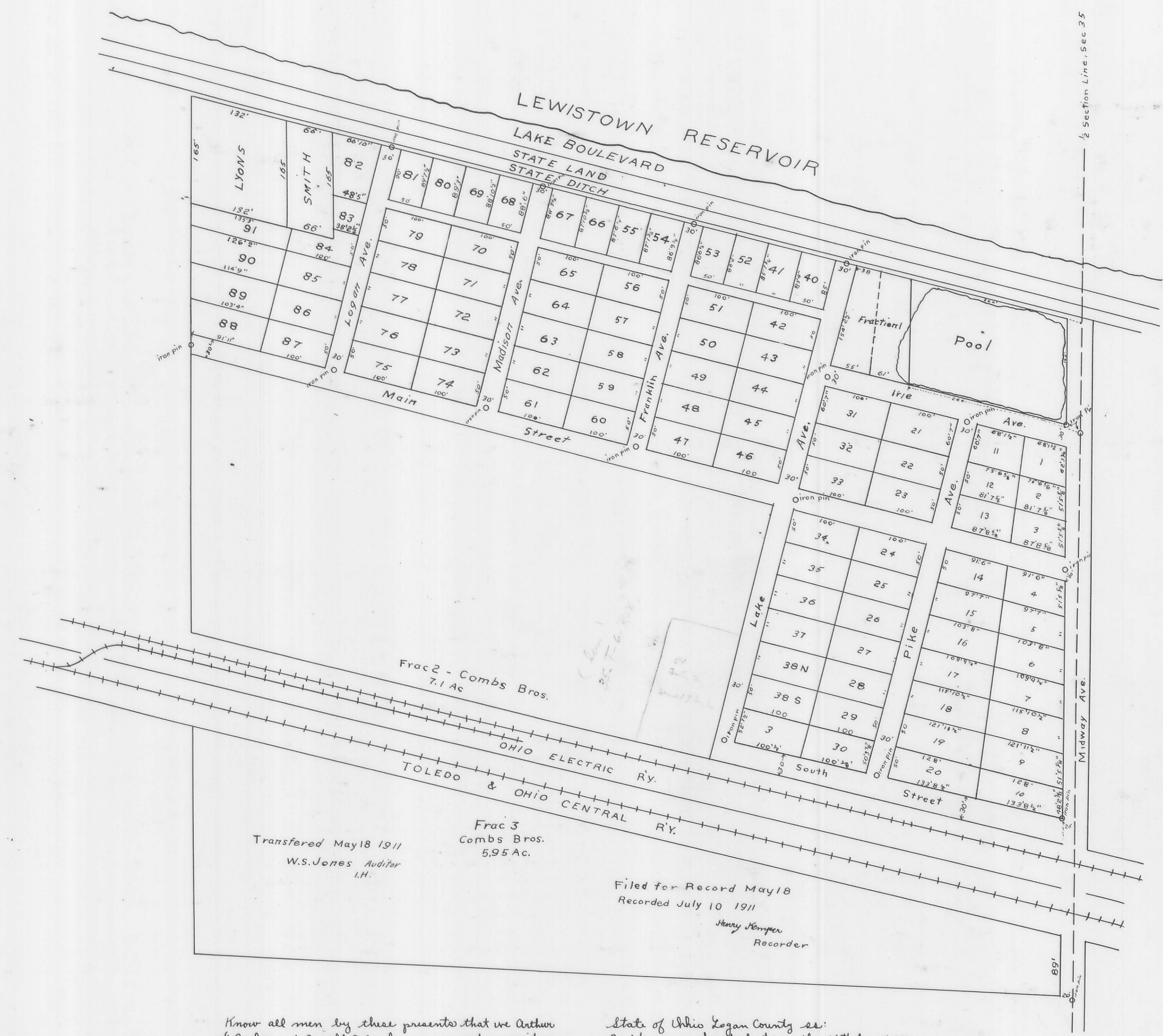
This matter came before the board for hearing on the petition for the extension of said corporation, but more time being wanted to consider certain phases of the question on motion by Makemon, seconded by Johnson the matter was adjourned to Oct 17th 1906 at 1 o'clock P.M. at the county Auditor's office for final consideration of the question. Yea, Shaw, Makemon and Johnson - Nays - none.
 Journal Entry Vol. N page 261
 Journal Entry Vol N page 262 Bellefontaine Ohio Oct 17th 1906

This 17th day of Oct. 1906 at ten o'clock A.M. this matter again came before the board of commissioners pursuant to adjournment heretofore had on the 15th day of Oct. 1906 and was submitted to said board on the petition filed herein village and the exhibits. And said petition together with the plat and filings in said proceedings have been carefully examined by the Board of the County Commissioners. The said Board finds that said petition contains all the matters required by statute for said extension, that its statements are true, that the limits of the proposed extension of said corporation are accurately described, that the same are not unreasonable large nor small, that the map or plat filed with said petition is accurate, that notices have been posted and published as required by law and that it is right that the prayer of said petition be granted and that this order therefore be entered on the Journal of this Board and that a certified transcript thereof signed by a majority of this Board be delivered with together with said petition maps and other papers on file relating to the matter, to the recorder of Logan County, Ohio at the earliest time practicable by the Auditor of said County for the purpose of filing said transcript and other papers in the office of said Recorder of said Logan County Ohio for the period of sixty days from the date of said filing at the expiration of which time, unless he shall have been enjoined as provided by law, he shall make a record of said petition, transcript and map in the regular book of record in his office and preserve in his office the original papers so ordered to be delivered herein to him, certifying thereon that the transcript, petition and maps are properly recorded after which the said recorder shall make and certify under his official seal, two transcripts of said record, one of which he shall forward to the Secretary of State of Ohio, and the other deliver on demand to the Agent of said Village of Zanesfield with certificate thereof that the duplicate has been forwarded to the Secretary of State. It is further ordered that the said Auditor and the said Recorder shall certify the costs of said transcripts and of these proceedings to the council of the Village of Zanesfield, Ohio. ^{of the Makemon} Board of County Comm'rs Logan County Ohio. State of Ohio Logan County ss. Bellefontaine Ohio Oct 23. 1906. I, W.S. Jones Auditor of said County of Logan do hereby certify that the foregoing is a correct and complete transcript of the record of the proceedings had by the board of County Commissioners of said County in the matter of the extension of the corporate limits of the Village of Zanesfield. In witness whereof I have hereunto subscribed my name and affixed my official seal, Auditor as aforesaid - ^(seal) W.S. Jones Auditor of Logan County Ohio

Filed July 23, 1906
 W.S. Jones Auditor of Logan County Ohio
 Recorder's office Logan County Ohio
 Filed for record Oct. 23, 1906 at 11 o'clock A.M.
 Recorded January 18, 1907
 H. Henry H. Reader - Recorder

The original of this page is blank or missing.

OLD MIDWAY PLACE
STOKES TWP.



Transferred May 18 1911
W.S. Jones Auditor
I.H.

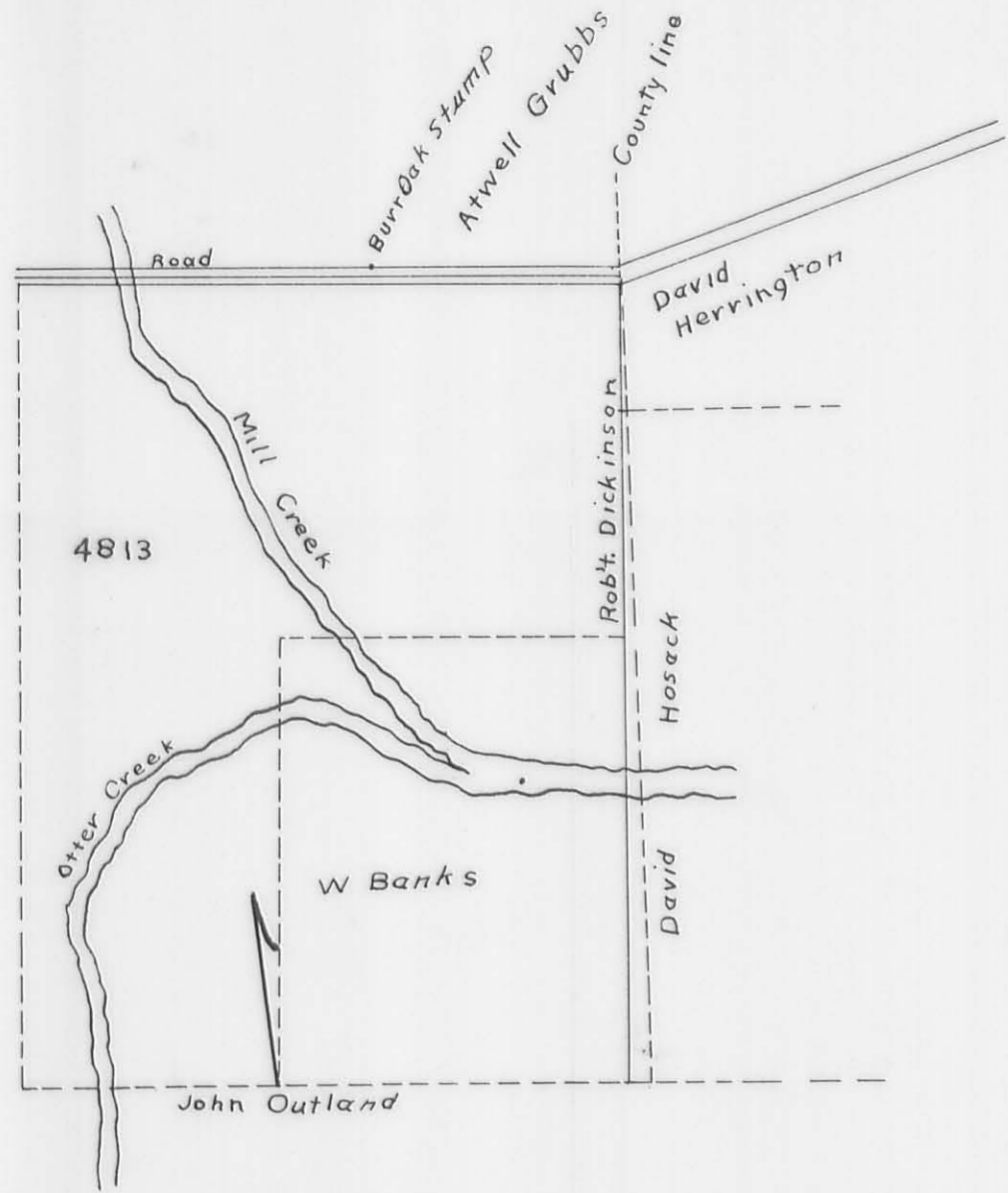
Filed for Record May 18
Recorded July 10 1911
Henry Kemper
Recorder

Know all men by these presents that we Arthur
& Combs, and Arnold J. Combs owners and proprietors
of the land embraced in the foregoing plat do hereby
adopt and ratify said survey as therein given. And we
do hereby dedicate to the public use forever as public
highways and alleys as therein platted
In Witness thereof we have hereunto set our hands
this 15th day of May A.D. 1911

signed in presence of
John Hewitt
C.S. Knott
Arthur L. Combs
Arnold J. Combs

State of Ohio Logan County ss:
Be it remembered that on the 16th day of May
1911, before me the undersigned in and for
said County personally appeared Arthur L.
Combs and Arnold J. Combs the owners and
proprietors of the land embraced in the fore-
going plat, and duly acknowledged execution
thereof as their free and voluntary act and deed
for the uses and purposes therein mentioned
Clash Hauchins
notary public Logan Co. O.

The original of this page is blank or missing.



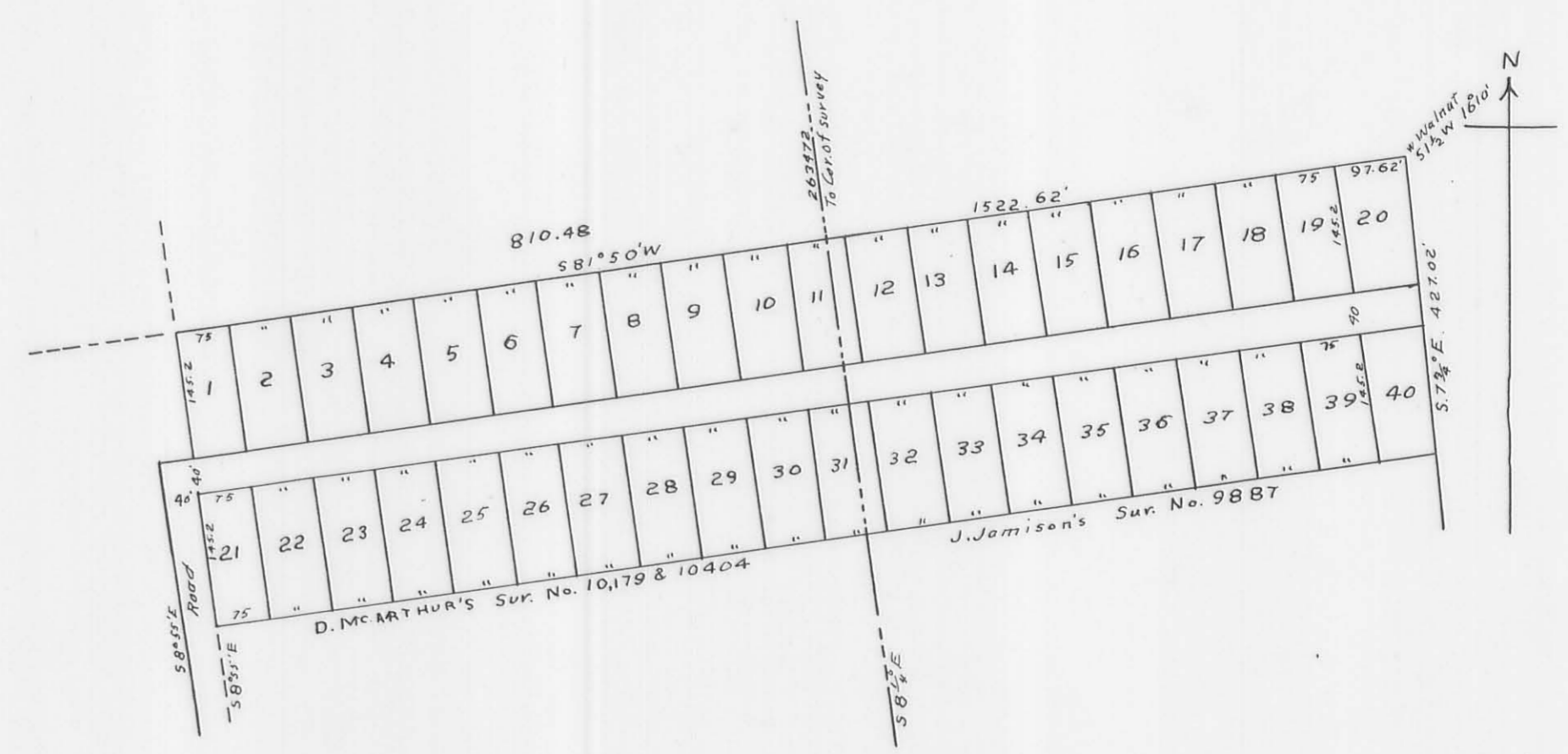
Surveyors Office, Bellefontaine, June 5th 1872.
 The above Plat correctly represents Military Survey No 4813 part of which is surveyed by me at the request of Washington Banks, June 3rd and 4th 1872 (who had legally notified David Harrington, Robert Dickenson, John Outland and the Banks here) at least 20 days before Simon Wallace serving said notice. Said line beginning with said line S80°E. 147 rods to the S.E. corner of said survey. Placing a stone to mark said corner, an ash stump one of the witnesses to corner of Original Survey bearing S. 42 1/2° W 4 feet thence N. 10° E 201 rods to N.E. corner of Banks land placing a stone from which a white oak tree 2 1/2 feet in diameter bears N 35 1/2° W 34 1/2 feet and crossing mill creek at 153 rods. thence same course 93 1/2 rods to N.W. corner of David Hosack's land and S.W. corner of David Harrington's lands placing a stone; thence same course 58 1/2 rods to the N.E. corner of said survey which calls for 2 buckeyes an ash and a hickory some of which are to be found placing a stone in the angle of the road shown on plat. The chain men were Patrick Slack and Simon Wallace sworn. The following persons were present when the foresaid lines were run and corner stones placed to wit: Robert Dickenson, David Hosack, David Harrington, Atwell Grubbs, Washington Black and others. The variation of the compass from original survey three (3) degrees. The distance from Burr Oak stump in the north line of said survey to the N.E. corner of same is 107 rods with road.

M. H. McCormick - Surveyor Logan County.
 Mr S. Wallace, I have at the request of Mr. Washington Banks appointed the 3rd day of June 1872 to survey and establish certain lines and corners of Military Survey No. 3814 to wit: the S.W. corner, south line S.E. corner, East line, and N.E. corner, all or part of said lines and corners of said survey and he wishes by you to notify the following persons of the time said survey is to be made. Namely: John Outland, David Hosack, John Hosack, David Harrington, Robert Dickenson and A. Banks here. Notice will have to be given this week.

May 14th 1872, Received for the above services \$12.00 Washington Banks
 I do hereby certify that I served this notice to the above named persons on the 11th day of May 1872.
 Wm Wallace Comr.

Received and Recorded June 21st 1872
 J. O. Sweet - Recorder
 State of Ohio Logan County ss:
 I William Stough, Recorder do hereby certify that the above is a true copy of the plat of survey No. 3814 and notes as the same are recorded in Plat Book A page 45 of the Plat Records of said Logan County Ohio.
 Witness my official signature this 13th day of August A.D. 1896
 William Stough - Recorder, Logan Co. O.

Plat Cab. A, Slide 203



Received March 20th 1895
 Recorded March 28th 1895
 William Stough - Recorder Logan County Ohio.
 State of Ohio Logan County ss:
 I William Stough recorder do hereby certify that the above is a true copy of the plat of subdivisions Nos. 1 to 40 of the lands of the Buckeye Portland Cement Company as the same is recorded in plat book A page 227 of the plat records of Logan County Ohio.
 Witness my official signature this 19th day of August A.D. 1896
 William Stough - Recorder Logan Co. Ohio.

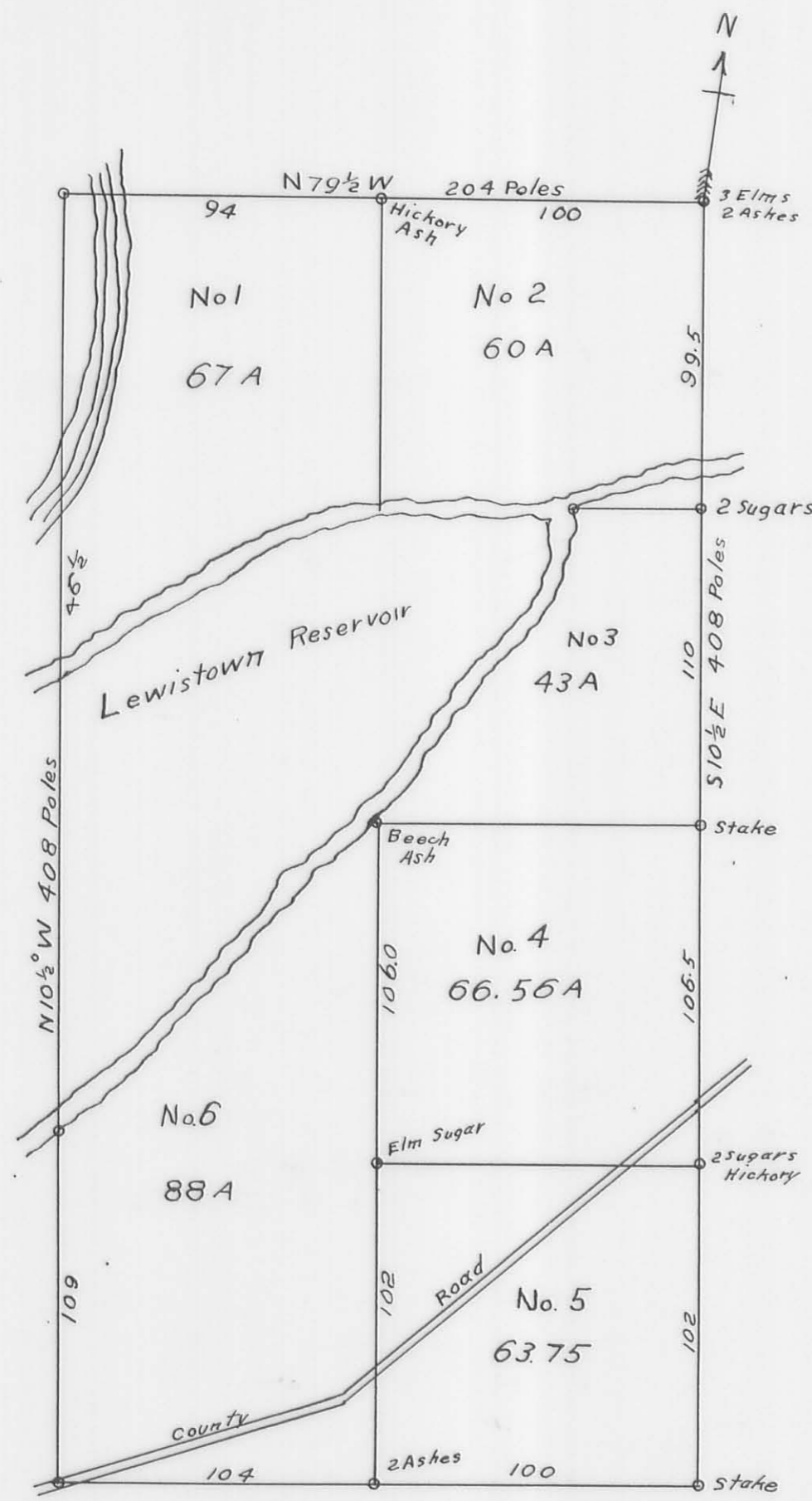
SURVEY NO. 9908



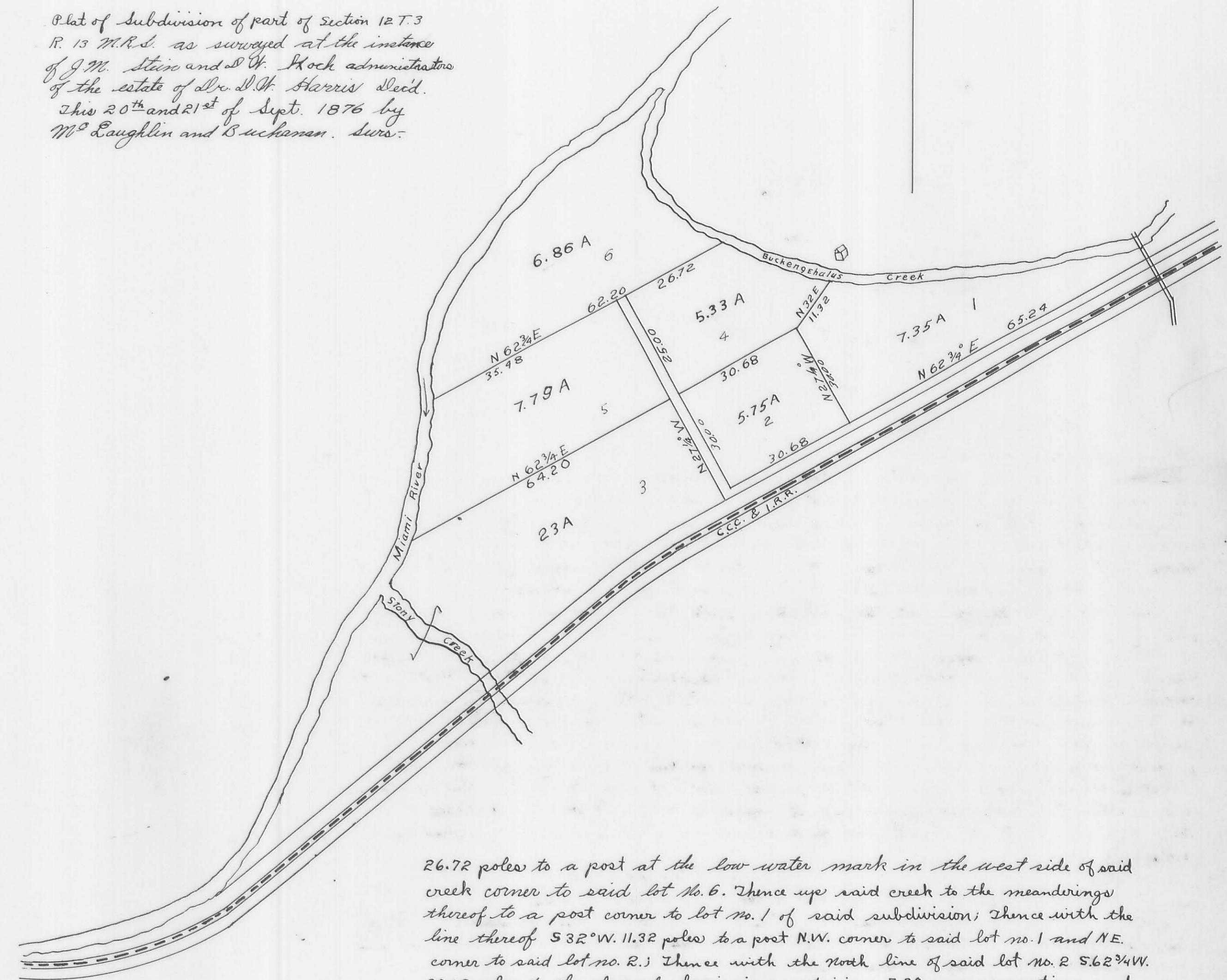
Lots 67 and 8 sold to William and J. W. Ansley deeded to Wm Ansley apud 4 sept 1866.
 a. Elm 4^d S 18 1/2° E 114
 b. B 12^d N 88 1/2° W 27 B 10^d S 60° E 20
 c. White Elm 14^d S 28 E 78 & Red Elm 10^d N 67° W 50
 d. Cherry 5^d N 75° W 10 & Ash 6 N 32 1/2° W 26
 e. Elm line marked 567° W 5 1/2 poles
 f. Ash 10^d corner tree
 g. White Oak 570 1/2° E 5 1/2 poles
 h. Beech corner tree
 i. White oak and beech
 f. Honey Locust 5^d N 68° W. 26 and dogwood 4^d N 4° W 49
 Received for Record September 8th 1876
 Recorded September 8th 1876
 J. O. Sweet - Recorder

Subdivided Sept 1859
 J. B. M. Laughlin

State of Ohio Logan County ss:
 I William Stough, Recorder, do hereby certify that the above plat is a true copy of Survey No. 9908 as the same is recorded in Plat Book A page 67 of the Records of Plats in said Logan County, Ohio.
 Witness my official signature this 14th day of August A.D. 1896
 William Stough - Recorder Logan Co. Ohio.



Plat of Subdivision of part of Section 12 T. 3
R. 13 M.R.S. as surveyed at the instance
of J.M. Stuen and D.W. Hoke administrators
of the estate of Dr. D.W. Harris decd.
This 20th and 21st of Sept. 1876 by
W^o Laughlin and Buchanan. Survs.



The above Plat represents a survey and division of Va. Military Survey
No. 12278 and 12311 on the North fork of the big Miami in Logan
County Ohio.

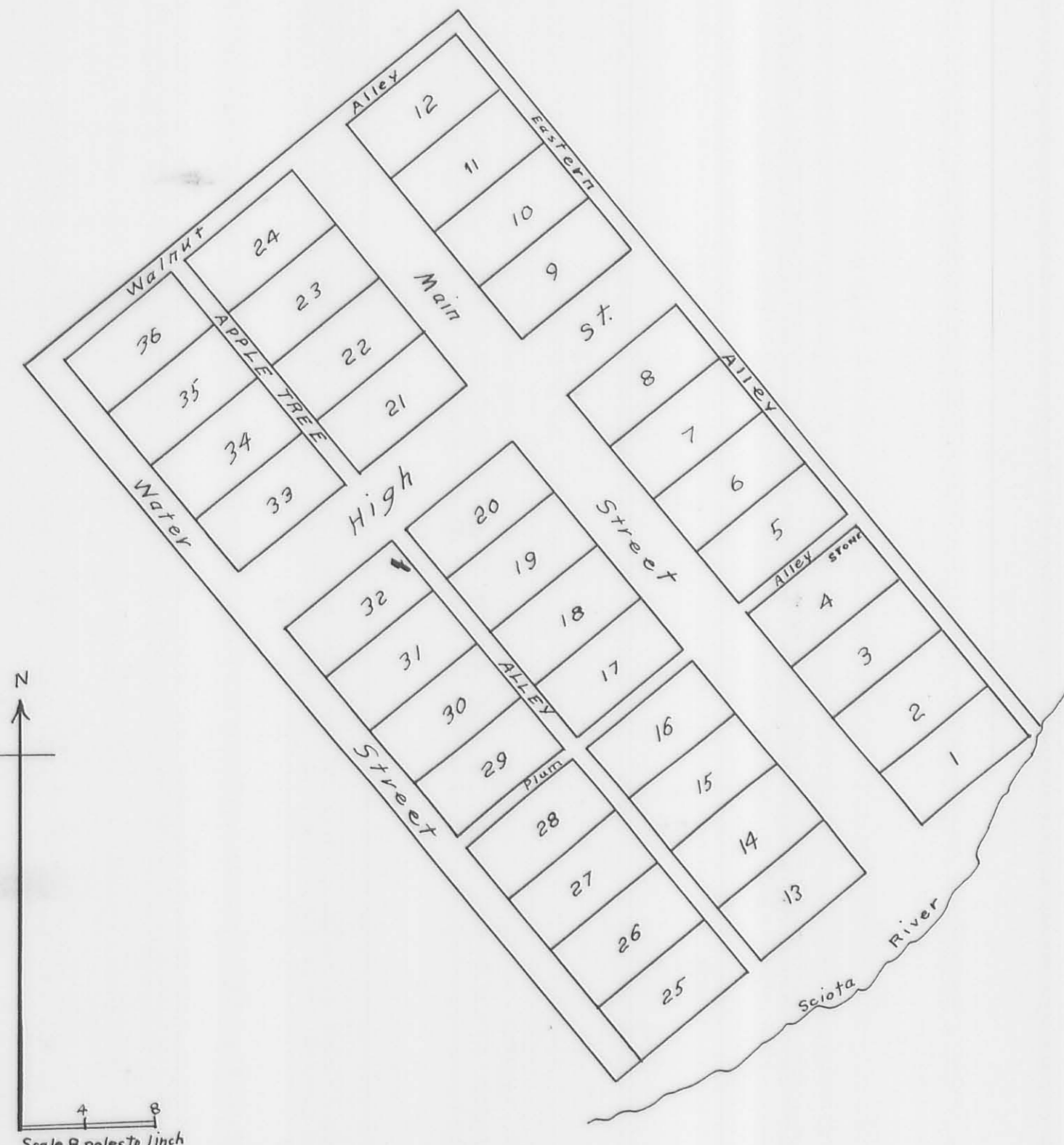
Surveyed June 1863 J.R. Gunn - Surveyor
Patent Calls No. 12278 - Beginning at 2 ash and 3 elms N.W. Corner
to C. Carvett's survey No. 10503; thence with his line S. 12° E. 224
poles to a stake; thence S 78° W 200 poles to a stake; thence N 12° W
224 poles to a stake; thence N 78° E. 200 poles to beginning = 280 acres
Patent Calls No. 12311 - Beginning at two beeches N.W. corner of the Rep.
of Francis Taylors No. 9969; thence N 12° W 176 poles to a stake corner
to No. 12278; thence with said line N 78° E. 200 poles to a stake;
thence S 12° E 176 poles to a stake; thence S 78° W 200 poles to
beginning = 280 acres
State of Ohio Logan County ss:

I William Stough, Recorder, do hereby certify that the above
is a true copy of a Plat as the same is recorded in Plat
Book A, Page 1 of the Records of Plats of Logan County, Ohio.
Witness my official signature this 20th day of August A.D. 1876
William Stough
Recorder, Logan County Ohio.

Description of land surveyed for M. Stuen and D.W. Hoke trust.
Lot No. 1 situated in Logan County Ohio part of Section No. 12, T. 3, R. 13, M.R.S.
containing 7.35 acres of that part of said section bounded by C.C. and P.R.R. the
Miami River and Buckeye Creek as subdivided by M. Stuen and D.W. Hoke
Administrators of Dr. D.W. Harris deceased and shared by plat of subdivision
Recorded Vol. page Land Records of said county and bounded as follows:
Beginning at a post in said R.R. and in the center of the Wolf Mill
Road from which a Sycamore 20' in dia. bears N 46° W. 25 1/2 links; thence
with said R.R. S 62 3/4 W 65.24 poles to a post SE. corner of Lot No. 2 of said
subdivision; thence with the east line of said lot No. 2 N 27 1/4 W 30 poles
to a post NE. corner thereof; thence N 32° E. 11.32 poles to a post at low water mark
in the south line of said creek; thence up said creek with the meanderings
thereof to the center of said Mill Road; thence with said Road to the
place of beginning containing 7.35 acres Excepting and reserving the right of
way along and adjacent to said R.R. 65 feet wide 45 feet for said R.R.
and 20 feet for public highway. Lot No. 2 (same as No. 1 except the number
of lot) Beginning at a post in the center of said R.R. south west corner
of lot No. 1 of said subdivision; thence with said Rail Road S 62 3/4 W 30.68
poles to a post SE. corner of lot No. 3 of said subdivision; thence with the
east line of said lot No. 3 and with the center of an alley 16 1/2 feet wide
N 27 1/4 W 30 poles to a post corner of lots No. 2, 3, 4 and 5 of said subdivision
thence with the south line of said lot No. 4 N 62 3/4 E. 30.68 poles to
a post SE. corner to lot No. 4; thence with the west line of said lot No. 1
S 27 1/4 E 30 poles to the place of beginning containing 5 3/4 acres. Excepting and
reserving the right of way over 65 feet wide along and adjacent to said
R.R. 45 feet for it and 20 feet for a public highway and also the right
of way over said alley as a public highway. Lot No. 3 (same as lot
No. 1 except the number of lot). Beginning at a post in the center of said
R.R. and in the west line of said section; thence with said line N 2 1/2 E to
a post at low water mark in the south side of said River; thence up the
same with the meanderings thereof crossing the mouth of Stony creek to a
post SW. corner of lot No. 5 thence with the south line thereof N 62 3/4 E
64.2 poles to a post in the center of an alley 16 1/2 feet wide corner to lots
2, 3, 4, and 5; thence with the west line of said lot No. 2 and the center
of said Alley S 27 1/4 E 30 poles to a post in the center of said Rail Road; thence
with the center of said R.R. as it curves to the place of beginning containing
23.00 acres excepting and reserving the right of way 45 feet wide along and
adjacent to said R.R. and also the right of way over said alley as
a public highway. Lot No. 4 (same as lot No. 1 except the number of
lot). Beginning at a post corner to lots 2, 3, 4 and 5 of said subdivision
thence with the east line of said lot No. 5 and the center of an alley 16 1/2
feet wide N 27 1/4 W. 25 poles to a post in the south line of lot No. 5 NE.
corner to said lot No. 5; thence with the said south line of lot No. 6 N 62 3/4 E

26.72 poles to a post at the low water mark in the west side of said
creek corner to said lot No. 6. thence up said creek to the meanderings
thereof to a post corner to lot No. 1 of said subdivision; thence with the
line thereof S 32° W. 11.32 poles to a post N.W. corner to said lot No. 1 and NE.
corner to said lot No. 2; thence with the north line of said lot No. 2 S 62 3/4 W.
30.68 poles to the place of beginning containing 5.33 acres excepting and
reserving the right of way over said alley as a public highway. Lot No. 5
(same as lot No. 1 except the number of lot.) Beginning at a post
corner of lots 2, 3, 4, and 5. thence with the north line of said lot
No. 3 S 62 3/4 W. 64.2 poles at low water mark in the south side
of said River corner to said lot No. 3; thence up said River with
the meandering thereof to a post corner to lot No. 6; thence with
the south line thereof N 62 3/4 E 35.48 poles to a post corner of lot No. 4
thence with the west line thereof and the center of an alley 16 1/2 feet
wide S 27 1/4 E. 25 poles to the place of beginning containing 7.79 acres
excepting and reserving the right of way over said alley as a
public highway. Lot No. 6 (same as lot No. 1 except number of lot)
Beginning at a post at low water mark in the south side
of said River. N.W. corner of lot No. 5 of said subdivision; thence up
said River with the meanderings thereof to a post at low water
mark in the west side of the mouth of said creek; thence up
said creek with the meanderings thereof to a post NE. corner
to lot No. 4; thence with the north line thereof and the north
line of lot No. 5 S 62 3/4 W 62.2 poles to the place of beginning
containing 6.86 acres as per survey of Sept. 20th and 21st 1876
Received and Recorded April 13th 1877 M^o Laughlin and Buchanan
Surveyors

J. O. Sweet - Recorder
State of Ohio Logan County ss:
I William Stough, Recorder, do hereby certify that the
above is a true copy of the plat and notes of M. Stuen and
D.W. Hoke administrators of the estate of Dr. D.W. Harris
deceased land. Being part of Section 12, T. 3, R. 4, M.R.S. as the
same is recorded in plat Book A page 71 and 72 of the plat
records of Logan County, Ohio.
Witness my official signature this 20th day of August A.D. 1876
William Stough, Recorder Logan Co. Ohio.



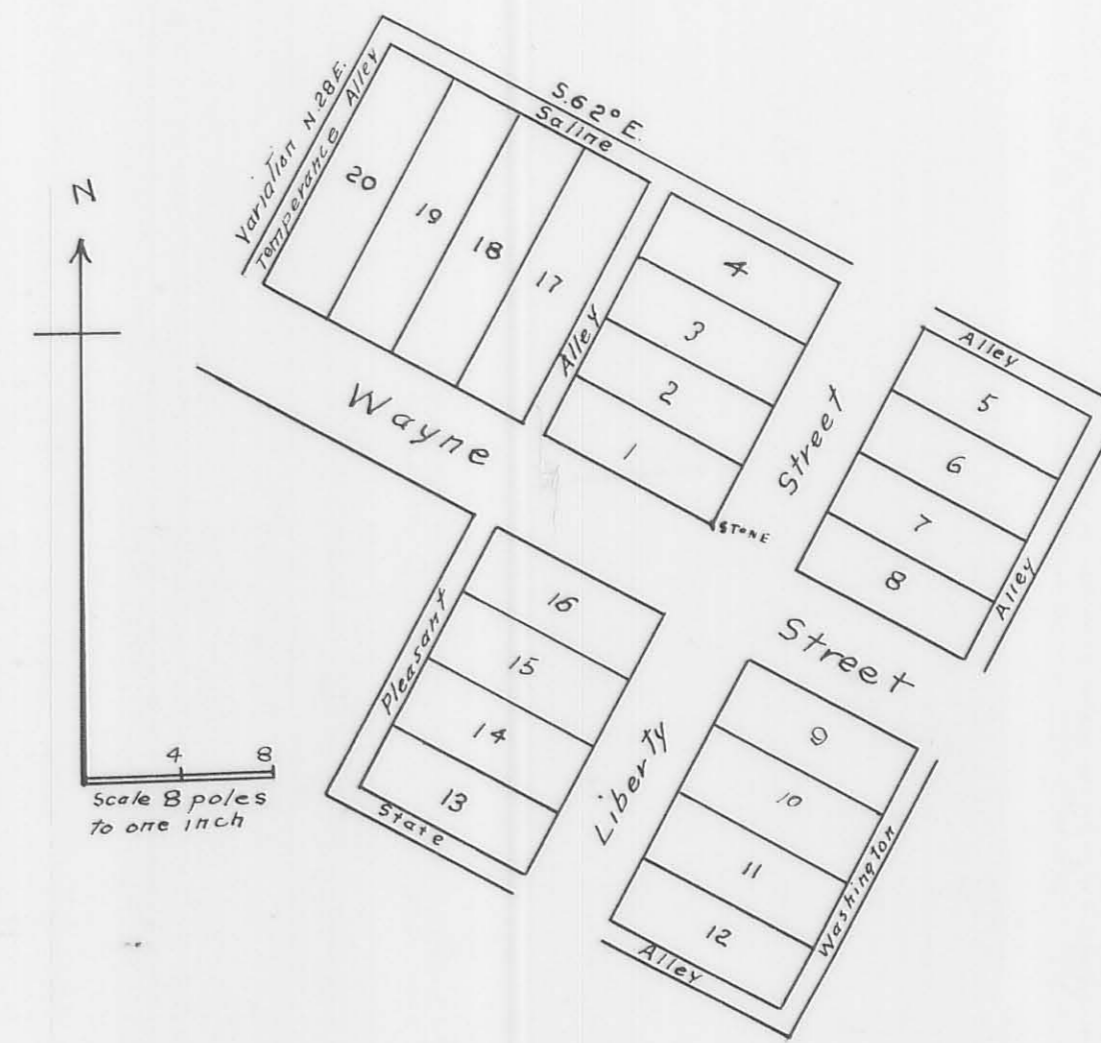
located and laid off upon the south part of the south half of Fraction 33 Town 5 Range 9E. in Hardin County Ohio

Notes: The streets are 66 feet wide. The alleys are 16 1/2 feet wide and run N37°W. and N.53°E. The lots are 66 feet wide in front and 132 feet back. Water Street is 33 feet wide. There is a stone placed at the North East corner of Lot No. 4 from which future surveys may be made.

I do certify the foregoing to be correct from actual survey June 27, 1832
 Peter W. Arthur Sec. Witness: Samuel Rutledge James W. Marmora
 William Covington Richard Rutledge County Surveyor L.O.
 Jonathan Carter
 Nancy Carter

The State of Ohio Logan County ss:
 Personally appeared before the subscriber, a Justice of Peace, in and for said County Jonathan Carter and Nancy Carter, his wife, as signers to the within town plat and severally acknowledged the signing and sealing thereof to be their voluntary act and deed in acting for the purposes therein expressed and according to the true intent and meaning of the statute in that case made and provided. The said Nancy being examined separate from her said husband, acknowledged the signing and sealing thereof to be her voluntary act enacted, without the threats, caution or coercion of her said husband, and further that she is willing the said be committed to record. Given under my hand officially this 16th day of July 1832.
 Received and Recorded July 19th 1832 Richard Rutledge J.P.

B.S. Brown - Recorder
 State of Ohio Logan County ss:
 I William Stough Recorder, do hereby that the above is a true copy of the plat of Roundhead Town as the same is recorded in Volume D. pages 356 and 357 of the deed Records of said Logan County Ohio
 Witness my official signature this 14th day of August AD. 1836
 William Stough
 Recorder Logan Co. Ohio.

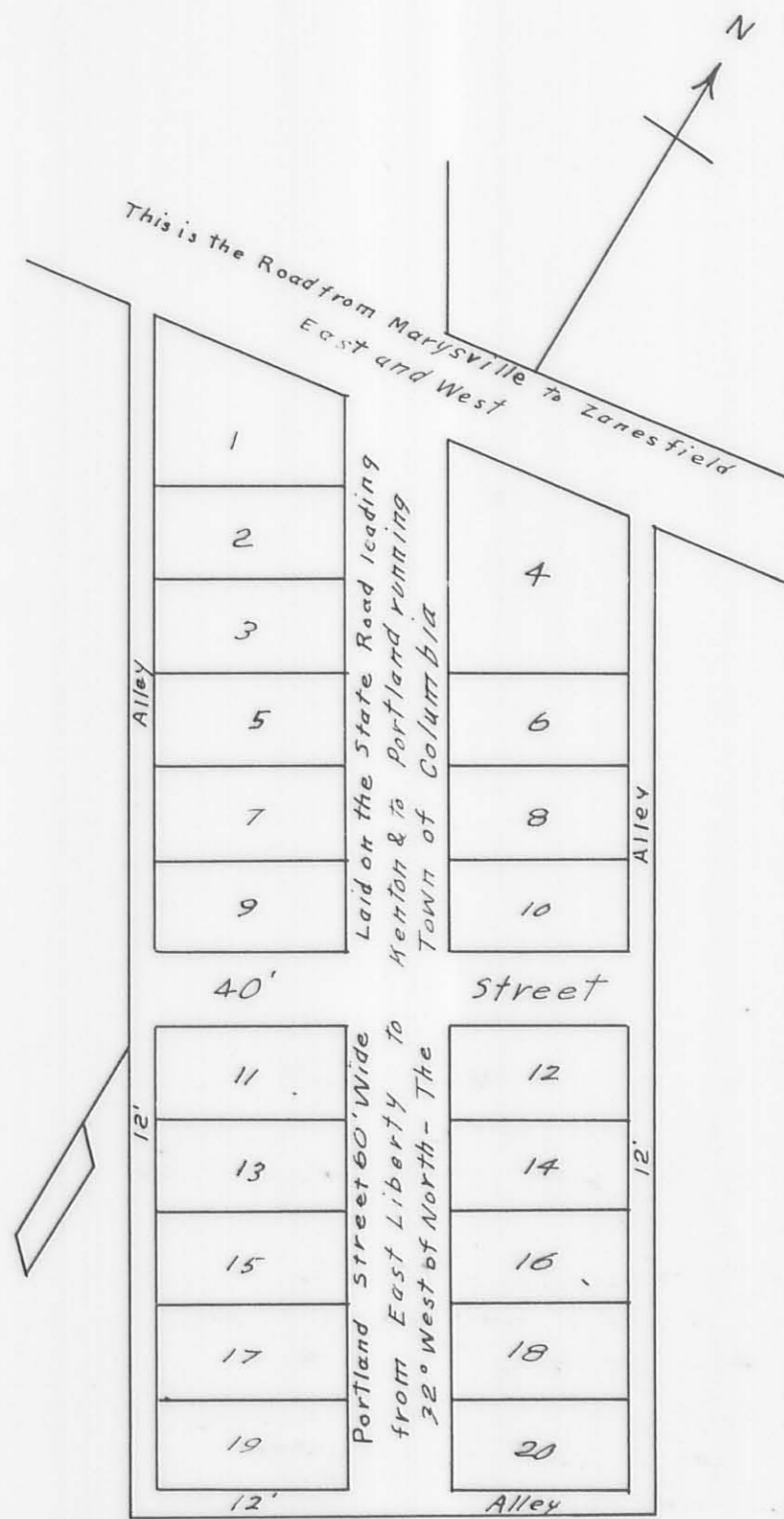


The foregoing plat represents the town of Temperanceville located on Military Survey No. 9838 Andrew A Wilson Proprietor. The course of Wayne Street is S62°E and Liberty Street crosses it at right angles both being 66 feet wide. The alleys are each 16 1/2 feet wide. Lots 1 to 16 inclusive front on Liberty Street 3 poles and extend from it at right angles 8 poles containing each 24 square poles. Lots no 17 to 20 inclusive front on Wayne Street 3 poles and extend back 12 poles containing each 36 square poles. At the beginning S.E. corner of lot no. 1 planted a stone
 I certify the foregoing to be a true statement of Survey made by me on Application of Andrew A Wilson on the 16th Febry. 1839.
 Andrew Ramsey, John C Emery. A men Dan Hopkins Co. Surv. L. Co.
 State of Ohio Logan County ss:

I Robert Patterson, a Justice of peace within and for the county aforesaid do certify that Andrew A. Wilson the proprietor of the town of Temperanceville represented by the annexed plat, personally appeared before me and acknowledged the same to be his act and deed for the purposes therein expressed
 Given under my hand and seal, at Bellefontaine, this 20th day of March AD. 1839
 Received and Recorded March 20th 1839 R. Patterson J.P. (seal)
 H.B. Strother-Recorder

State of Ohio Logan County ss:
 I William Stough, Recorder, do hereby certify that the above is a true copy of Plat of Temperanceville as the same is recorded in Volume J. Page 661 of the deed records of Logan County, Ohio.
 Witness my official signature this 14th day of August AD. 1836
 William Stough
 Recorder Logan Co. Ohio.

COLUMBIA



lots 50 feet front and 100 feet back to an alley in width 12 feet at right angles with main street as described on the plat to the use of those who may purchase lots in compliance with the terms of sale to which I do certify to be a true Plat as marked an intended the proprietors

December 5th 1844 John Humphreys J.P.

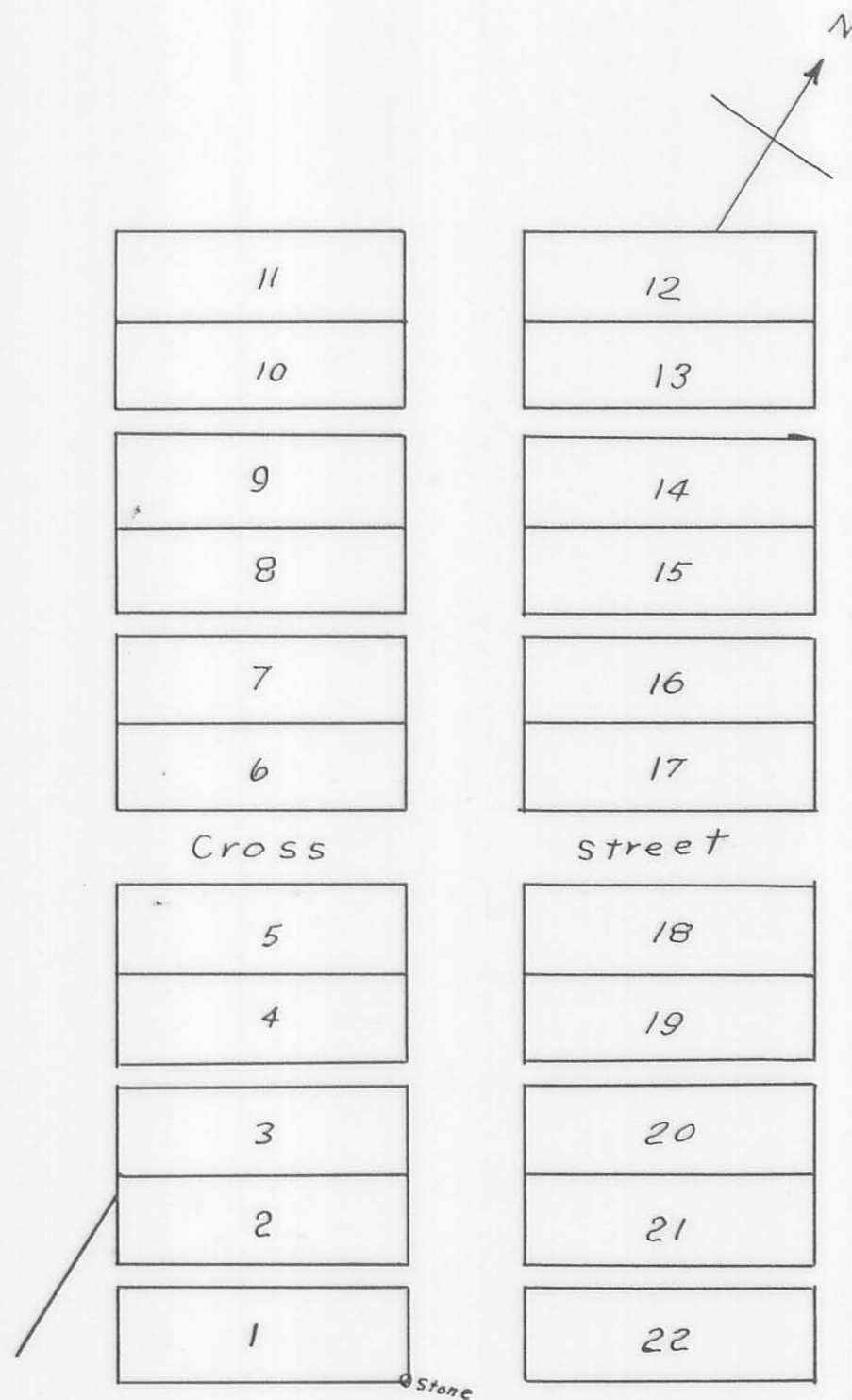
The State of Ohio Logan County ss:
Before me Jacob Humphreys, a Justice of Peace, in and for said county personally appeared the within named John B. Kilgus, and acknowledged the signing and sealing of the within plat to be his voluntary act and deed this 11th day of December 1844

Received and Recorded, Dec. 15th 1844
H.B. Strother - Recorder

The State of Ohio Logan County ss:
I William Stough, Recorder, do hereby certify that the above plat and notes are a true copy of the Plat & notes of the Town of Columbia as the same is recorded in Volume "M" page 719 of the deed Record of Logan County Ohio. Witness my official signature this 14th day of August A.D. 1896

William Stough - Recorder Logan County Ohio.

DOWNINGVILLE



Surveyed December 31st 1834, The Town of Downingville represented by the foregoing plat as follows laying off Main street 66 feet wide bearing N. 32° W. Lots, alleys, and cross streets crossing at right angles each alley being 12 feet wide and cross streets 40 feet wide. The lots fronting on Main St. 50 feet and extending back 160 feet. At the S.E. corner of lot No. 1 planted a flat lime stone. Scale of the plat 20 chains to one inch. I certify the foregoing plat and field notes of the Town of Downingville to be correct and true as made by me on the application of Joseph J. Tenney and Robert Wilson S. Hopkins - S.C. Surveyor

Note lots no. 1 to 11 inclusive belong to J. J. Tenney and lots no. 12 to 22 inclusive belong to Robert Wilson. The whole being situated on Military Survey No. 3323 waters of Mad River December 31, 1834.

The State of Ohio Logan County ss:
On this 5th day of January 1835 personally appeared the grantor before me J. P. McOmbs a Justice of Peace within and for said county do hereby certify that Joseph Tenney and Robert Wilson proprietors of the town of Downingville personally appeared before me and severally acknowledged the foregoing plat to be their act and deed for the uses and purposes therein expressed.

Given under my hand and seal this 5th day of January A.D. 1835

Received and Recorded Jan. 8th 1835 W. M. Amis - J.P. Seal

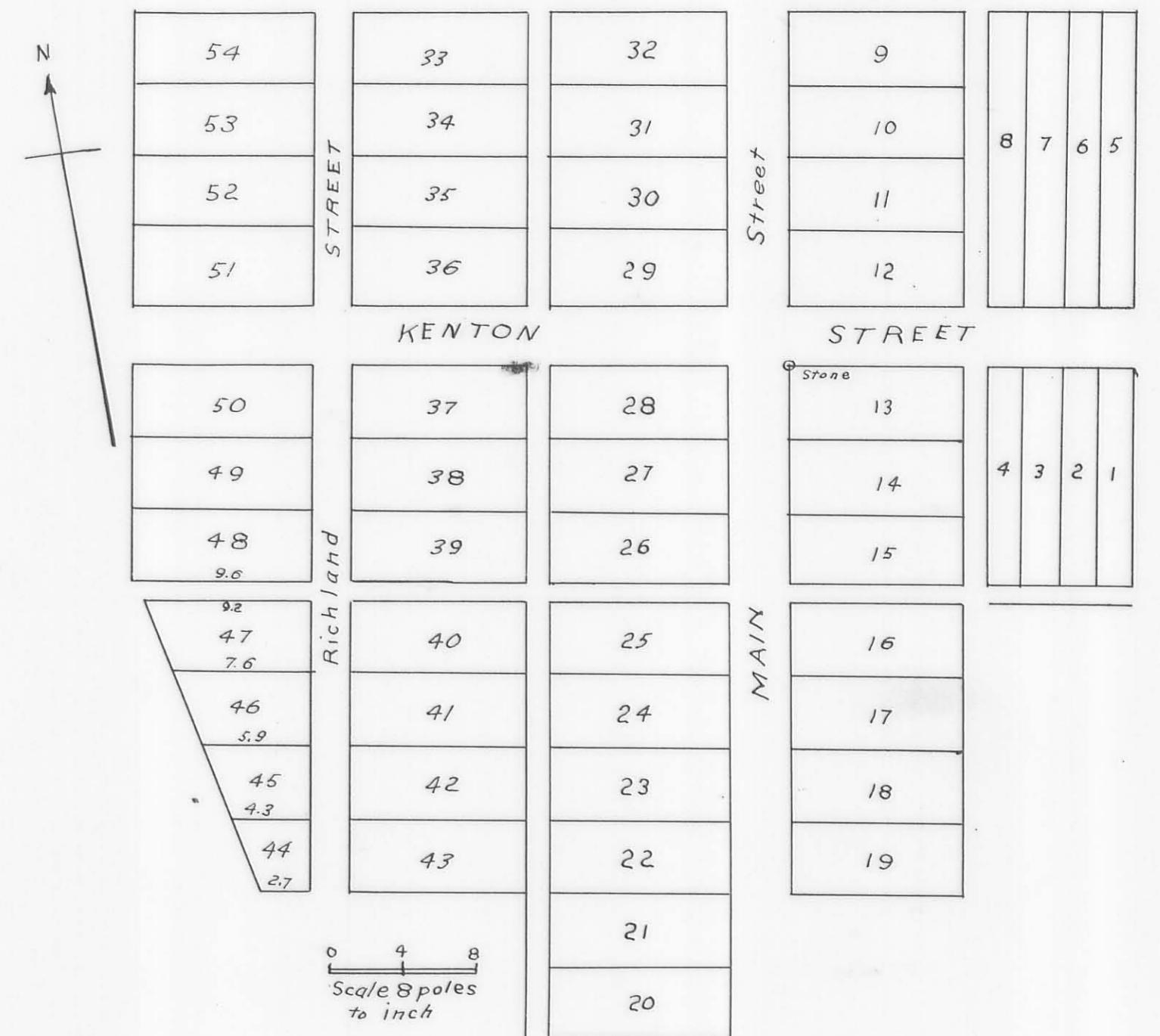
B. S. Brown Recorder S.C.
The State of Ohio Logan County ss:
I Wm. Stough Recorder do hereby certify that the above is a true copy of the plat & notes of the town of Downingville as the same is recorded in Vol. F page 189 of the deed Records of Logan County Ohio. Witness my official signature this 12th day of August A.D. 1896.

William Stough Recorder Logan Co. Ohio.

VM 5-3323
RUSHMORE TAPP

NORTH ALEXANDRIA

Plat Cab. A, Slide 207



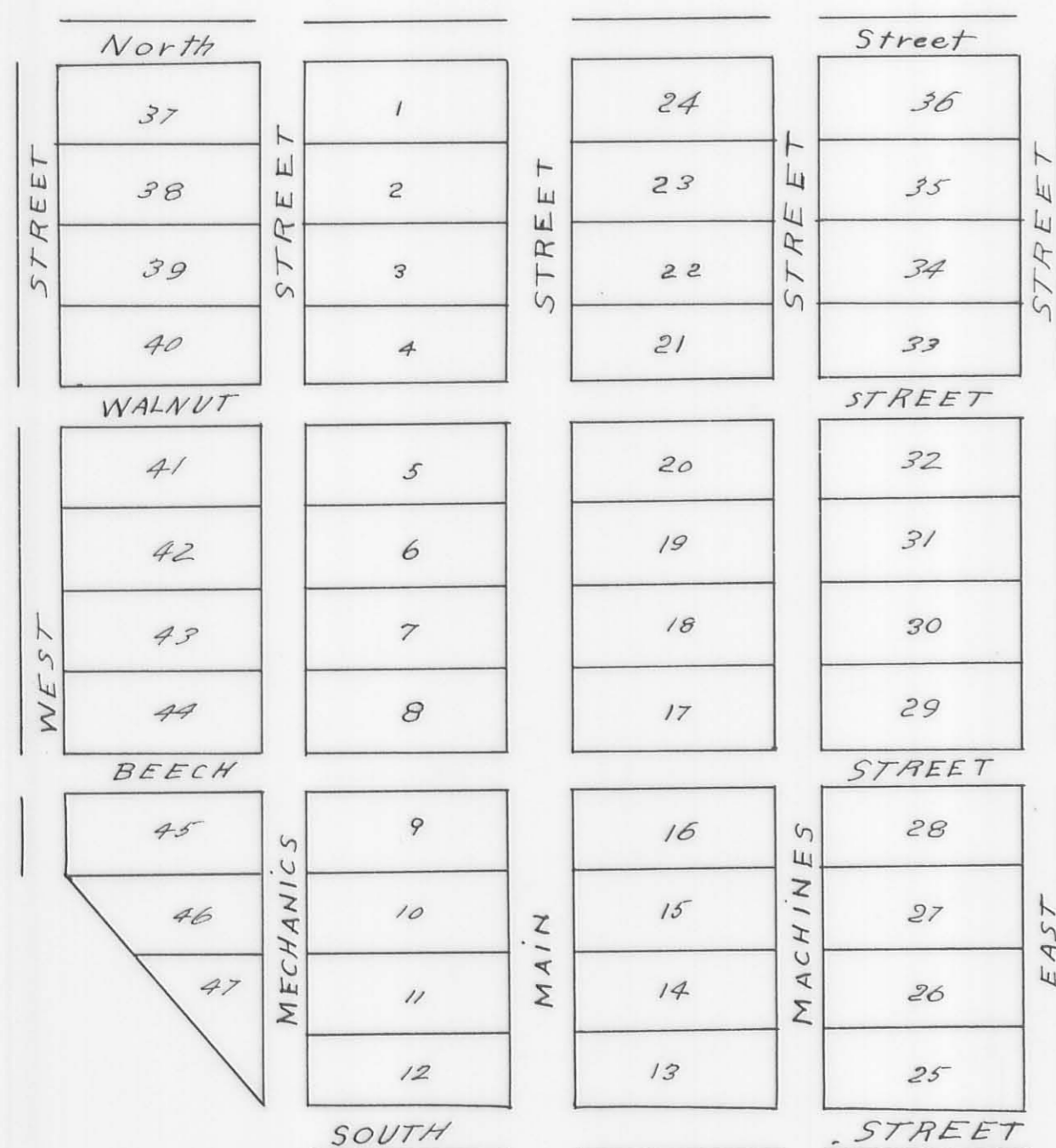
Notes - The course of this town is N10° E. the lines crossing at right angles Lots 1, 2, 3, 94 front on Kenton street 2 rods and extend back 12 rods to the north line of the town. Lots no. 44 to 48 front on Richmond Street 4 rods and extend back as marked in roads on the lines, being fractional lots bounded on the west by the western line of the proprietors lands all the other lots are 4 rods in front by 10 rods back containing each 1/4 of an acre. Main and Kenton Streets are each 60 feet wide. Richmond Street is 33 feet wide and the alleys each 16 1/2 feet. Planted a stone of a conical shape marked (x) at the N.W. corner of lot No. 13 (see the plat). I certify the foregoing to be a true description of the town of North Alexandria situated on lot no. 4 of subdivision of Military Survey No. 9975 as surveyed by me the 2nd day of August 1836. Dash Hopkins County Surveyor S.C.O.

The State of Ohio Logan County ss:
I Robert Patterson a Justice of peace in and for said County do hereby certify that William O'Brien the proprietor of the town of North Alexandria who is a resident of Logan County in said State of Ohio personally came before me and acknowledged the above plat of the said to have been laid out at his instance for the purpose aforesaid.
Given under my hand and seal this 8th day of August A.D. 1836
Received and Recorded August 8th 1836 R. Patterson J.P. Seal
H.B. Strother - Recorder

The State of Ohio Logan County ss:
I Wm. Stough, recorder, do hereby certify that the above is a true copy of the Plat and Notes of the Town of North Alexandria as the same is recorded in Vol. "H" page 90 and 91 of the deed Records of Logan County Ohio.
Witness my official signature this 12th day of August A.D. 1896
William Stough Recorder Logan Co. Ohio.

R.

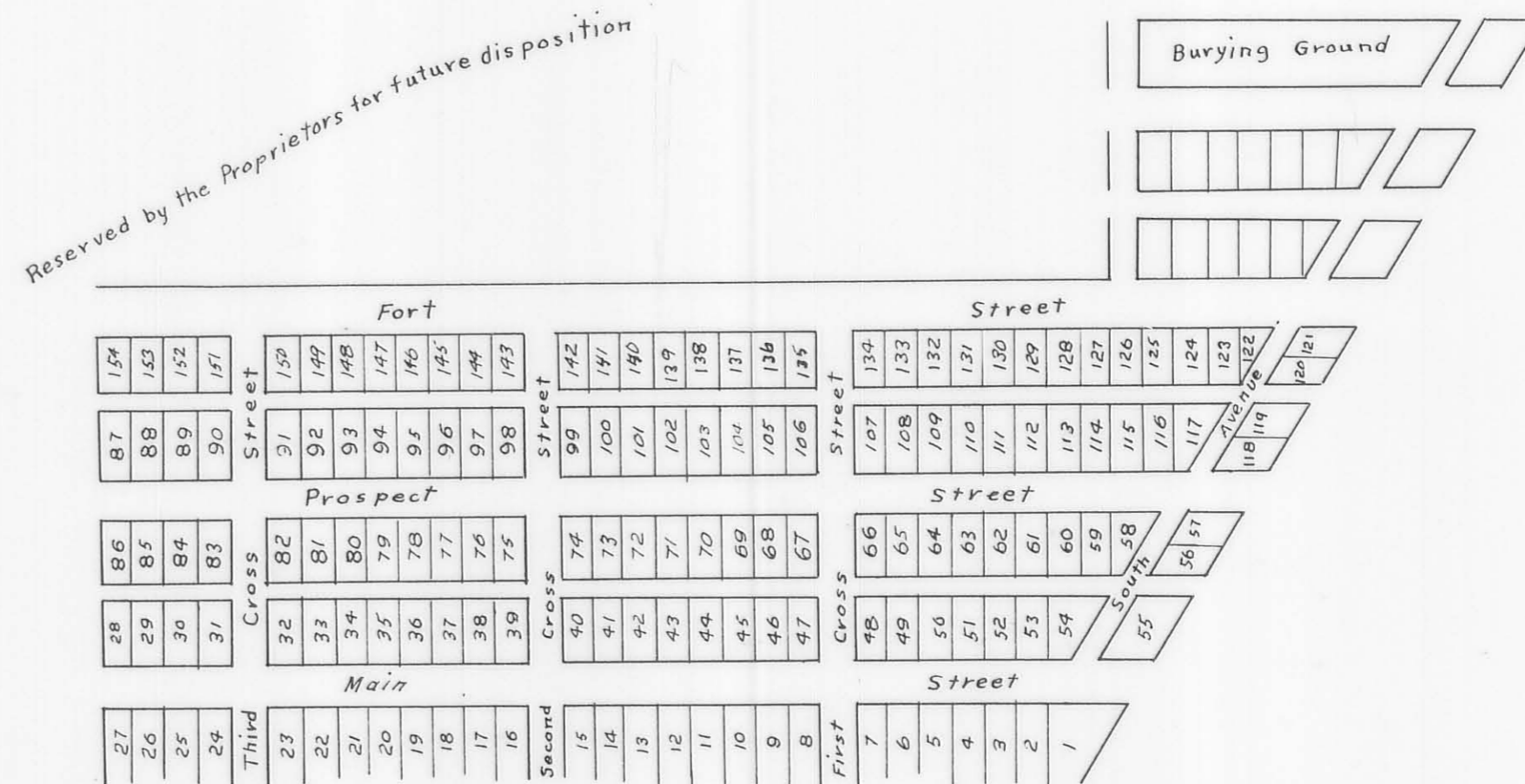
AUSTINVILLE



The Town of Austinville is laid out on a pleasant site on the waters of Darby in the Township of Gane, county of Logan and State of Ohio, on Military Survey No. 4570 entered in the name of Philip Slaughter it laid out on a scale of eight poles to an inch, the streets crossing each other at right angles
 Samuel Newell - Recorder

State of Ohio, Logan County ss:
 I Wm Stough, Recorder, do hereby certify that the above plat is a true copy of the plat of the Town of Austinville as the same is recorded in Record of Deeds, Volume A, page 404 of the deed Records of Logan County Ohio. Witness my official signature this 12th day of August A.D. 1896.
 William Stough
 Recorder, Logan Co. Ohio.

ORLEANS



A Plat of the Town of Orleans:
 Township of Wayne, Logan County, State of Ohio. Streets parallel with the River run N53E. Cross streets run S27W. Southern Av. South, two poles wide. Main street, First Cross street, and Fort street each 5 poles wide. Prospect street, Second and Third Cross streets, each 4 poles wide. Lots fronting on First Cross street, 3 1/2 poles wide by 8 long. Lot 55 is 6 poles wide and 10 poles long. Those in rear of it 6 poles wide by 5 long. The rest of the lots are 4 rods wide by 8 long excepting those in front of Main street which extend to the River Miami of the Lakes and fractional irregular lots to front on streets and alleys adjoining.

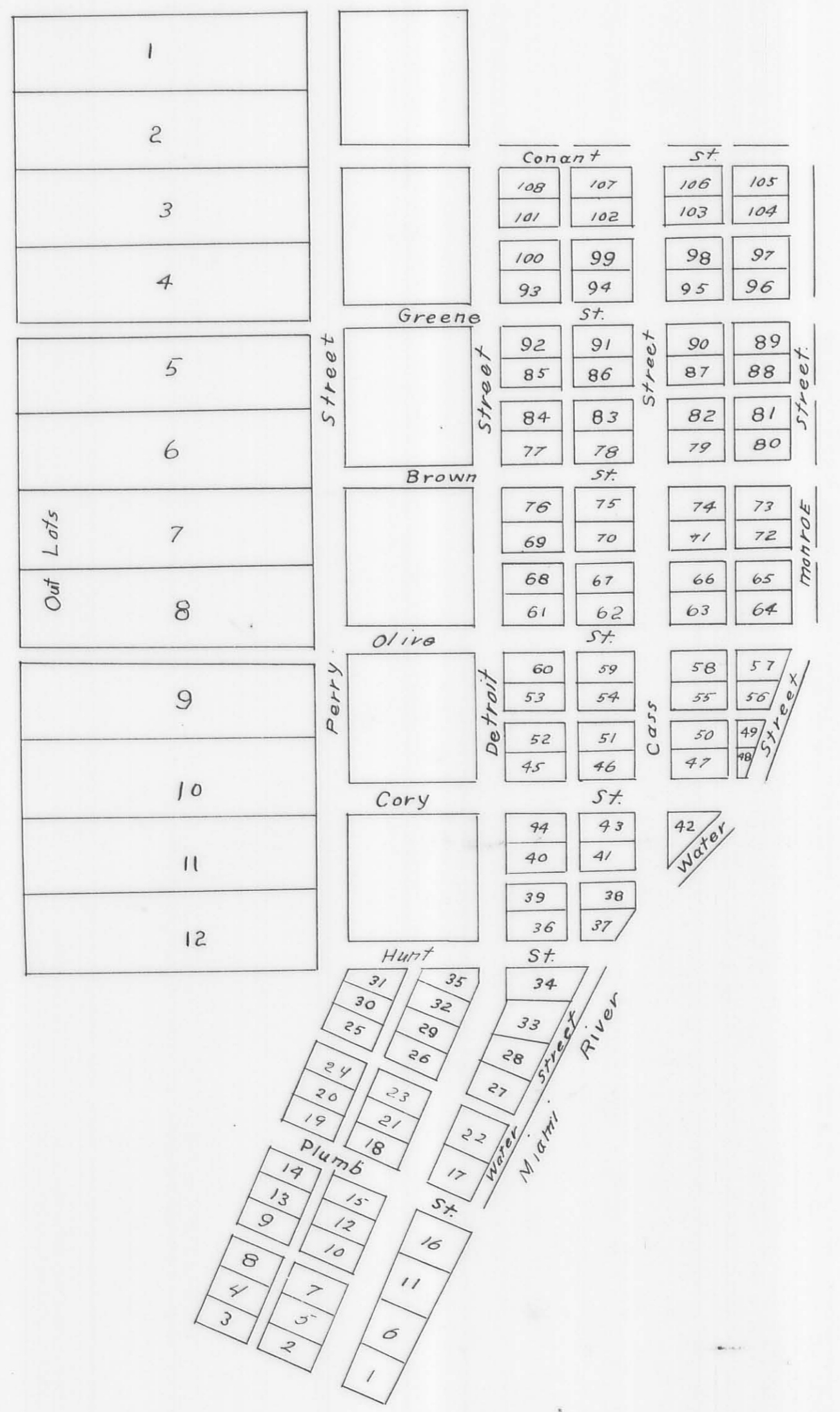
The State of Ohio, Logan County ss:
 Before me, Seneca Allen, a Justice of the Peace of said County personally came John Jay Lovett one of the proprietors of the within named Town and Frederick A. Stewart the Authorized agent of Joseph B. Stewart the other proprietor of said Town and Acknowledged their assent to the within Plat for record according to law
 Given under my hand this 17th of May 1819.
 Received May 11th 1819 and Recorded Recorded 24th April 1822. Seneca Allen, J. Peace
 Samuel Newell, Recorder.

State of Ohio, Logan County ss:
 I Wm Stough, Recorder, do hereby certify that the above is a true copy of the plat and notes of the Town of Orleans as the same is recorded in Volume A page 213 of the deed Records of Logan County Ohio.
 Witness my official signature this 18th of August A.D. 1896.
 William Stough
 Recorder Logan Co. Ohio.

Plat Cab. A, Slide 209

PLAT OF PORT MIAMI

Scale 1/4 inch = 20 rods



Be it known that we Joseph Purce and Company, of Dayton, County of Montgomery, State of Ohio, have caused to be surveyed a Town to be known by the name of Port Miami, upon Fractional Section 32 Township 3 and Lots No. 575 and 19 within the United States Reserve of 12 miles square at the lower rapids of the River Miami of the Lake Erie and within the County of Logan State of Ohio of which Town the annexed is an accurate plat. Monroe Street commences at a stake 3 rods from high water mark and 15 links east of the north corner of a small house between Port Miami and River. Thence N58°45'E 20 chains 75 links and is 3 rods wide. Conant, Green, Brown, and Olive Streets commences upon Monroe Street and runs perpendicular to it, to Perry Street 18 chains 25 links, and are each 5 rods wide. Hunt and Cory are parallel to the last and extend from Perry Street to the River. Cory Street is 5 Rods wide and Hunt Street is 4 rods wide. Green and Olive Streets are continued 3 rods wide, 13 chains from Perry Street to the further extremity of the Out Lots Detroit Street corresponds its course and location with the County Road from Roche-de-Boute to Swan Creek in the whole length of said street and is 54 chains and 50 links long and 5 broad. Perry Street and Cass Streets are parallel to Monroe Street and extend from Hunt to Conant Street. Perry Street is 4 rods wide and is 5 rods wide. Water Street commences at the first mentioned stake on Monroe Street and runs the course of the river (1 rod from high water mark being reserved by the proprietors of the soil) 27 chains 50 links and is 2 rods wide. Plum Street commences by the last mentioned extremity of Water Street and runs N17°15'W 8 chains 25 links. Lots No. 1, 6, 11 and 16 have a front on Detroit Street of 1 chain and 93 3/4 links each and a perpendicular flank of 6, 7, 8, 9 rods severally. Lots No. 17 and 22 have a front on Detroit Street of 7 1/2 rods and a depth of 8 and 10 rods severally to Water Street. Lot No. 27 has a front of one chain 8 links on Detroit Street and a depth of ten rods the flanks being parallel to Plum Street. Lot No. 28 has a front of 1 chain and 8 links on Detroit Street and on Water Street 2 chains 25 links, one flank being parallel to Plum Street and the other to Hunt Street. Lot No. 33 and 34 have each a front on Detroit Street of 1 chain 8 links and are divided by a line parallel to Hunt Street and extend to Water Street. Lot No. 24 is a right angle triangle the two legs of which lie upon Cory as one street and the hypotenuse upon Water Street. All the other lots are either oblong squares of 10 rods by 5 or fractions of such squares, of which there are only lots No. 37 45, 49, 56 and 57. The alleys are only 1 rod wide. 12 feet on each side of all the streets excepting Water Street are intended for side walks. Lots No. 62 and 67 are appropriated for Court House and County Buildings. Lots No. 35 and 78 for schools or Academies. Lots No. 31 and 83 for meeting Houses. A block or square of 21 rods square between the Northeastern extremities of Perry and Detroit Streets is appropriated for a burying ground. The out lots are 3 chains 12 links on Perry Street and 12 chains and 12 links in depth perpendicular to same. The blocks of lots have each 2 alleys crossing each other perpendicularly in the center running parallel and perpendicular to the streets.

Daniel Hubbel
for Joseph Purce & Co.

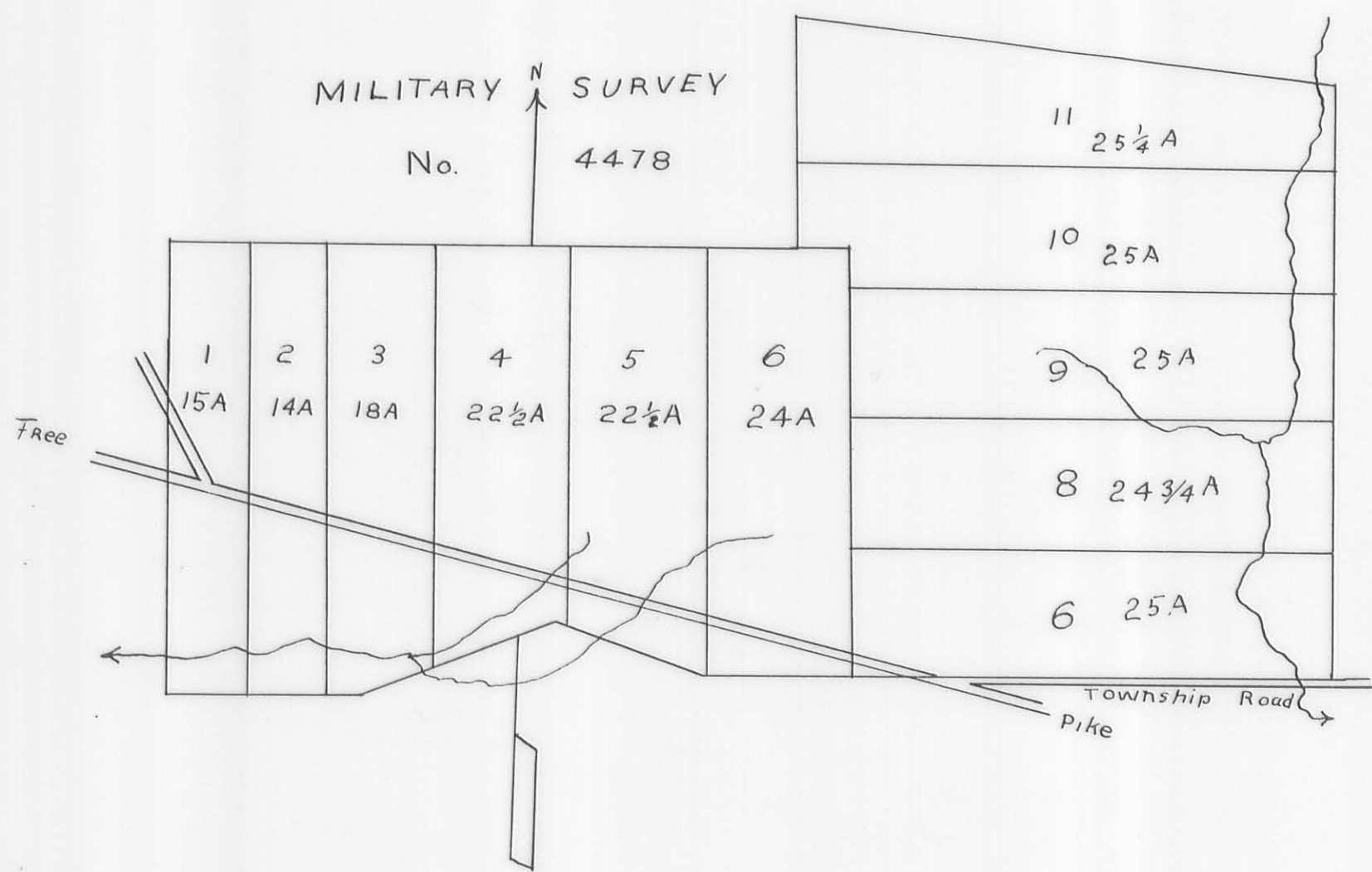
The State of Ohio, Logan County ss:
Be it remembered that on the 19th day of July 1819, the above subscriber Daniel Hubbel in the township of Waynefield in the said County, personally appeared before me one of the acting Justices of Peace within and for said Township and County and acknowledged the annexed plat and description to be just and true and that he vests the public land as therein specified according to law and wishes the same may be admitted of Record N.B. The words above subscribed between third and fourth lines of my writing and as between ninth and tenth lines "as" underlined in word "to be" erased before signing and sealing. Given under my hand and seal at the Township of Waynefield before said this 19th day of July 1819

Seneca Allen - Justice of Peace (seal)

Received Oct. 19th 1819
Recorded 24th April 1822.
Samuel Russell - Recorder.

State of Ohio Logan County ss:
I (Hubbell) although Recorder do hereby certify that the above is a true copy of the plat of Port Miami as the same is recorded in Deed Records Vol. "A" pages 213, 214 and 215 of the Deed Records of Logan County Ohio.
Witness my official signature this 11th day of August AD. 1896
William Stough - Recorder Logan Co. Ohio.

HOM HEIRS - SURVEY NO. 4478



Homs Heirs } State of Ohio Logan County ss:
 To Partition } The Jacob Krouskop, John Marquis and H^{2d} Cook do solemnly
 Homas Heirs } swear that we will honestly and impartially divide the farm
 now owned in Logan County, Ohio, by the Heirs of Henry Hom, deceased, if the
 same can be so divided into 11 Shares and assign or designate to each of
 said heirs his or her portion after the same is divided and that we will
 make such division so as to give each heir an equal part in value
 in said premises according to the best of our knowledge, skill, and
 ability.
 Sworn to and subscribed before me this 10th August 1846.
 Jacob Krouskop
 John Marquis
 William Cook.

A. R. Stafford, J. P.

Surveyed August 12th and 13th Military Survey No. 4478 and divided the same in
 to lots as shown by the foregoing diagram as follows: Lot No. 1. Beginning
 at a stone marked J.K. near two small hickories. S.W. corner to Jacob
 Krouskop's land; thence S1°W 114 poles crossing two roads and a spring
 run, at 106 1/2 poles to 2 sugars and a lynn (the lynn now down) N.W. corner
 to Jacob Krouskop Jr. thence with his north line S89°E 21 poles to a stake;
 thence N1°E. 114 poles crossing a run at 10 poles and free turnpike roads
 at 50 poles to a red oak and a white oak in the south line of Jacob
 Krouskop's land; thence with said line N89°W. 21 poles to the beginning
 containing 15 acres; No. 2. Beginning at a red oak and white oak NE
 corner to No. 1; thence S1°W. crossing a big road at 64 poles and run at
 104 poles to a stake in George Krouskop's N. line. thence S89°E. 19 1/2 poles
 to a stake. thence N1°E. 114 poles crossing a run at 6 1/2 poles and big
 road at 47 poles to 3 dogwoods from one root, and iron wood in Jacob
 Krouskop's S. line; thence with said line N89°W. 19 1/2 poles to the beginning
 containing 14 acres. No. 3. Beginning at 3 dogwoods from one root and an
 iron wood NE. corner to lot No. 2; thence S89°E. 47 1/2 poles to a large stone;
 thence S1°W 106 poles crossing a road at 74 poles and run at poles
 to a red oak and 2 white oaks; thence S69°W 18 1/2 poles to a dogwood
 and a hickory corner to George Krouskop Jr.; thence N87°W 9 poles
 to a stake; thence with the east line of lot No. 2 N1°E. 114 poles
 to the beginning containing 13 acres. No. 4. Beginning at a stone NE
 corner to Lot No. 3; thence S1°W. 106 poles crossing road at 74 poles to 2
 white oaks and a red oak in George Krouskop's N. line; thence with
 said line N. 69°E. 32 1/2 poles to a stone marked G.K. corner to said
 Krouskop; thence with another of his lines S. 67°E. 5 1/2 poles to a
 stake; thence N. 1°E. 95 1/2 poles to a small black Walnut grub, in the
 south line of Jacob Krouskop's land thence with said line N89°W 35 1/2
 poles to the beginning containing 22 1/2 acres. No. 5. Beginning at small
 black Walnut grub NE. corner to lot No. 4. thence S1°W. 95 1/2 poles crossing
 a big road to a stake S67°E. 5 1/2 poles from a stone marked "S.K."; thence
 S67°E 32 1/2 poles to a red oak and hickory corner to George Krouskop Jr.
 thence S89°E. 3 to a stake; thence N. 1°E. 108 1/2 poles crossing a big road
 at 14 poles and a run at 73 poles to 2 small hickories and small white oak
 in Jacob Krouskop's south line. thence with said line N. 89°W. 35 poles to the
 beginning containing 22 1/2 acres. No. 6. Beginning at 2 small hickories
 and small white oak NE. corner to lot No. 5. thence S89°E 35 1/2 poles passing
 the S.E. corner of Jacob Krouskop's land at 23 1/2 poles to an elm in
 David Krouskop's N. line; thence N. 89° W. 35 1/2 poles to a stake SE corner to
 lot No. 5 thence with the east of said lot N. 1°E. 108 1/2 poles to the beginning
 containing 24 acres. No. 7. Beginning at a red oak and hickory SE. corner to
 lot No. 6; thence N1°E 32 1/2 poles to 2 hickories; thence S89°E. 122 1/2 poles to
 a red oak in John Robb's west line. thence S1°E. 32 1/2 poles to a sugar and
 hickory NE. corner to Geo. Krouskop; thence N89°W 122 1/2 poles to the be-
 ginning, containing 25 acres. No. 8. Beginning at 2 hickories NW corner to
 lot No. 7 thence S. 89°E. 122 1/2 poles to a red oak NE. corner to lot No. 7
 thence N1°W. 32 1/2 poles to 2 sugars and a lynn. thence N89°W 122 1/2 poles
 to 2 hickories. thence S1°W. 92 1/2 poles to the beginning containing 24 1/2 A.
No. 9. Beginning at 2 hickories and red elm NW corner to lot No. 8. thence
 N1°E 33 1/2 poles to a small white oak, hickory, and red elm. thence S89°E.
 120 1/2 poles crossing a run at 113 poles to a stake in W. Cook's west line
 thence with said line S1°E. 33 1/2 poles to 2 sugars and a lynn. thence N89°W
 120 1/2 poles to the beginning containing 25 acres. No. 10. Beginning at 2 Mulberries.

from one root S.E. corner to Jacob Krouskop's lands. thence S89°E. 12 poles
 to an elm; thence S1°W 9 1/2 poles to 2 hickories and red elm NW corner to
 lot No. 9; thence S89°E. 120 1/2 poles crossing a run at 113 poles to a stake
 NE. corner to lot No. 9 N1°W 31 poles to 2 sugars; thence N89°W 132 1/2 poles
 to 5 hickories; three of them from one root, in Jacob Krouskop's east line
 thence with said line S1°W. 21 1/2 poles to the beginning containing 25 A.
No. 11. Beginning at 5 hickories 3 from one root N.W. corner to lot No. 10; thence
 N1°W. 21 poles to a hickory, beech, and sugar NE corner to the survey. thence
 N83°W 134 poles to a stone corner to Jacob Krouskop; thence S1°W. 37 1/2
 poles to the beginning containing 25 1/4 acres.

Surveyed by Dan Hopkins Surveyor.
 The undersigned, in pursuance to their affidavits, and agreement hereto
 attached have partitioned out Military survey No. 4478 between the heirs
 of Henry Hom, late of Preble County, deceased agreeable to the foregoing
 plat and field notes

- | | |
|---------------------------------|-------------------------|
| Lot No. 1 to Catherine Keeler | Lot No. 2 to John Hom |
| Lot No. 3 to Michael Hom | " " 4 " Susannah McLean |
| " " 5 " Jacob Hom | " " 6 " George Hom |
| " " 7 " Mary Kiser | " " 8 " Sarah Black |
| " " 9 " Henry Hom | " " 10 " Andrew Hom |
| Lot No. 11 to Elizabeth Linsley | |

Seven under our hands at Bellefontaine, Logan County, Ohio, Aug. 13, 1846
 Jacob Krouskop
 John Marquis (partitioners)
 William Cook

Surveyors fees D Hopkins	\$ 5.00	Reed Rice D Hopkins	3.00
Jacob Krouskop 3 days @ .75	2.25	" Jacob Krouskop	3.00
John Marquis 3 days @ .75	2.25	" John Marquis	3.00
William Cook 3 days @ .75	2.25	" William Cook	3.00
Charles Porter 2 days @ .75	1.50	" Charles Porter	1.50
John Hom 1 day @ .75	.75		
George Hom 2 " @ .75	1.50		

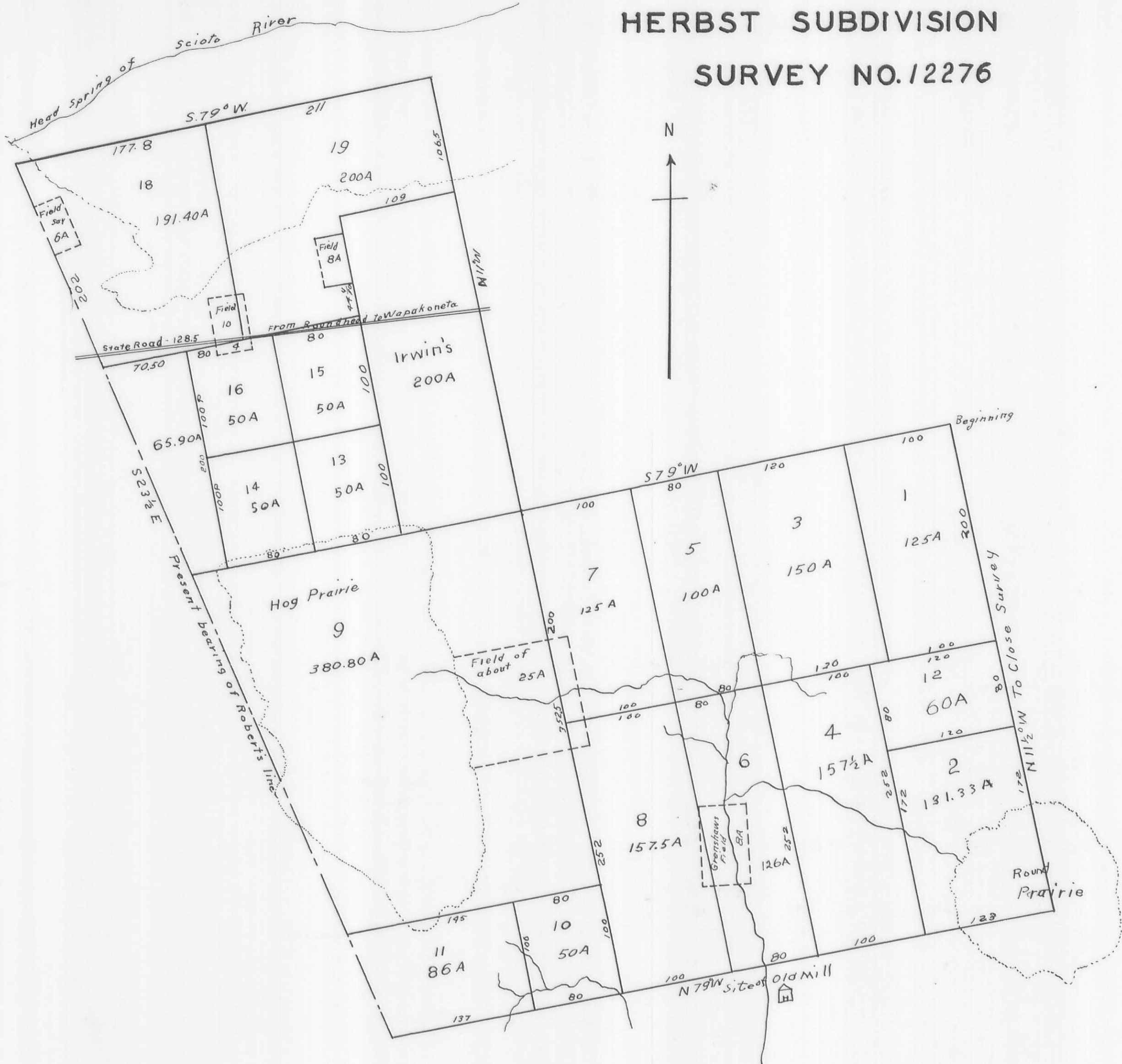
Now we that we the several undersigned heirs of Henry Hom
 deceased, late of Preble County Ohio, knowing our rights and
 understanding the promises do hereby fully consent to and agree
 to abide by the foregoing and without partition of the real estate
 therein mentioned, survey partitioned, and assigned and are fully
 satisfied with the several portions assigned to each of us. As witness
 our hands this 18th February 1847

- Sarah Black
- Catherine Keeler
- Michael Hom
- Mary Kiser
- George Hom
- Henry Hom
- Jacob Hom
- Elizabeth Linsley
- Susannah McLean

The above partition of lands was
 Received and Recorded April 3rd 1847
 H.B. Strother-Recorder

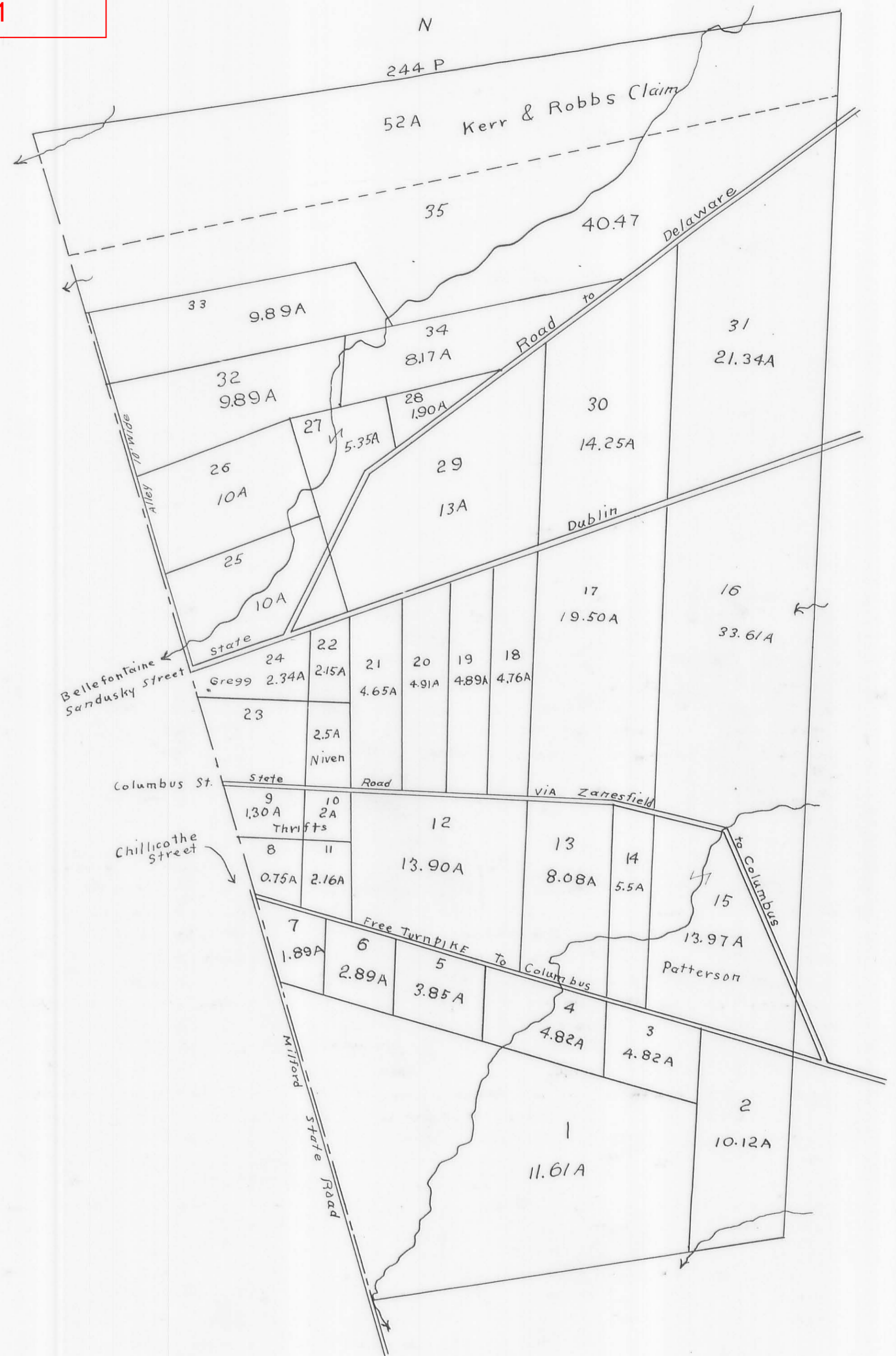
State of Ohio, Logan Co. ss:
 I William Stough do hereby certify that the above is a true
 copy of the plat and notes in the partition of lands in survey
 No. 4478 to the heirs of Henry Hom as the same is recalled
 in Vol 2 pages 271, 272, and 273 of the deed Records of Logan County
 Ohio
 Witness my official signature this 15th day of August A.D. 1846
 William Stough Recorder Logan Co.

HERBST SUBDIVISION
SURVEY NO. 12276



Plat Cab. A, Slide
211

SURVEY NO. 4990



I certify the foregoing plat to be a correct representation of the subdivision of
Mr. George Herbst's part of Valentine's P. corp. survey No. 12276 situated in Logan,
Hardin and Allen Counties as made by me and described in field notes
accompanying
Received for Record Aug. 30th 1847
and Recorded March 30th 1848
H.B. Strother - Recorder.

Sam Hopkins - Surveyor

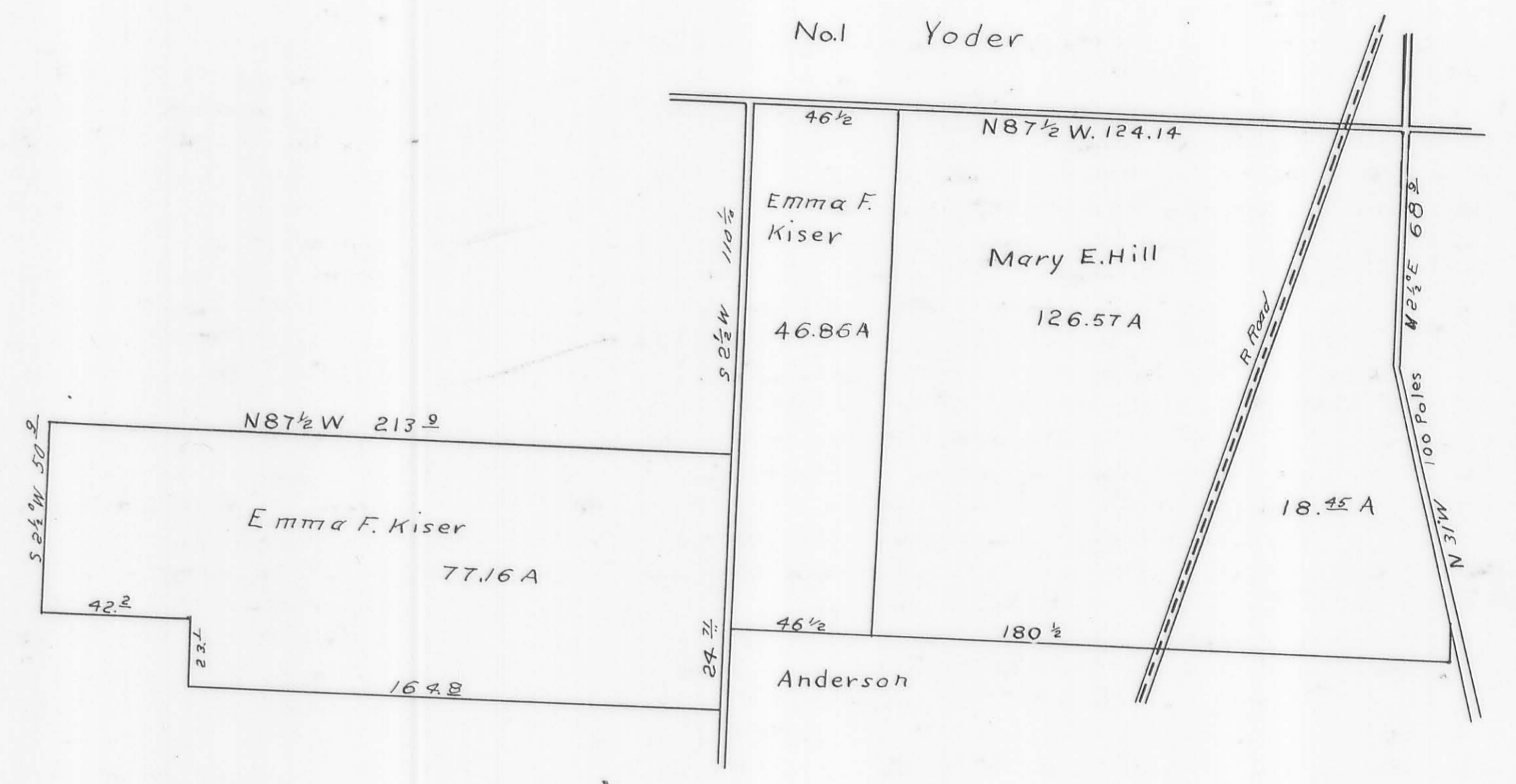
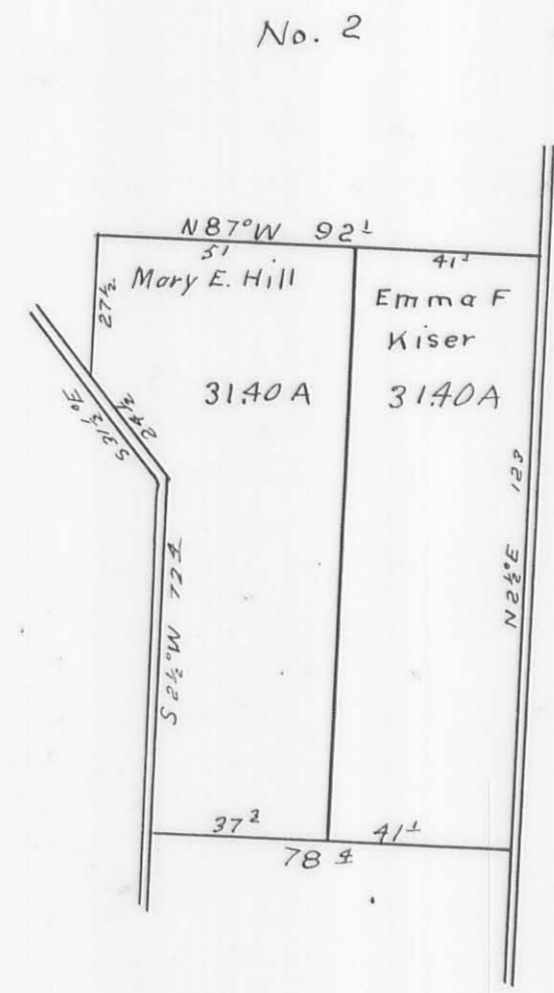
State of Ohio, Logan County ss:
J. P. Stough, Recorder, do hereby certify that the above is a true copy
of the plat of George Herbst's part of Survey No. 12276 as same is recorded
in Reed Record Vol. 2, pag. 759 of the Reed Records of Logan County Ohio.
Witness my official signature this 10th day of August, A.D. 1896
J. P. Stough
Recorder Logan Co. Ohio.

Field notes of sub-division of Military survey No. 4990 in Logan Co. Ohio
Lot No. 1. Beginning at the SE corner of the original survey; thence N 80° E 87 1/2 poles to a white
walnut 5 inches in diameter N 40 1/2° E. 26 links; distant to an ash 3" dia. West 21 1/2 links, distant S.W. corner
to lot #2; thence N 1 1/2° E. 44 poles to a white oak 36" dia. N 1° E. 18 links distant to a white oak 20 in. dia. West
8 1/2 links distant; thence N 73 3/4° W. 127 poles to a stake in Ludov's line in a state road; thence with
said line and road S 18 1/2° E. 97 poles to the beginning containing 46 38/100 acres. Lot No. 2. Beginning
at the SE corner to original survey at a lynn and sugar tree; thence N 1 1/2° E. 54 poles crossing
a spring run at 5 poles to a lynn 4 1/2 inches in diameter N 31° W. 95 links to a white oak 22 in dia.
S 20° W. 91 links distant in center of the free turnpike road; thence with the center of said road
N 73 3/4° W. 28 poles to a white walnut 3 in. dia. N 21° W. 53 links and an elm 22 in dia. S 38 1/2° W. 71
links; thence S 1 1/2° W. 65 poles to a white walnut 5 in dia. N 40 1/2° E. 26 links distant and an
ash 3 in dia. W. 21 1/2 links distant in the south line of the survey; thence with said line
N 80° E 28 poles crossing a run at 5 poles to the beginning containing 10 7/10 acres. Lot No. 3
Beginning at the N.W. corner of No. 2 at a white walnut 3 in dia. N 21° W. 53 links to an elm
22 in dia. S 38 1/2° W. 71 links; thence S 1 1/2° W. 23 poles to a white oak 36 in dia. N 1° E. 18 links and
white oak 20 in dia. West 8 1/2 links. thence N 73 3/4° W. 34 3/8 poles to a sugar 20 in in dia
N 42° E. 29 links, and black walnut 6 in dia. S 48° E. 27 links; thence N 1 1/2° E. 23 poles to a sugar
20 in dia. N 18 1/2° W. 48 links and sugar 18 in dia. S 22 1/2° W. 21 links in the center of the free pike R.
thence S 73 3/4° E. 34 3/8 poles to the beginning containing 7 and 2/10 acres. Lot No. 4. Beginning at the
southwest corner of lot No. 3 at a sugar 20 in dia. N 42° E. 29 links and black walnut 6 in
dia. S 48° E. 27 links; thence N 73 3/4° W. 34 3/8 poles, crossing a run at 20 1/2 poles to a white walnut
2 in dia. N 41° E. 46 links and hickory 20 in dia. S. 33.38 links; thence N 1 1/2° E. 23 poles to a red
oak 6 in dia. N 28 1/2° E. 61 links; thence with the center of the free turn pike S 73 3/4° E. 34 3/8
poles crossing a run at 14 poles and one at 20 poles to a sugar 20 in dia. N 18 1/2° W. 48 links
and a sugar 18 in dia. S 22 1/2° W. 21 links N.W. corner to lot No. 3; thence S 1 1/2° W. 23 poles to the
beginning containing 48 7/10 acres. Lot No. 5. Beginning at the S.W. corner of lot No. 4 at a hickory
20 in. in dia. S. 33.38 links and white walnut 3 in dia. N. 41° E. 46 links; thence
N. 73 3/4° W. 28 poles to a white oak 3 in dia. S. 33 3/4° E. 18 links wild cherry 8 in dia. N. 63 1/2° W
58 links S.E. corner to No. 6. thence N. 1 1/2° E. 23 poles to a black walnut 7 in dia. S. 55° W
79 links, dogwood 7 in dia. N. 23 1/2° E. 54 links. thence S 73 3/4° E. 28 poles to a red oak 6 in
dia. N. 28 1/2° E. 61 links and sugar 6 in dia. S. 25 1/2° W. 75 links; thence S. 1 1/2° W. 23 poles to the
beginning containing 37 7/10 acres. Lot No. 6. Beginning at a white oak 36 in dia. S. 73 3/4° E. 18 links
and wild cherry 8 in dia. N. 63 1/2° W. 58 links; thence N. 73 3/4° W. 21 poles to a hickory 12 in dia. N. 55° E
27 links and red oak 4 in dia. S. 17 1/2° W. 26 links. thence N. 1 1/2° E. 23 poles to a white oak 7 in
dia. S. 73 3/4° W. 60 links and white oak 6 in dia. N. 10 1/2° E. 47 links; thence S. 73 3/4° E. 21 poles

The original of this page is blank or missing.

Plat Cab. A, Slide 213

KISER AND HILL SUBDIVISION
SEC.35 T.5 R.13



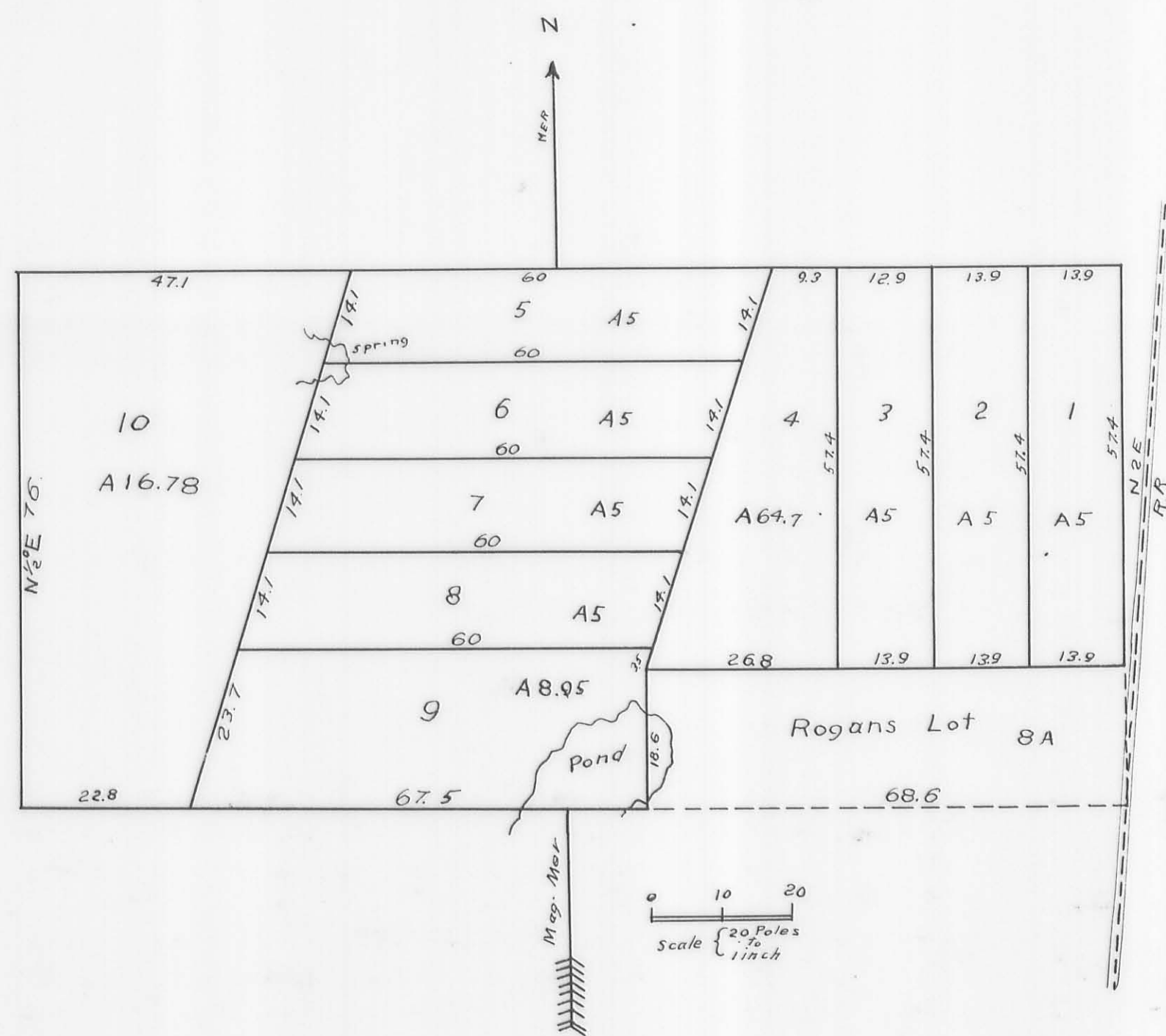
surveyed as represented by the plat No. 1 April 26 and 27 1875 by Jacob Kiser and others and subdivided as follows. Beginning at a stone 55 1/2 rods east of the center of Section 35 T.5 R.13 and running N. R. 1/2° E. 14 1/10 rods to center of road; thence N. 31° W. 100 rods to a stone under a fence stake of Barnyard; thence with road N. R. 1/2° E. 68 1/10 rods to center of cross roads; thence N. 87 1/2° W. 124 1/4 to a stone; thence S. R. 1/2° W. 161 rods to a stone in Anderson's north line; thence S. 87 1/2° E. 180 1/2 to the beginning containing 145 1/100 acres, 18 1/100 acres of the above S.W. corner of N.E. qr. Section 35; 126 1/100 E part of N.W. qr. Sec. 35 Emma Kiser's part 2nd. Beginning at the N.E. corner of Sec. No. 5 T.4. R. 13 and running S. R. 1/2° W. 110 1/10 rods to a stone in road. thence N. 87 1/2° W. 213 1/10 rods to a stone; thence S. R. 1/2° W. 50 1/10 rods to a stone; thence S. 87 1/2° E. 47 1/10 rods to a thicket of oak saplings; thence S. R. 1/2° W. 23 1/10 rods to a stone; thence S. 87 1/2° E. 164 1/10 rods to a stone in road; thence N. R. 1/2° E. 26 1/10 rods to a stone N.W. corner to Anderson's land. thence S. 87 1/2° E. 46 1/10 poles to a stone; thence N. R. 1/2° E. 161 rods to a stone in road. thence with said road 46 1/10 rods to the beginning containing 139 1/100 acres (one hundred and thirty nine and 1/100 acres) 46 1/10 acres being W. part of N.W. qr. Sec. 35, T.5, R.13. 77 1/100 acres being S. pt. S.E. qr. Sec. 5, T.4, R.13. and 15 acres being S.E. corner N.W. quarter Sec. 5, T.4, R.13.

Surveyed as here represented and subdivided as follows: Part E. pt S.E. qr. T.5, R.13, beginning at the N.E. corner of the S.E. qr. of Sec. 35, T.5, R.13. in the center of the Bellefontaine and West Liberty free turn pike and running north 87 1/2 west 41 1/10 poles to a stake; thence S. R. 1/2° W. 181 poles to a stone; thence S. 87 1/2° E. 41 1/10 poles to the center of said pike; thence with the center of said pike N. R. 1/2° E. 123 poles to the beginning containing 31 1/100 acres (31 1/100)

Mary E. Hill's Part also part S.E. qr. Sec. 35, T.5, R.13; Beginning at a corner post of Garden Fence in the south line of Culbertson's lands and running S. 2 1/2° W. 27 1/2 poles to the center of a county road. thence S. 31 1/2° E. 24 1/2 poles to a stake; thence S. R. 1/2° W. with said road 72 1/10 poles to a stone; thence S. 87 1/2° E. 37 1/10 poles to a stone; thence N. R. 1/2° E. 12 1/10 poles to a stake in the south line of the lands of Culbertson; thence with said line N. 87 1/2° W. 51 poles to the beginning containing thirty one 1/100 (31 1/100) acres.

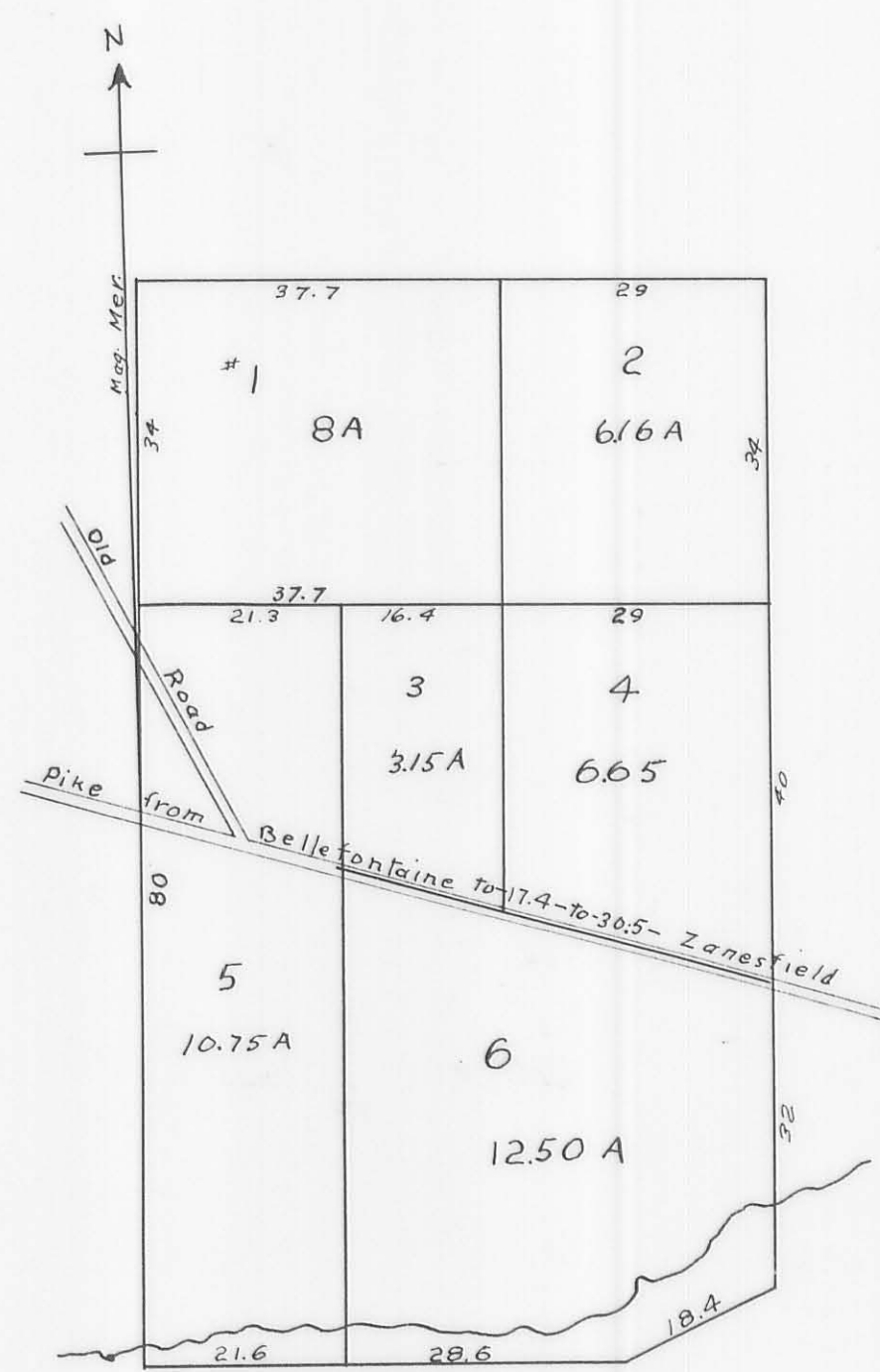
Received May 29th 1875
Recorded June 2nd 1875
M. H. Mc Cormick - Surveyor
Logan County Ohio.

J. O. Sweet - Recorder
State of Ohio Logan County ss:
I, J. O. Sweet, Recorder, do hereby certify that the above 2 plats and notes to same are true copies from deed Records Vol 53 pages 203 and 204 of the deed Records of said Logan county Ohio by Jacob Kiser et al.
Witness my official signature the 20th day of August 1896
William Slough
Recorder Logan County Ohio.



January 10 1851. Surveyed and subdivided for Clagg and Aylsworth as above represented. The north part of the S.W. quarter of Sec. 34, T. 4, R. 14, M. R. S. (whole 67.25 A) (said Rogans Lot 32.25 A) and Recorded February 13, 1851
 Jas. B. M^o Laughlin
 Surveyor Logan Co. Ohio.
 William Newell - Recorder.

State of Ohio Logan County ss:
 I, William Stough, Recorder, do hereby certify that the above is a true copy of a plat for Clagg and Aylsworth in Sec. 34, T. 4, R. 14, M. R. S. as the same is recorded in the Deed Records Vol W page 710 of the Records of Logan County Ohio.
 Witness my official signature this 10th day of August 1896
 William Stough
 Recorder Logan Co. Ohio.



Plat of Part of Virginia Military Survey No. 4478 as surveyed and subdivided the 12th and 18th of June 1850 for B. H. Aylworth.

Jas. B. M^o Laughlin Surveyor

Description of Lots

No. 1 Beginning at the South West corner of Jacob Krouskops land a stone marked "J. K." equidistant from the two hickories; thence with said Krouskops line S88°E. 37.7 poles to a post; thence S1°W 34 poles to a post hickory sapling N34°W 79 links and another N. 18°W. 72 links; thence N89°W. 37.7 poles to a post in the West line of the survey Walnut 8 in. dia. S. 3°W. 18 links; thence N1°E. 34 poles to the place of beginning containing 3 acres.

No. 2 Beginning at a large stone in Jacob Krouskops S line 66.7 poles East of his S.W. corner thence S 1/2 W. 34 poles to a stake; thence N89°W. 29 poles to a stake, hickory sapling N34°E 79 links and another N18°W. thence N1°E. 34 poles to a stake in Krouskops S. line; thence S89°E 29 poles to the place of beginning, containing 6.65 acres.

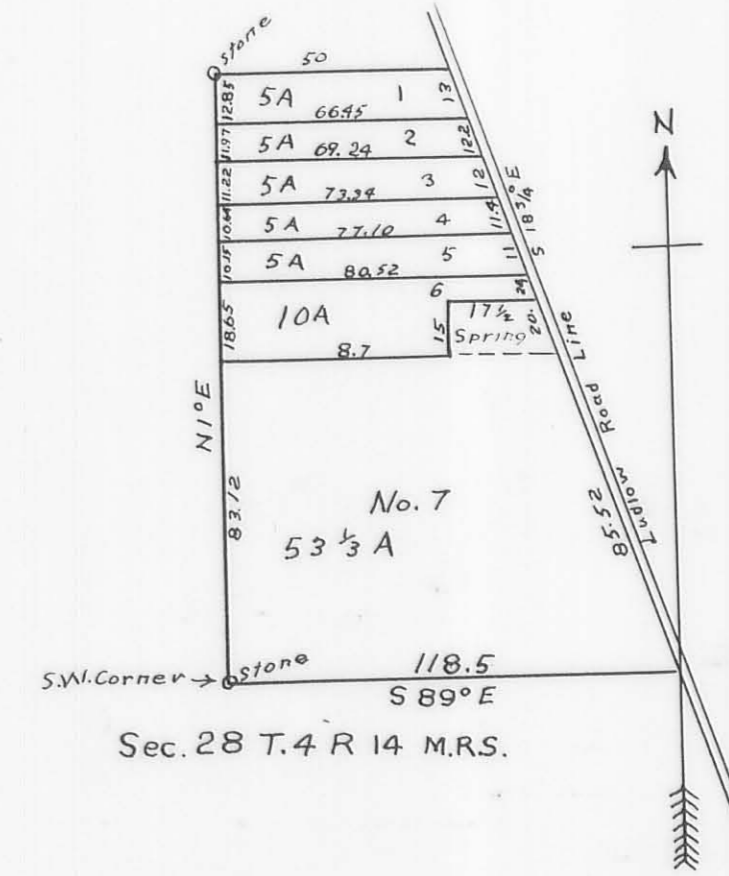
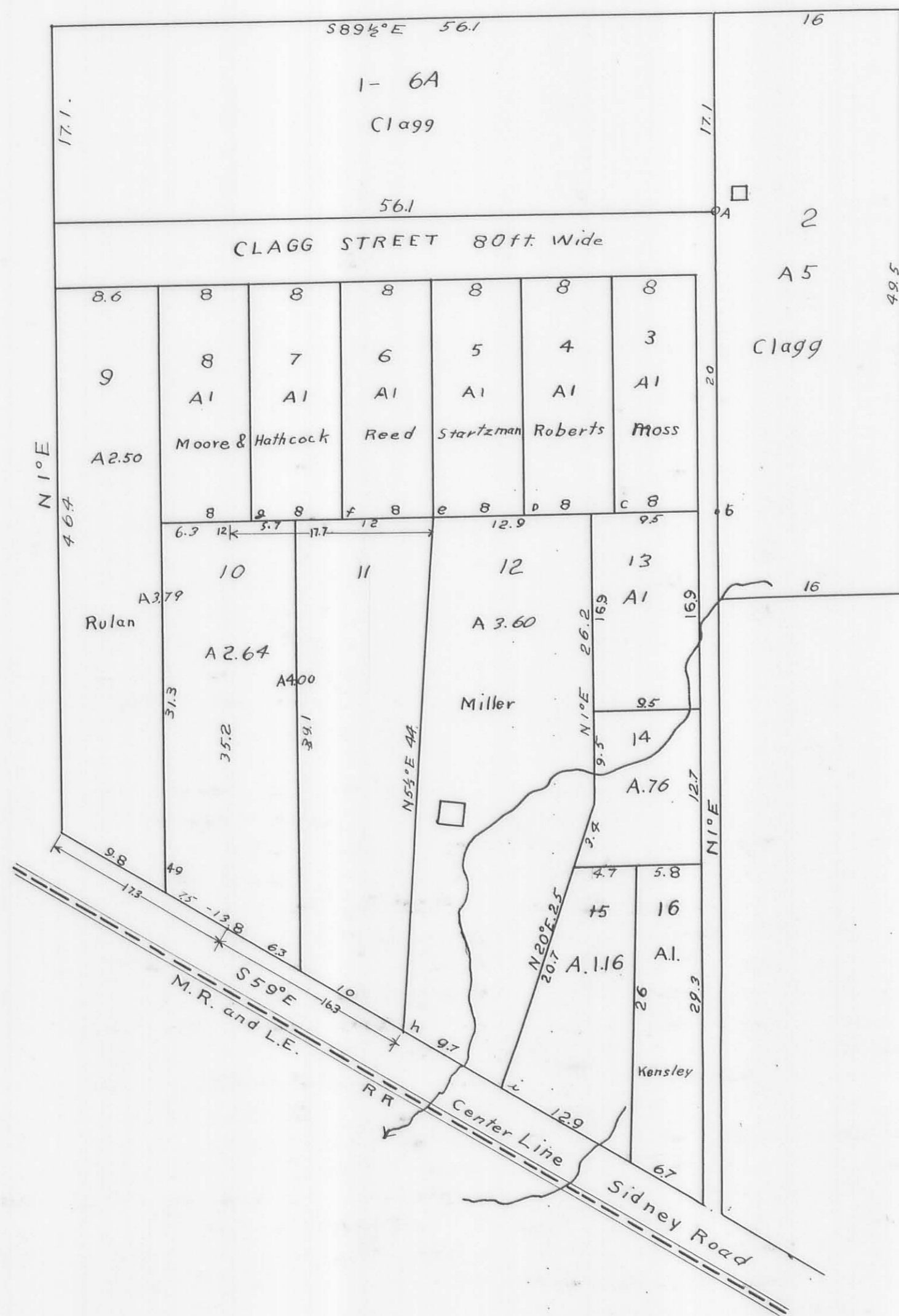
No. 3 Beginning at David Rambo's N.W. corner a stake in the free pike, red oak 18 in. dia. bearing S. 50°W. 210 links and a walnut sapling bearing S. 23°E. 70 1/2 links thence N1°E 29 poles to a stake; thence S88 1/2°E. 164 poles to a stake, hickory sapling bearing N34°E. 79 links and another N. 18°W. 72 links; thence S1°W 32.2 poles to a stake in said pike; thence with the center line thereof N. 73 3/4°W. 174 poles to the place of beginning containing 3 1/2 acres.

No. 4 Beginning at David Rambo's N.E. corner a stake in the free pike, black walnut 6 in. dia. bearing N. 25°E. 83 links and black haw S. 27 1/2°W. 74 links thence with said pike and on the center line thereof N. 73 3/4°W. 20.5 to a stake; thence N1°E. 33.2 poles to a stake, hickory sapling bearing N34°E. 79 links and another N. 18°W. 72 links thence S89°E. 29 poles to a stake; thence S 1/2 W. 40.2 poles to the place of beginning containing 6.65 acres.

No. 5 Beginning at a stake in Geo. Krouskops N. line S.W. corner to David Rambo's lot (No. 6) black walnut 5 in. dia. bearing N. 71°E. 65 links and hickory 5 in. dia. N. 32 1/2°E. 69 links; thence with said Krouskops said N line N89°W 216 poles to a sugar tree in the west line of the survey; thence with said west line N1°E 80 poles to a stake, walnut 8 in. dia. S. 3°W. 18 links thence S. 89°E. 213 poles to a stake; thence S1°W. passing David Krouskops N.W. corner at 29 poles 80 poles to the place of beginning containing 10.46 acres.

No. 6 Beginning at a corner of George Krouskops old land a stone, white oak 8 in. dia. bearing N. 22°W. 26 links and another 8 in. dia. N. 20°E. 25 links; thence on a line of Krouskops land S. 69°W. 18.4 poles to a dogwood and large hickory equidistant also a corner to said Krouskops thence N89°W. 28.6 poles to a post, black walnut 5 in. dia. bearing N. 71°E. 65 links and a hickory 5 in. dia. N. 33 1/2°E. 69 links; thence N1°E. 51 poles to a post in the free pike, red oak 18 in. dia. bearing S50°W 210 links and walnut sapling S. 32°E. 70 1/2 links; thence with the center line of said pike S. 73 3/4°E 47.7 poles to a post walnut 6 in. dia. N. 25°E. 83 links and a black haw bush S. 27 1/2°W. 74 links; thence S 1/2°W. 32 poles to the place of beginning containing 12.50 acres.

Received for Record Aug 6th 1850
 and Recorded Aug. 14, 1850
 State of Ohio Logan County ss:
 I, William Stough, Recorder, do hereby certify that the above is a true copy of the Plat and Note of Part of survey No. 4478 as the same is recorded in Vol. J pages 738 and 739 of the Deed Records of said Logan County Ohio.
 Witness my official signature this 10th day of August 1896
 William Stough - Recorder Logan Co. Ohio



The above plat represent the south part of sec. no. 25, T. 4, R. 14, east of the Great Miami River as laid off and subdivided by Dr Benjamin H. Aylsworth August 19, 1850, lot No. 7 thus described viz: Beginning at the SW. corner of said section, at a stone: thence S. 89° E. 118.5 poles to a stake in the west edge of the Ludlow road; thence along the west edge of said road N. 13 1/4° W. 88.52 poles to another stake; thence thence S. 89° W. to a stake in the west line of said section; thence S. 1° W. 83.12 poles to the beginning containing 53 1/3 acres. The eastern boundary of Lots No. 1, 2, 3, 4, 5 and 6 is the west edge of the aforesaid road which bears N. 13 3/4° W. from the south end, and the western boundary of said lots is the west line of the section, which bears N. 1° E. from the south end, the lines between the lots are at right angles to the west line of the section and each line has its length marked on it in red ink; there is a stone planted at the NW. corner of lot No. 1, also there is one at the SW. corner of lot No. 7. Lots No. 1, 2, 3, 4, and 5 containing each 5 acres and lot No. 6 containing 18 acres

{ John Henry } c.s.
{ Joel Henry } c.s.
Received for Record April 17th 1850
and Recorded Nov. 14th 1850.
William Newell - Recorder

O. Hayes - surveyor
Logan County.

State of Ohio Logan County ss:
I, William Stough, Recorder, do hereby certify that the above is a true copy of the plat of subdivision of south part of section 25, T. 4, R. 14, as the same is recorded in Deed Records Volume 5 page 771 of Logan County Ohio.
Witness my official signature this 15th day of August A.D. 1896
William Stough,
Recorder Logan Co. Ohio

- 1. A hickory 5 in dia. S. 47° E. 7 links and hickory 3 in dia. N. 63° W. 27 links.
- 2. b " 6 " " S. 12 1/2° W. " " " 5 " " N. 17° E. 7 1/2 "
- 3. c black oak 14 " " S. 80° E. 5 " " " " 4 " " S. 57° E. 9 "
- 4. d do " 5 " " N. 62° W. 14 " " " " 4 " " S. 11° E. 51 "
- 5. e hickory 5 " " N. 6 1/2° E. 35 " " " " 5 " " S. 85° E. 13 1/2 "
- 6. f black oak 7 " " N. 4° E. 19 1/2 " " " " 6 " " S. 6 1/2° E. 30 1/2 "
- 7. g hickory 6 " " N. 83 1/2° W. 27 1/2 " " " " 6 " " S. 6 1/2° E. 30 1/2 "
- 8. h stone in Sidney road large walnut 5.59° E. 110 links
- 9. i. Honey Locust 4 in dia. N. 19 1/4° W. 32 links and Hackberry 5 in dia. N. 24° E. 12 1/2 links.
as per survey made Feb 17, July 28, and Oct 6th 1851

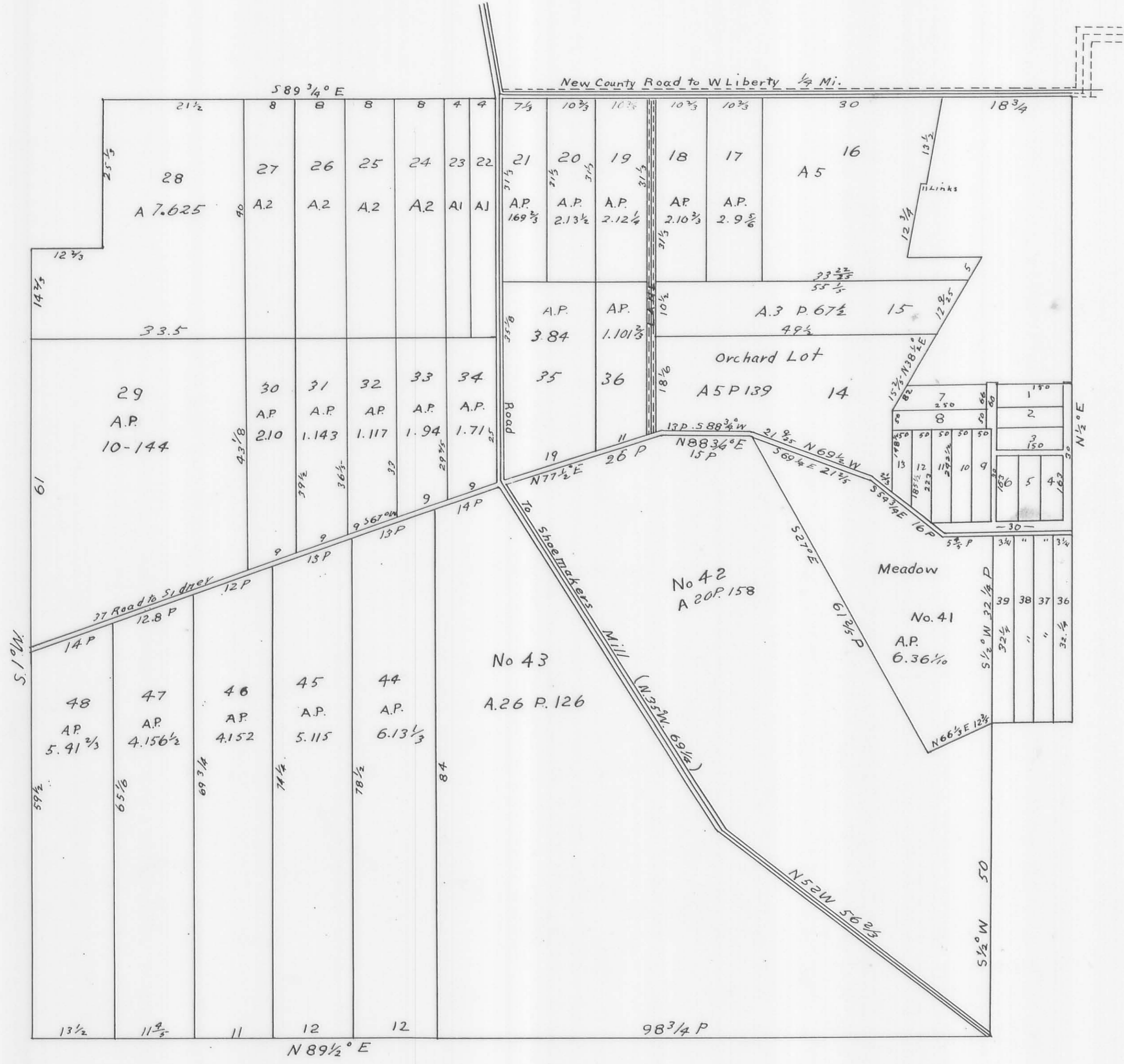
Signed in presence of
William Newell
Sarah Aylworth
Jas. B. McLaughlin Lwr. Logan Co.
H. B. Aylworth
M. B. Aylworth

State of Ohio Logan County ss:
Before me Wm Newell, a notary public in and for said County personally appeared Benjamin H. Aylworth and Malissa B. Aylworth, his wife and acknowledged the laying out and establishment of the foregoing subdivision of the south part of the Keller farm into lots as above described said land being in Sec. 35, T. 4, R. 14, and hereby give to the public the streets therein represented as public street and highways forever. And the said Malissa Aylworth being examined by me separate and apart from her said husband and the contents of the foregoing plat made known to her by me, she then declared that she acknowledged the same freely and hereby relinquish all right of power in said streets aforesaid and is still satisfied therewith.

In testimony whereof I have hereto subscribed my name and affixed my notary seal this 10th day of December A.D. 1851
Rec'd for Record Jan. 2nd
and Recorded Jan 6th 1852.
Wm Newell - Recorder.

State of Ohio, Logan County ss:
I, William Stough, Recorder, do hereby certify that the above is a true copy of the plat, notes, etc. of Aylsworth subdivision of the north part of the Keller farm as the same is recorded in Vol. W. pages 189 and 190 of the Deed Records of said Logan County Ohio.
Witness my official signature this 10th day of August 1896
William Stough - Recorder.

RUNKLE AND YOUNG SUBDIVISION
SEC.33 T.5 R.13



Surveyed March 19-21 and 22, 1849 for R.E. Runkle and John H. Young exp. the S.E. corner of Section No. 33, T.5, R.13, East S.W. River and subdivided the same as the foregoing plat will show to wit:

Beginning at the N.E. corner of Lot No. 1. "Field Notes"

Lot No. 1. 1st S 1/2° W 50 feet. 2nd S 89 1/2° W 150 feet; 3rd N 1/2° E 54 feet 4th East 150 feet 7800 sq. feet.

Lot No. 2 and 3. 1st S 1/2° W 50 feet. 2nd S 89 1/2° W 150 feet; 3rd N 1/2° E 50 feet 4th N 89 1/2° E 150 feet 7500 sq. ft. each

" No. 4, 5, and 6. 1st S 1/2° W 163 feet. 2nd S 89 1/2° W 150 feet; 3rd N 1/2° E 163 feet 4th N 89 1/2° E 150 feet 8150 sq. ft. each

No. 7. 1st S 1/2° W. 66 feet 2nd S 89 1/2° W 250 feet 3rd N 80 1/2° E 82 1/4 feet 4th East 212 feet. 15,246 sq. ft.

No. 8. 1st S 1/2° W. 50 feet 2nd S 89 1/2° W. 250 feet 3rd N 1/2° E. 50 feet 4th N 89 1/2° E. 250 feet 12,500 sq. ft.

Nos. 9 & 10. 1st S 1/2° W. 242 1/2 feet 2nd S 89 1/2° W. 50 feet 3rd N 1/2° E. 242 1/2 feet 4th N 89 1/2° E 50 feet 12,125 sq. ft. each.

No. 11. 1st S 1/2° W. 242 1/2 feet 2nd S 89 1/2° W. 25 feet 3rd N 53 1/4° W. 30 feet 4th N 1/2° E. 223 feet 5th N 89 1/2° E. 50 feet 11,650 sq. ft.

No. 12. 1st S 1/2° W 223 1/2 feet 2nd N 53 1/4° W 62 feet 3rd N 1/2° E. 185 1/2 feet 4th N 89 1/2° E. 50 feet 10,213 sq. ft.

No. 13. 1st S 1/2° W. 185 1/2 feet. 2nd N 53 1/4° W 62 feet 3rd N 1/2° E. 148 1/2 feet 4th N 89 1/2° E 50 feet 8,100 sq. ft.

No. 37 } are each bounded by line parallel to and at right angles with the east boundary of the gr and contain
 38 } each 105 1/4 perches. All the other lines that have no bearing expressed on them run either parallel with or
 39 } at right angles to the east boundary of the gr. except those on the east side of lot No. 5: whose bearings are as follow
 40 } Beginning at the S.E. corner of said lot No. 1. N. 30 1/4° E. 5 poles 2588 W. 13 poles 3 N. 16° E. 12 3/4 poles 4, N 88 1/2° E.
 11 links 5 S N. 15° E. 13 1/2 poles.

Robert Hayes & ch. cns.
 Chas. Jordan

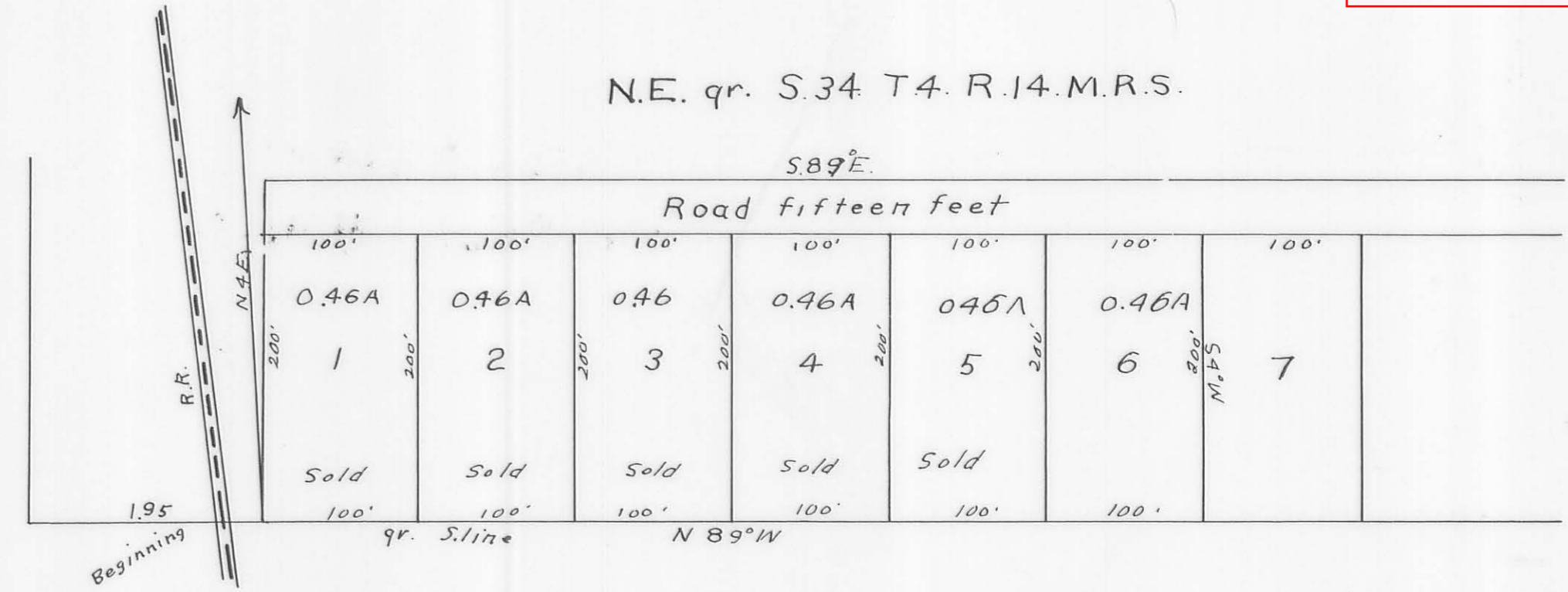
Martin Longsdorff. Plat survey

I hereby certify that the foregoing is correct and corresponds with the other surveys and calculations of the same gr. fractions being rejected in the foregoing calculations of this survey.
 The following plat was received for Record
 April 20th 1849 and Recorded May 14th 1849
 A. B. Strother - Recorder

State of Ohio, Logan County ss:
 I, William Slough Recorder do hereby certify that the above is a true copy of the plat and Notes of Runkle and Young's subdivision of section No. 33, T.5, Range 13, E.S.W.R.S. as same is recorded in Volume 3, page 68 and 69 of the Deed Records of Logan County Ohio.
 Witness my official signature this 15th day of August AD 1896
 William Slough
 Recorder Logan County Ohio.

FIELDING BEDDOWS SUBDIVISION
SEC.34 T.4 R.14

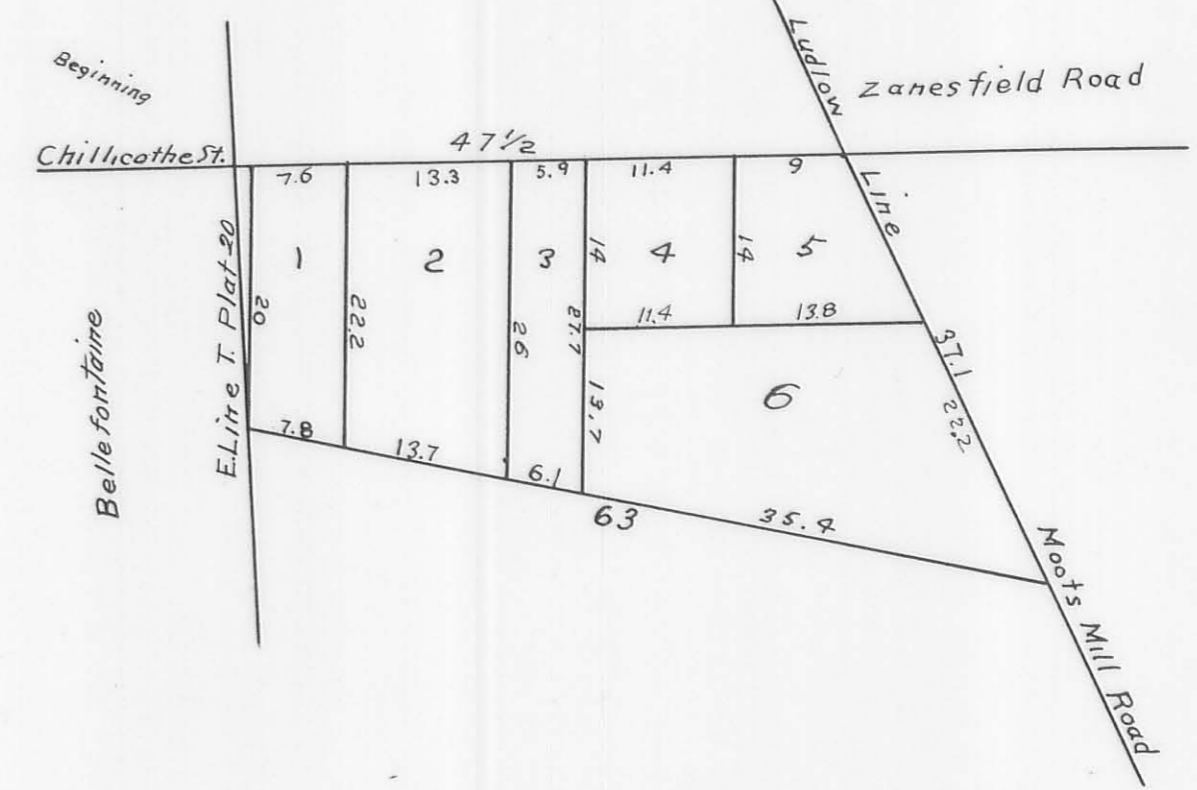
Plat Cab. A, Slide 215



The foregoing plat represents 7 lots laid off by Fielding Beddow near the S.W. corner of the NE quarter of S.34, T.4, R.14, M.R.S. No. 1 begins on a corner S.89° E distant 1 ch. 95 links from the S.W. corner of the gr. sec. on the east side of the R. Road; thence N. 4° E. 200 feet. S. 89° E. 100 feet. S. 1° W 200 feet. N. 89° W. The other lots being all of the same size may be described in the same manner Dec. 20th 1848
 Recd and Recorded March 3rd 1849
 H. B. Strother, Recorder
 D. Hopkins - Surveyor

State of Ohio Logan County ss:
 I, Joseph Swisher, Recorder, do hereby certify that the above is a true copy of the plat and Notes of Fielding Beddows section 34, T.4, R.14, M.R.S. as same is recorded in Vol. R page 621 of the Deed Records of Logan County Ohio.
 Witness my official signature this 16th day of June 1900
 Joseph Swisher
 Recorder Logan County Ohio

Survey of a Subdivision of a tract of land for John Powers

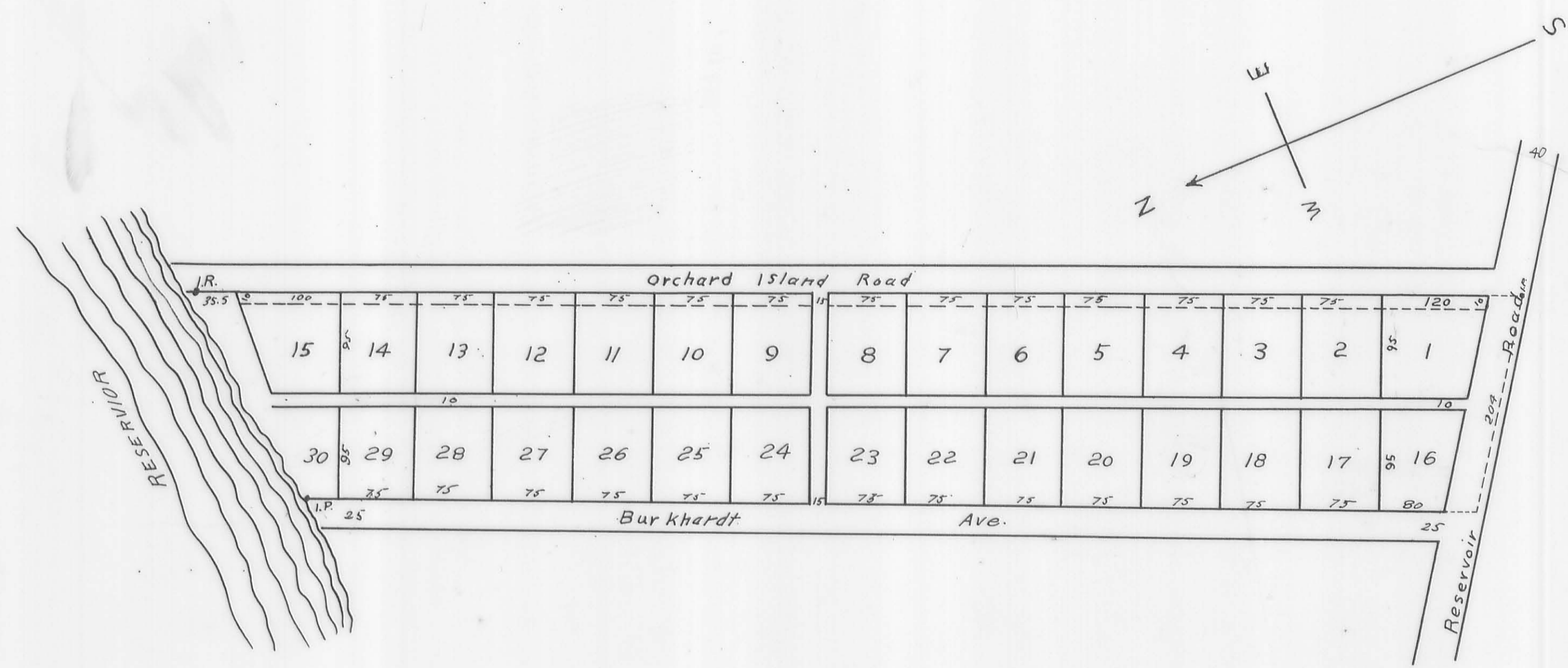


A plat of John Powers Lots
 Survey made March 16th
 1849
 J. B. McLaughlin.

Outline Description
 Beginning at a stake at the intersection of the East line of the Town Plat of Bellefontaine and Chillicothe Street of said town (center line) thence S. 89° E. 47.5 poles to a stake in the hollow line; thence with said line S. 19 1/2° E. 37.1 poles to a stake; thence N. 73 1/2° W. 6.3 poles to a stake; thence N. 1° E. 20 poles to the place of Beginning containing 9 acres.
 Subdivisions.

We marked in poles and tenths of poles in side the line are at right angles with the north and West boundaries
 No. 1, 3, 4 and 5 contains one acre each
 No. 2 contains 2 acres.
 No. 6 contains 3 acres.
 Received and Recorded March 17th 1849.
 A. B. Strother - Recorder
 State of Ohio, Logan County ss:
 I, Joseph Swisher Recorder do hereby certify that the above is a true copy of the plat and Notes of James Powers, as recorded in Vol. R page 621 of the Deed Records of Logan County Ohio.
 Witness my official signature this 16th day of June A.D. 1900.
 Joseph Swisher - Recorder
 Logan County Ohio.

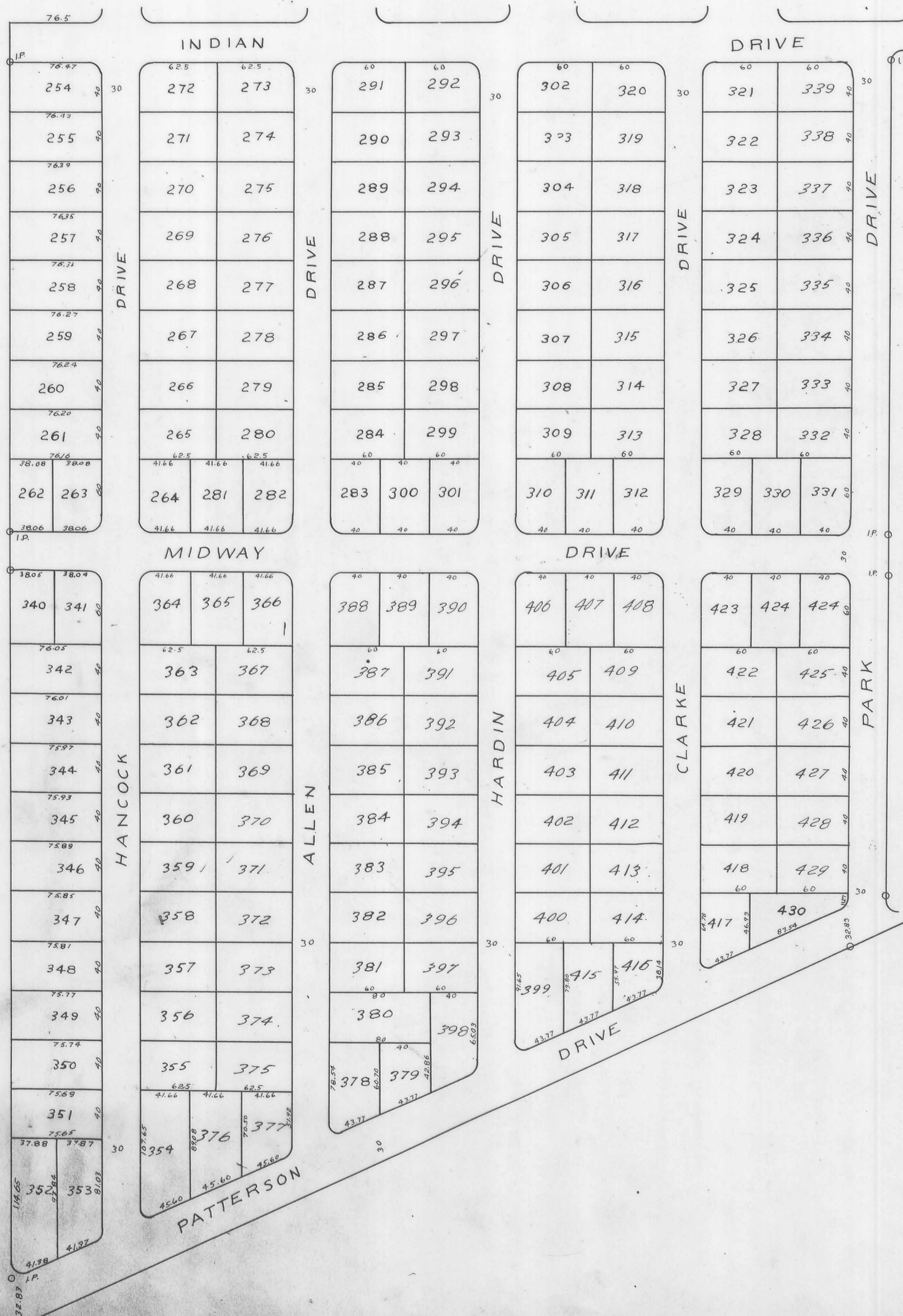
PARK HEIGHTS
RUSSELL POINT



Transferred March 31, 1910
W.S. Jones Auditor

Filed for Record April 1st 1910 Recorded April 30th 1910
Vol. 2 Plat Book B Page 119 new no.
Henry Kemper
Recorder

FIVE PARKS ADDITION WASHINGTON TWP.



Dedication
 F. B. Loomis owner and proprietor of Five Parks Addition do hereby acknowledge the accompanying plat and explanations to be a correct exhibit of Five Parks Addition and the drives thereon shown are dedicated to the public use
 In testimony whereof I have hereunto set my hand this 27th day of July A.D. 1925
 Executed in the presence of
 J. J. Mc Lee Signed F. B. Loomis
 C. E. Loomis

The accompanying plat represents a subdivision of land in the Township of Washington, County of Logan, and is a part of Military Survey 10121-9946-9925, which subdivision is hereafter to be known as Five Parks, Addition
 The tract laid out and platted has an area of 14.52 acres

The directions of lines, width of drives and lots areas represented on the plat, all lot lines are perpendicular to the drives radii of curves are 10 feet.

I hereby certify that the accompanying plat is a correct representation of Five Parks Addition

H. A. Montgomery
 Civil Engineer.

State of Ohio, Logan County ss:
 Be it remembered that on this 27th day of July A.D. 1925 before me and for said County and State personally appeared the above named F. B. Loomis owner and proprietor of Five Parks Addition, and acknowledged the signing of the foregoing instrument to be his free act and deed for use and purposes therein named

In testimony whereof I have hereunto set my hand on the day and year last above named

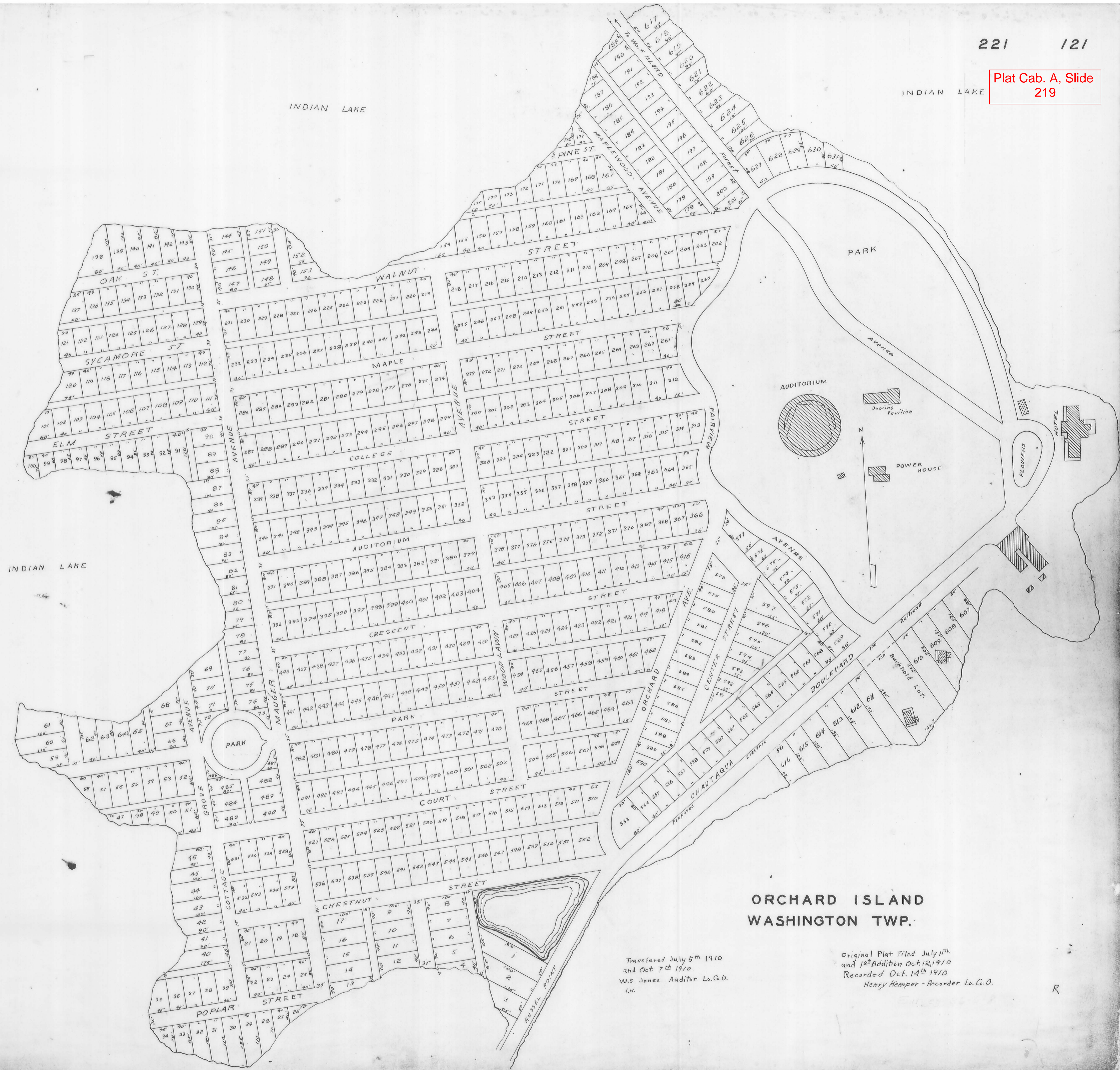
J. J. Mc Lee
 Notary Public

Approved date July 27th 1925
 J. P. Cox
 County Engineer

Approved date
 A. B. Hoover
 J. S. Johnson
 M. J. Patton
 County Commissioners

Transferred July 27th 1925
 J. W. Corbit, Co. Auditor
 Received for Record July 27th 1925
 Recorded July 27th 1925 In Plat book B page 120
 Sam. A. Carter
 Co. Recorder.

INDIAN LAKE



ORCHARD ISLAND
WASHINGTON TWP.

Transferred July 5th 1910
and Oct. 7th 1910.
W.S. Jones Auditor Lo. Co. D.
I.H.


Original Plat Filed July 11th
and 1st Addition Oct. 12, 1910
Recorded Oct. 14th 1910
Henry Kemper - Recorder Lo. Co. D.

R

FIVE PARKS ALLOTMENT WASHINGTON TWP.



INDIAN LAKE



The accompanying plat represents a sub-division of land in the township of Washington, County of Logan and is a part of Virginia Military Survey 1012, 9946, and 9925 which sub-division is hereafter to be known as Five Parks Allotment. The tract laid out and platted has an area of 25.57 acres and comprises all of Trunk's subdivision of 28.21 acres out of a 62.2-acre tract conveyed by Jas. H. Trunk and wife to H.E. Bowling and T.C. Loomis in June 1923. Except Lot No. 7 the directions of lines, widths of drives and logic of lots are as indicated on the Plat.

I hereby certify that the accompanying plat is a correct representation of Five Parks Allotment.

Waldo Hartman
Civil Engineer.

We H.E. Bowling and T.C. Loomis, owners and proprietors of Five Parks allotment do hereby acknowledge the accompanying plat and explanatory notes to be a correct exhibit of Five Parks Allotment and that the drives therein shown are hereby dedicated to public use and hereby describe and request that the building line shall be (10) ten feet back of the property line along the fronts of lots.

In testimony whereof we have hereunto set our hands this 7th day of July AD 1923.

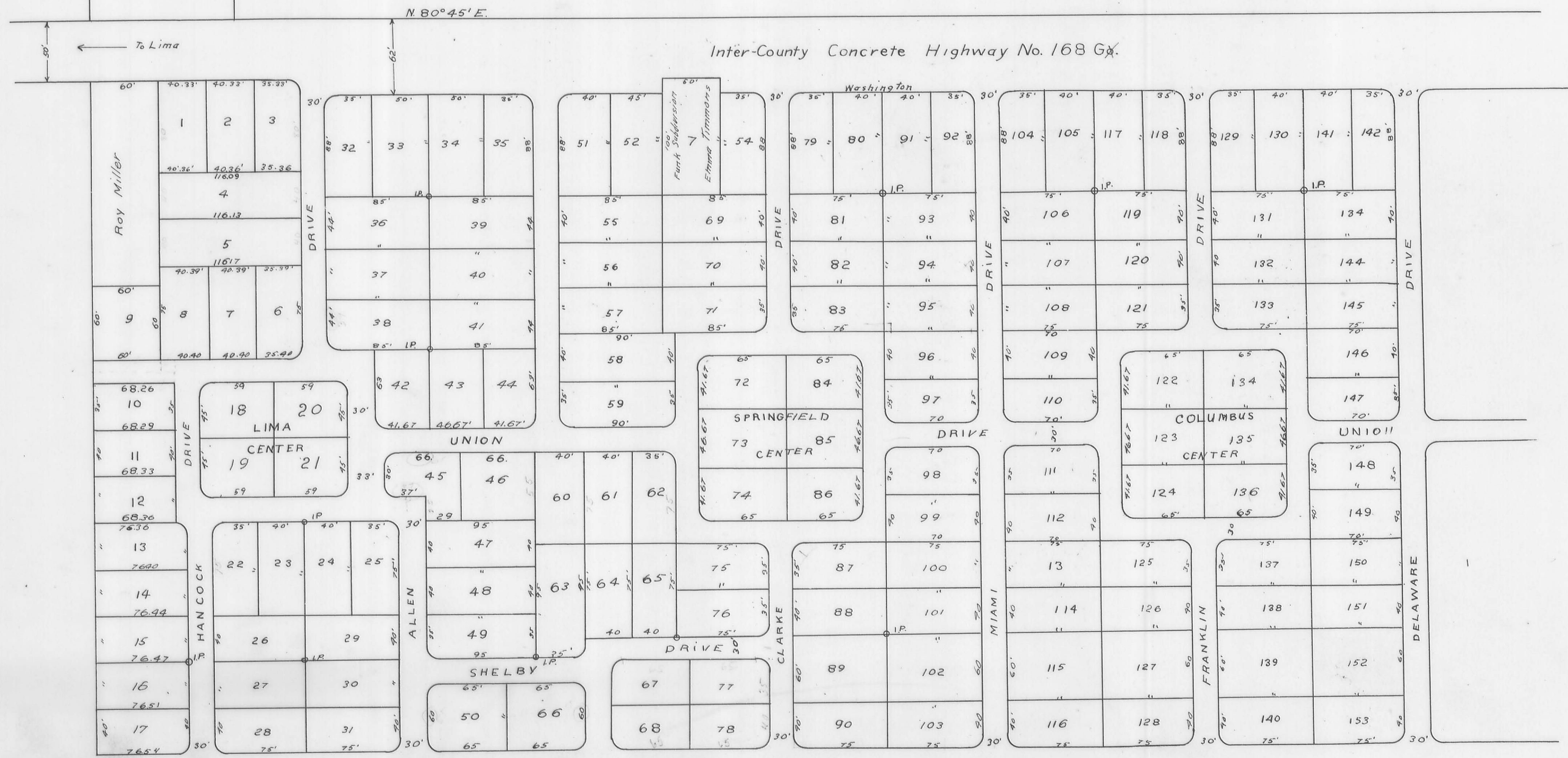
Executed in the presence of
Lewis F. Hale
Oliver C. Rekey
Transferred July 7th 1923
Received for Record July 7, 1923
Recorded in Plat Book 2 page 122

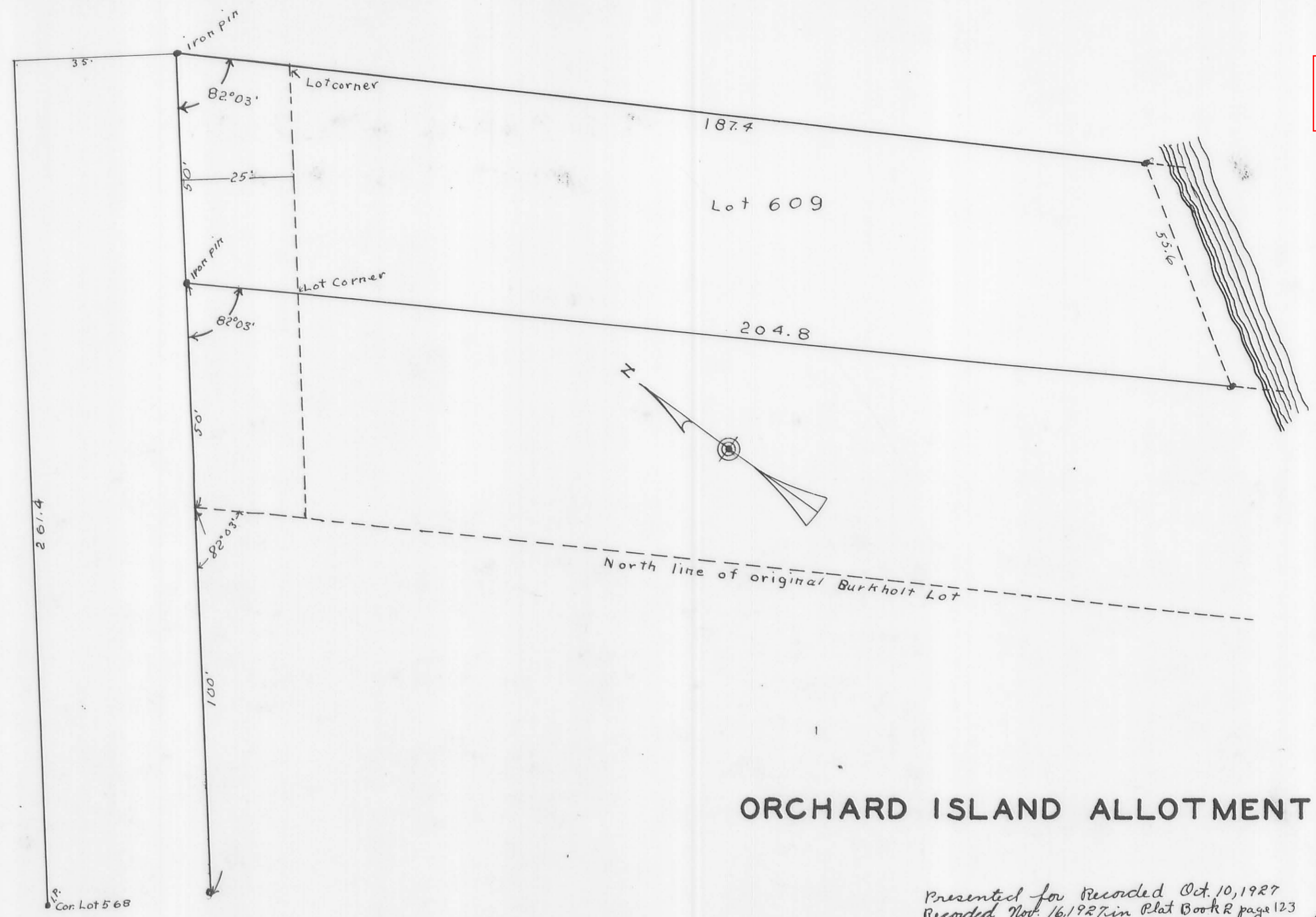
H.E. Bowling
T.C. Loomis

H.W. Cabot Co. Auditor

Henry Hengen - Co. Recorder

Approved July 7th 1923 Oliver C. Rekey County Engineer
Approved July 7th 1923 J.P. Humphreys
H.E. Houghton } County Commissioners
A.B. H. over }





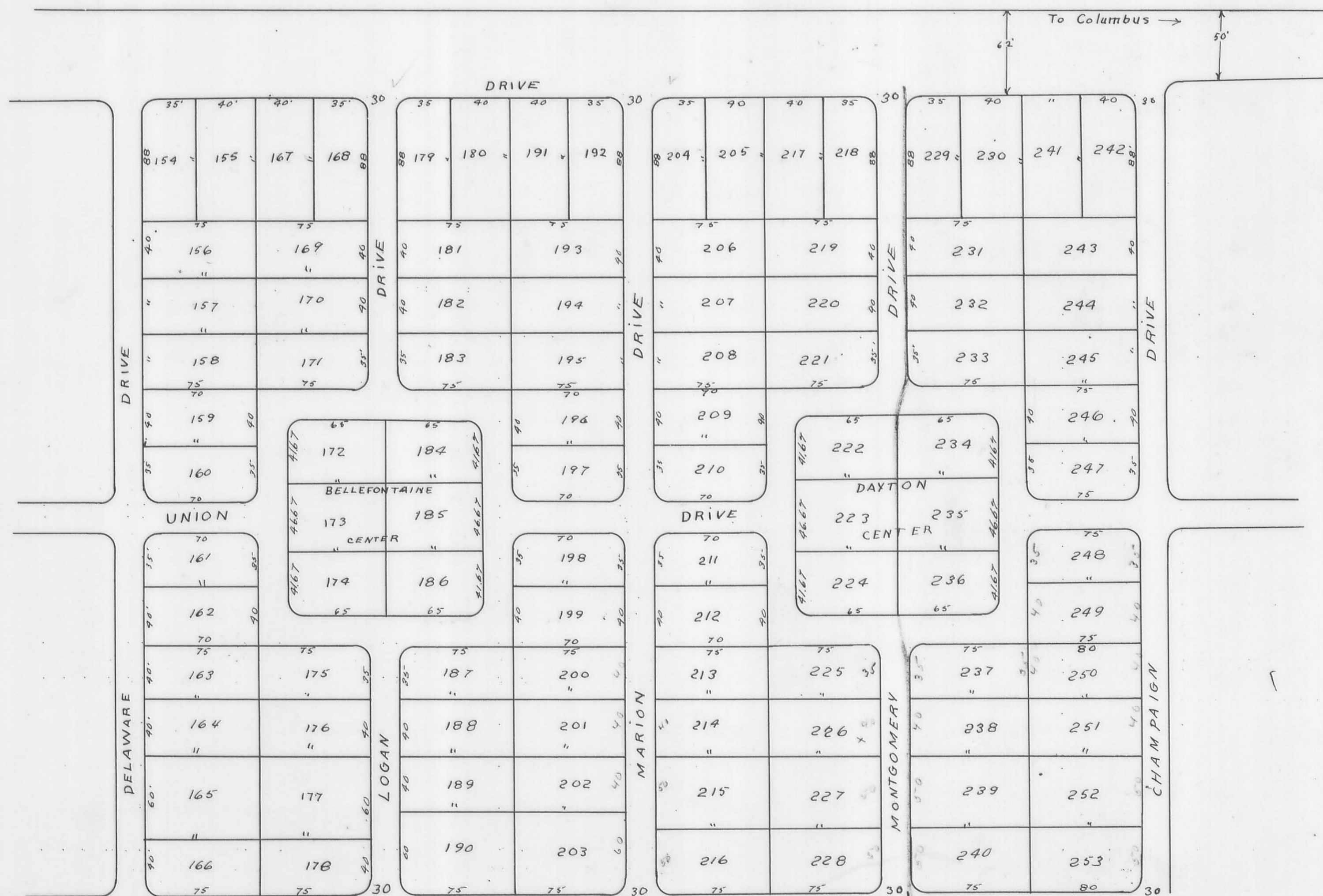
FIVE PARKS ALLOTMENT cont.

State of Ohio, Logan County ss:
 Be it remembered that on the 7th day of July A.D. 1923 before me a Notary Public in and for said county and state, personally appeared the above named H.E. Bowling and F.E. Lewis owners and proprietors of Five Parks Allotment and acknowledged the signing of the foregoing instrument to be their free act and deed for the use and purpose therein named
 In testimony whereof I hereunto set my hand on the day and year last above named

Lewis F. Hale
 Notary Public
 Logan County Ohio.

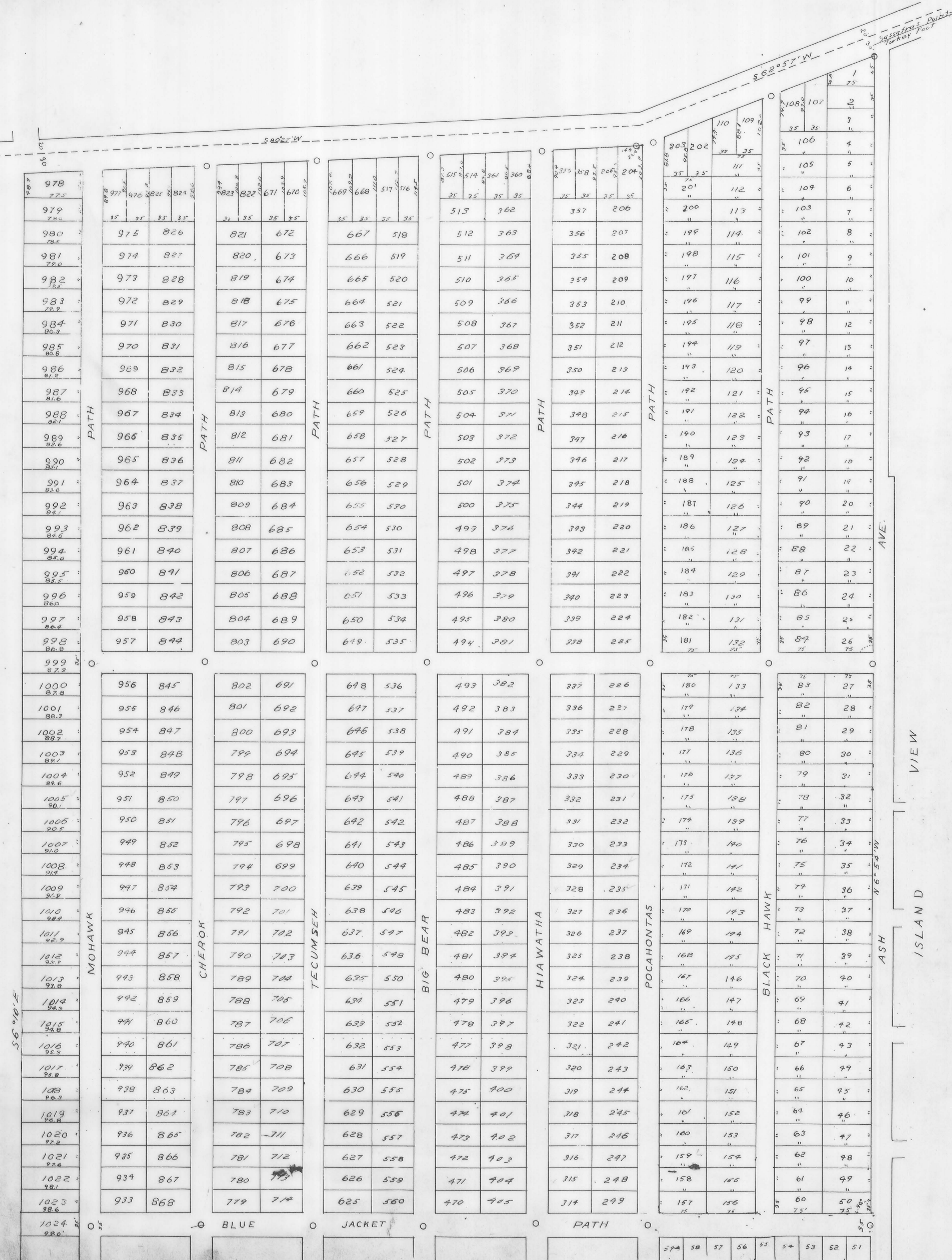
ORCHARD ISLAND ALLOTMENT

Presented for Record Oct. 10, 1927
 Recorded Nov. 16, 1927 in Plat Book R page 123
 Ed. H. Kallb - Recorder.



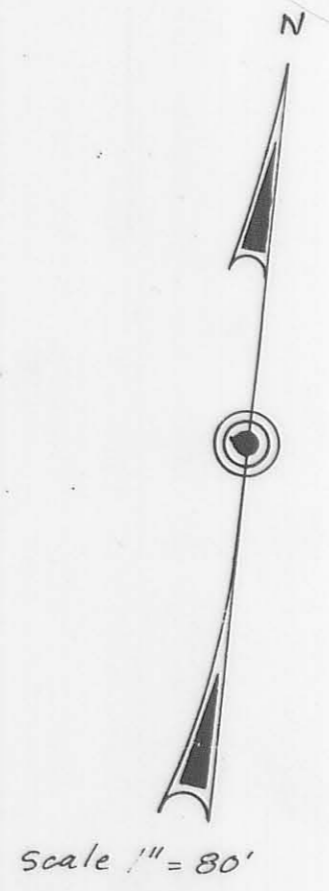
The original of this page is blank or missing.

The original of this page is blank or missing.



574 58 57 56 55 54 53 52 51

1024 99.0		BLUE	JACKET	PATH	
1025 99.5	932 869	778 715	624 561	469 406	313 250
1026 100.0	931 870	777 716	623 562	468 407	312 251
1027 100.5	930 871	776 717	622 563	467 408	311 252
1028 101.0	929 872	775 718	621 564	466 409	310 253
1029 101.5	928 873	774 719	620 565	465 410	309 254
1030 102.0	927 874	773 720	619 566	464 411	308 255
1031 102.5	926 875	772 721	618 567	463 412	307 256
1032 103.0	925 876	771 722	617 568	462 413	306 257
1033 103.5	924 877	770 723	616 569	461 414	305 258
1034 104.0	923 878	769 724	615 570	460 415	304 259
1035 104.5	922 879	768 725	614 571	459 416	303 260
1036 105.0	921 880	767 726	613 572	458 417	302 261
1037 105.5	920 881	766 727	612 573	457 418	301 262
1038 106.0	919 882	765 728	611 574	456 419	300 263
1039 106.5	918 883	764 729	610 575	455 420	299 264
1040 107.0	917 884	763 730	609 576	454 421	298 265
1041 107.5	916 885	762 731	608 577	453 422	297 266
1042 108.0	915 886	761 732	607 578	452 423	296 267
1043 108.5	914 887	760 733	606 579	451 424	295 268
1044 109.0	913 888	759 734	605 580	450 425	294 269
1045 109.5	912 889	758 735	604 581	449 426	293 270
1046 110.0	911 890	757 736	603 582	448 427	292 271
1047 110.5	910 891	756 737	602 583	447 428	291 272
1048 111.0	909 892	755 738	601 584	446 429	290 273
1049 111.5	908 893	754 739	600 585	445 430	289 274
1050 112.0	907 894	753 740	599 586	444 431	288 275
1051 112.5	906 895	752 741	598 587	443 432	287 276
1052 113.0	905 896	751 742	597 588	442 433	286 277
1053 113.5	904 897	750 743	596 589	441 434	285 278
1054 114.0	903 898	749 744	595 590	440 435	284 279
1055 114.5	902 899	748 745	594 591	439 436	283 280
1056 115.0	901 900	747 746	593 592	438 437	282 281
	SEM INOLE	PATH			



CHIPPEWA PARK
STOKES TWP.

Surveyors Certificate
I hereby certify that the annexed plat is a correct representation of a survey made by one of 80.71 acres in Virginia Military Survey 12276 Stokes Township Logan County Ohio April 1925 Distances are given in feet and tenths all lots are 35 by 70 feet except as shown on the plat. The bearings shown on the east line is the present magnetic bearing
Walter V. Booth. C.E.

Dedication
Know all men by these presents that D.M. Wilson proprietor of the land indicated on the accompanying plat and Report of lots has authorized the laying out of the same which is to be known as Chippewa Park The paths designated and represented therein are hereby dedicated to the public for Public Highways In witness whereof the said D.M. Wilson has hereunto set his hand this 20th day of April 1925
D.M. Wilson

State of Ohio Logan County ss.
Be it remembered that on the 20th day of April in the year of our Lord One thousand nine hundred and twenty five before me the subscriber a Notary Public in and for said county personally came D.M. Wilson the grantor in the foregoing dedication and acknowledged the signing thereof to be his voluntary act for the uses and purposes therein mentioned
Edward H. Campbell
Notary Public
Logan County Ohio

Approved this 25th day of April 1925.
I.P. Coe County Surveyor.
Accepted this 25th day of April 1925.
A.B. Hoover
M.G. Patton
S.D. Johnson
Commissioners of Logan County
Transferred this 27th day of April 1925
J.G. Cabot Auditor of Logan Co. O.
Received for Record this 28th day of May 1925
at o'clock and recorded in the Plat Book
"B" pages 126 and 127 June 1st 1925
Jann B. Carter
Recorder Logan County Ohio.

