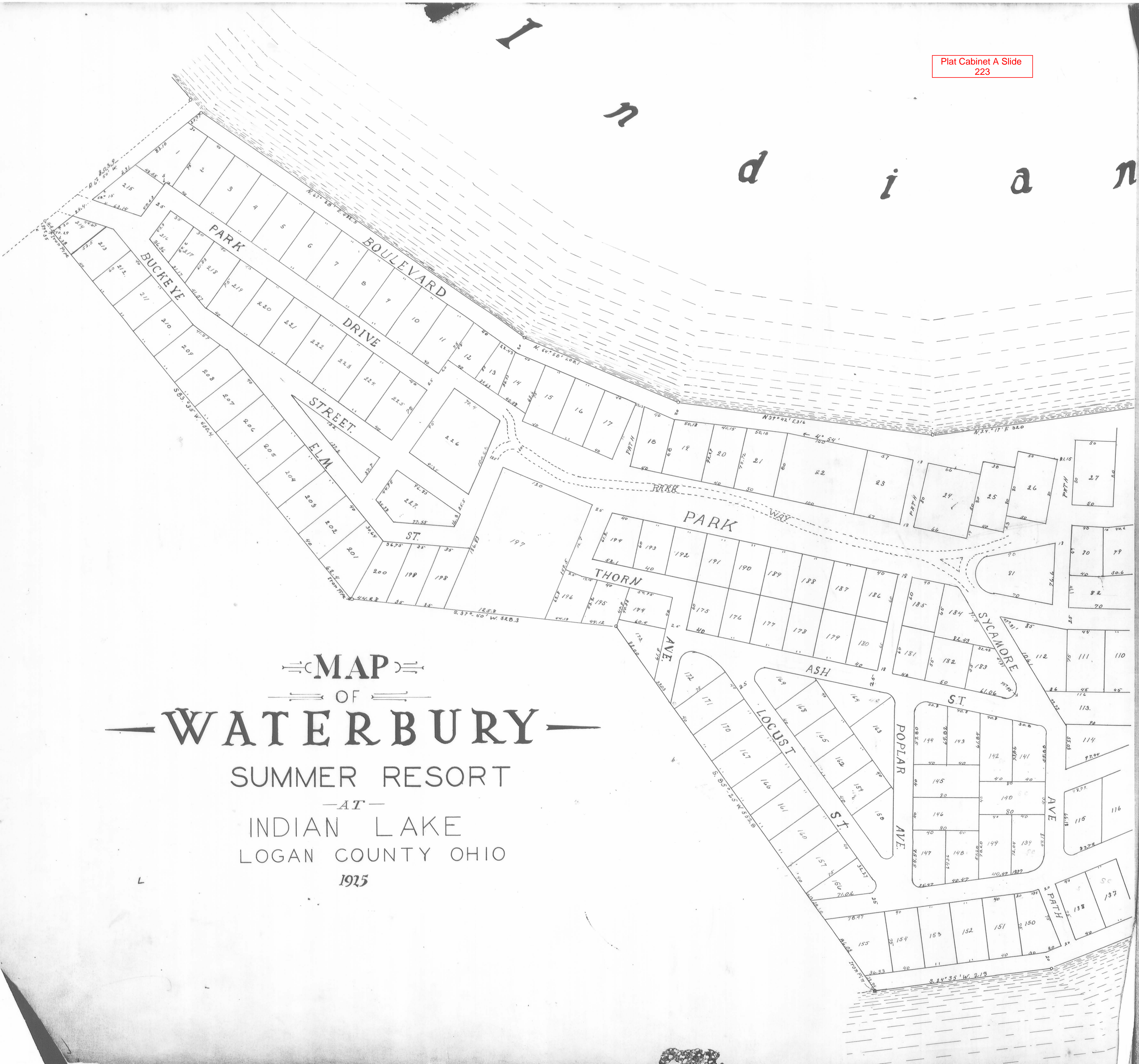


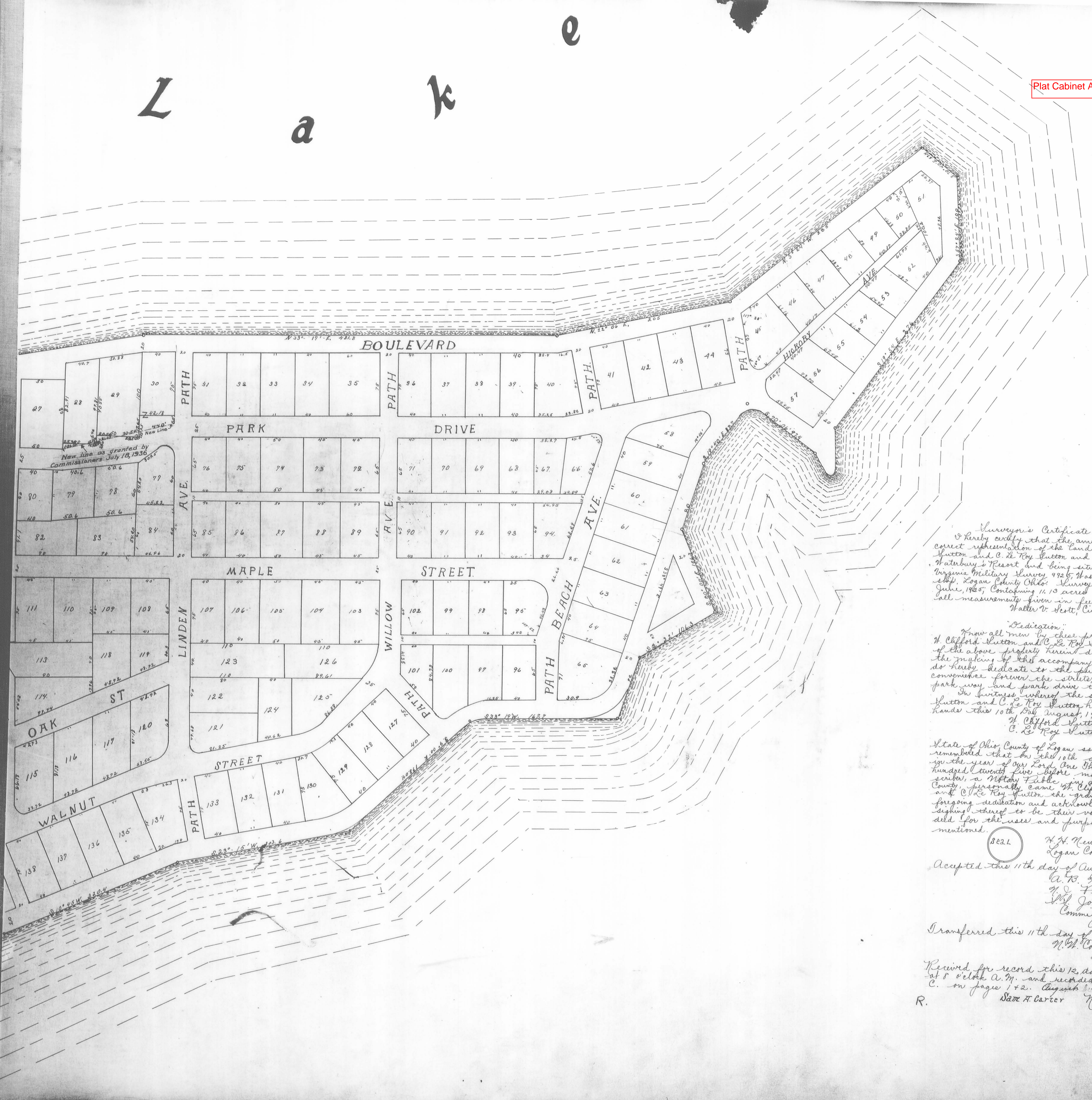
I
n
d
i
a
n



MAP
OF
WATERBURY
SUMMER RESORT
—AT—
INDIAN LAKE
LOGAN COUNTY OHIO
1925

L a k

Plat Cabinet A Slide 223



Surveyor's Certificate.
 I hereby certify that the annexed plat is a correct representation of the land of W. Clifford Sutton and C. E. Roy Sutton and is known as Waterbury's Resort and being situated in Virginia Military Survey, 4926, Washington Township, Logan County Ohio. Surveyed by me, June, 1925; Containing 11.13 acres of land. All measurements given in feet and tenths.
 Walter W. Best, Civil Engineer.

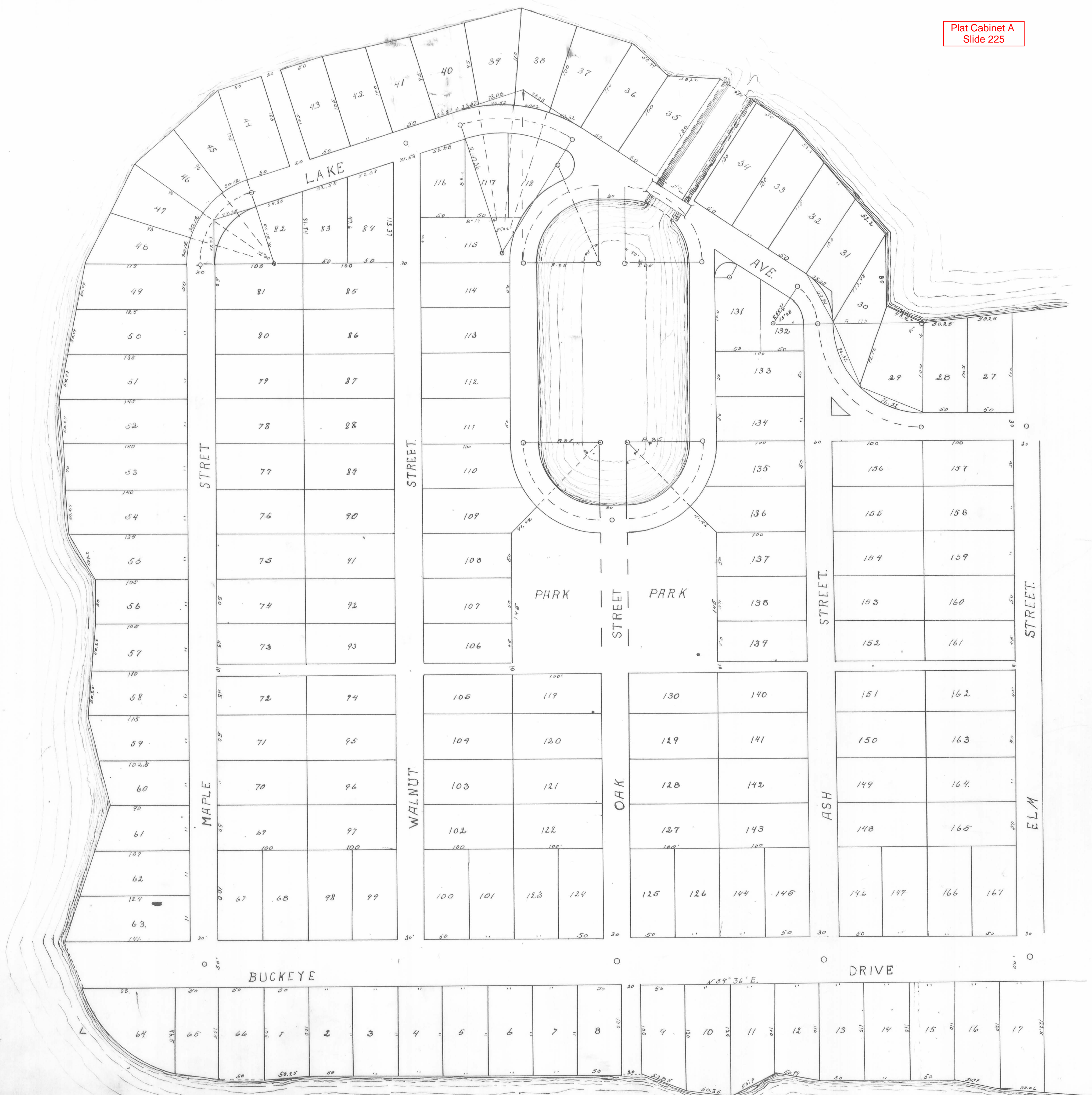
"Dedication"
 Know all men by these presents, that W. Clifford Sutton and C. E. Roy Sutton, owners of the above property herein described, caused the making of this accompanying plat and do hereby dedicate to the public land to convenience forever the streets, avenues, park way, and park drive therein shown. In witness whereof the said W. Clifford Sutton and C. E. Roy Sutton, have set their hands this 10th day of August, 1925.
 W. Clifford Sutton
 C. E. Roy Sutton

State of Ohio County of Logan ss: Be it remembered that on the 10th day of August in the year of our Lord One Thousand Nine hundred Twenty five before me, the undersigned, a Notary Public in and for said County, personally came W. Clifford Sutton and C. E. Roy Sutton, the grantors in the foregoing dedication and acknowledged the signing thereof to be their voluntary act and deed for the uses and purposes therein mentioned.

Accepted this 11th day of August 1925.
 A. W. Hoover
 J. D. Fattom
 W. H. Johnson
 Commissioners of Logan County, Ohio

Transferred this 11th day of August 1925.
 W. H. Corbett Auditor of Logan Co. Ohio.

Received for record this 12th day of August 1925 at 8 o'clock A.M. and recorded in Plat Book C. on page 142. August 12 1925.
 R. Sam A. Carter Recorder of Logan Co. Ohio



MAP OF ISLAND TECUMSEH PART OF

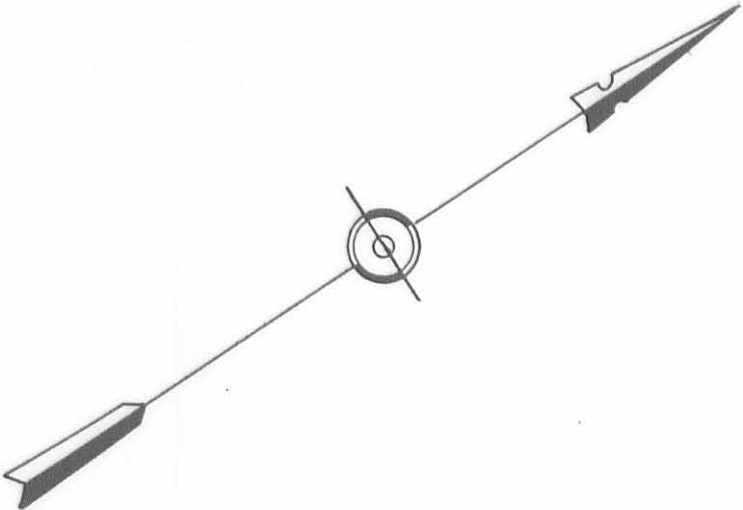
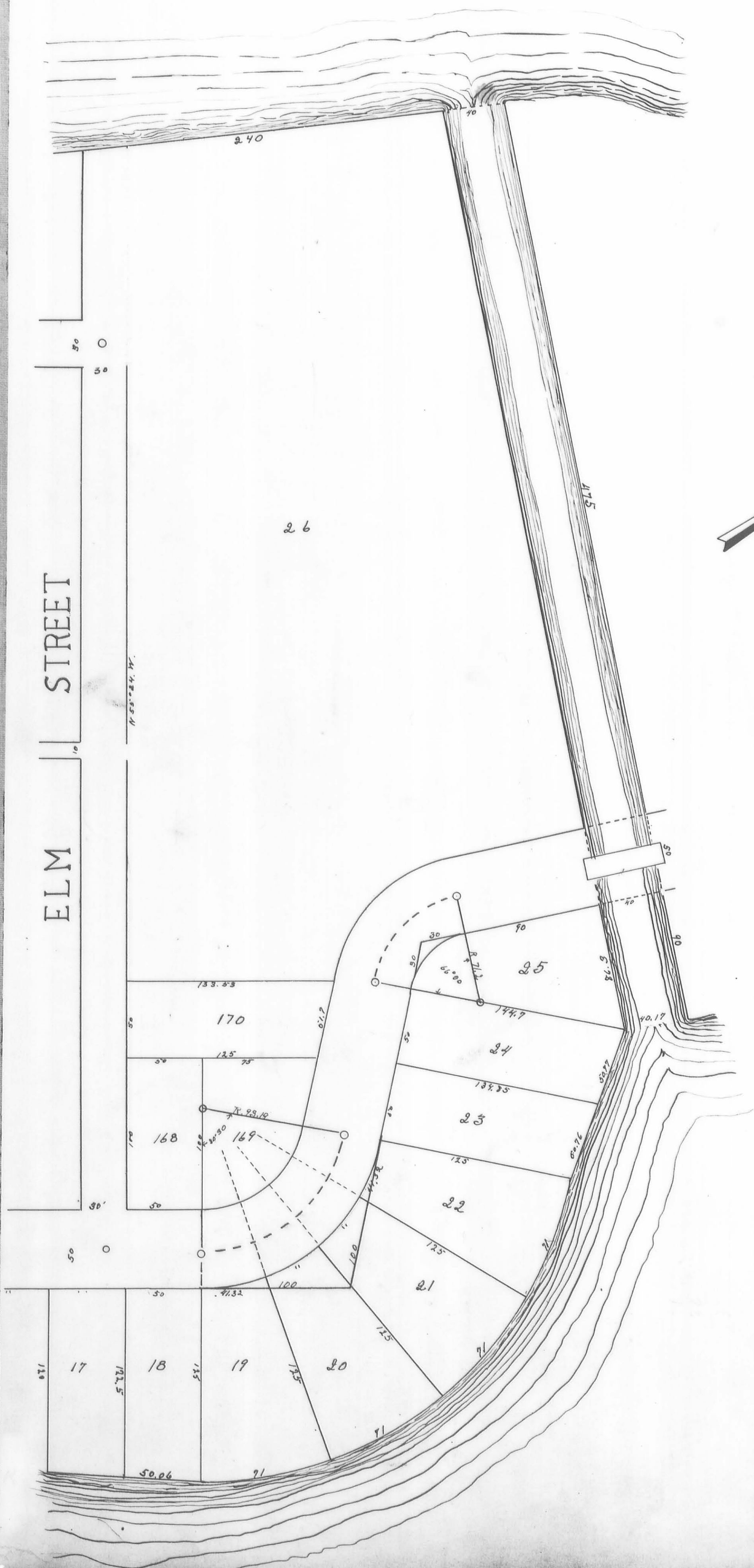
THE INDIAN ISLES

SITUATED IN INDIAN LAKE

LOGAN COUNTY OHIO

1925.

CERTIFICATE
OF
SURVEY AND DEDICATION



Surveyors Certificate.
I hereby certify that the annexed map is a correct representation of the survey made by me of 22.76 acres in the Virginia Military Survey, 12276 Block Sp Logan Co. Ohio May 1925. Distances are given in feet and tenths. All lots are as given or indicated on the Map. The bearings shown on the South line of Block Sp Drive is the present magnetic bearing.
Walter J. Scott
Civil Engineer

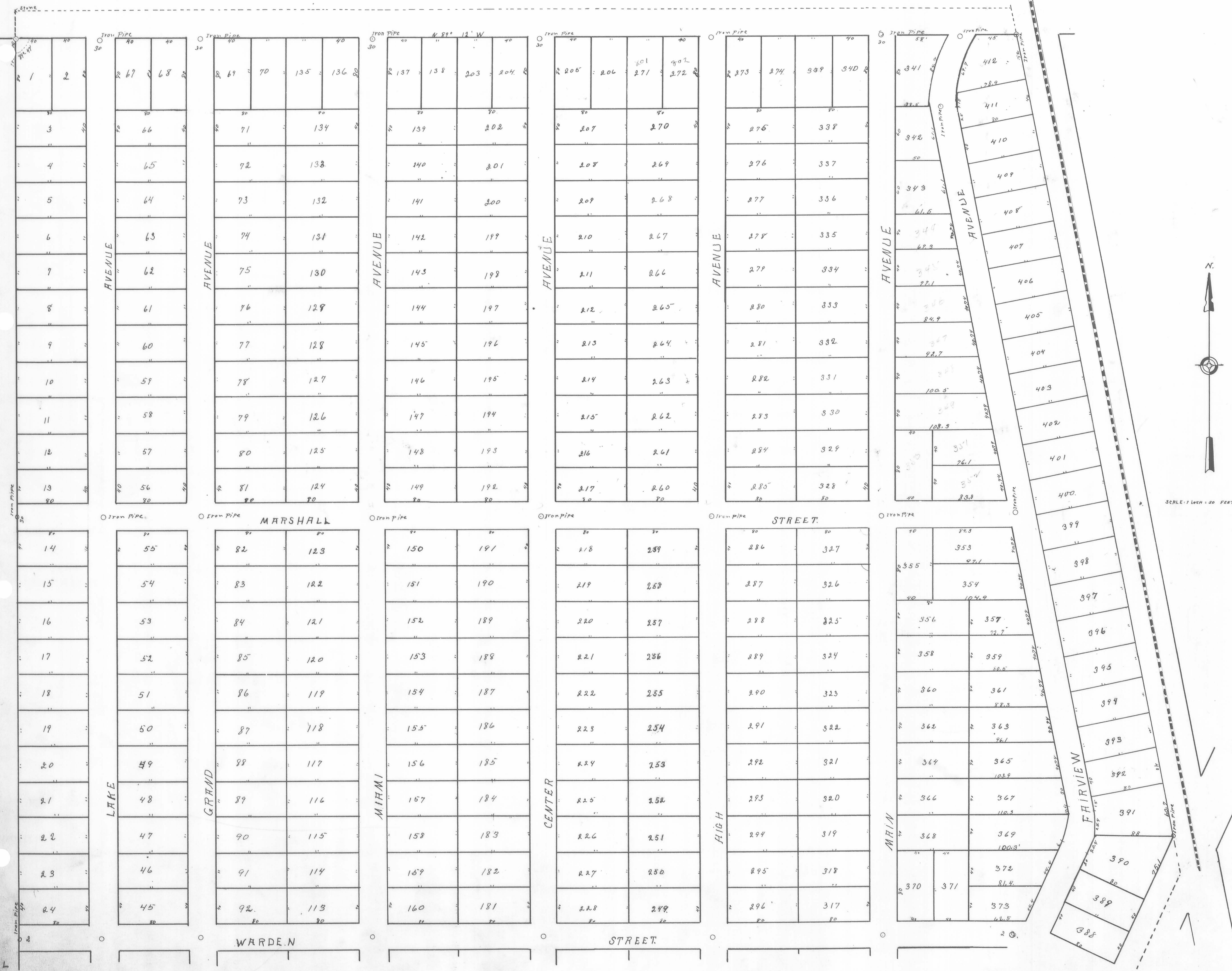
Dedication
Known all men by these presents that The Regia Handle and Manufacturing Co. proprietors of the lands indicated on the accompanying plat on the report of said party authorized the laying out of the same which is to be known as Tecumseh Island. The tracts designated and represented therein are hereby dedicated to the public for public highways and the Parks to the public use and enjoyment for ever.
In Witness whereof the said Regia Handle and Manufacturing Co. have hereunto set their hands this 13 day of July 1925.
G. A. Ross V.P.
G. A. Barnett Sec'y

State of Ohio, County of Logan --SS
Be it remembered that on the 13th day of July in the year of our Lord, One thousand Nine hundred Twenty Five, before me, the subscriber, a Notary Public in and for said County, personally appeared, The Regia Handle Mfg. Co. the grantor in the foregoing dedication and acknowledged the signing thereof to be his voluntary act for the uses and purposes therein mentioned.
W. J. Smith and
Notary Public,
Logan Co. Ohio.

Approved this 13 day of July 1925. J. R. Coe County Surveyor
Accepted this 13 day of July 1925. A. B. Hoover
W. Patton
Commissioner of Logan County Ohio
Transferred this 13th day of July 1925. W. W. Corbett Auditor
of Logan Co Ohio
Received for record this 8 day of August 1925, at 10 O'clock P.M. and recorded in
Plat Book No. 3 on Page 374. August 8, 1925
James A. Carter Recorder,
of Logan County Ohio. R.

NICHOLSONS 1ST ADDITION TO RUSSELS POINT.

Plat Cabinet A
Slide 227





Surveyors Certificate
I hereby certify that the annexed plat is a correct representation of a survey made by me of 4047 Acres in Section 1, 5, 7, 8, Washington Township, Logan County, Ohio October 1925 Distances are given in feet and tenths.
All lots are of the dimensions as shown on the plat, the bearing shown on the west line is the present magnetic bearing.
Walter A. Scott,
Civil Engineer.

Dedication
Known all men by these presents; that Charles Nicholson proprietor of the land indicated on the accompanying plat, and agent of lots, has authorized the laying out of the same which is to be known as Nicholson 5th Addition to Russell's Point. The Streets designated and represented therein are hereby dedicated to the public for public Highways.

In witness whereof the said Charles Nicholson has hereunto set his hand this 17th day of November 1925
Charles Nicholson

State of Ohio, County of Logan S.S. Be it remembered, that on the 17 day of November in the year of our Lord one thousand nine hundred twenty five, before me, the subscriber, a Notary Public in and for said County personally came Charles Nicholson the Grantor in the foregoing dedication and acknowledged the signing thereof to be his voluntary act for the uses and purposes therein mentioned.
Lifford H. Warden
Notary Public,
Logan Co. Ohio.

Accepted this 22nd day of March 1926.
A. B. Hoover
Notary Public
Commissioner of Logan County Ohio

Transferred this 22nd day of March 1926.
W. W. Corbett
Auditor of Logan Co. Ohio.

Received for record this 22nd day of March 1926,
at 2 o'clock P.M. and Recorded in Plat Book C, Volume 3
Page 546. 1926
Lam A. Carter
Recorder of
Logan Co. Ohio.

R.

Nichelsons 5TH Addition To Lake View Ohio.

Plat Cabinet A
Slide 229

Dedication
Known all men by these presents that
Charles Nichelson proprietor of the land
indicated on the accompanying plat and report
of lots has authorized the laying out of the same
which is to be known as Nichelsons 5th
Addition to Lake View. The streets and
alleys designated therein are hereby dedicated
to the public for public use.
In Witness whereof the said Charles
Nichelson has hereunto set his hand this
21st day of June 1926
Charles Nichelson

State of Ohio County of Logan S. S.
Be it remembered that on the 21st day
of June in the year of our Lord One
Thousand Nine Hundred Twenty Six, before
me the undersigned a notary public in and
for said county personally came Charles
Nichelson the grantor in the foregoing
dedication and acknowledged the signing
thereof to be his voluntary act for the
uses and purposes therein mentioned.
Witness my hand and Notary Public Seal
this 21st day of June 1926
Notary Public
Logan Co. Ohio.



I, the undersigned, being a
competent and disinterested person, have
examined the foregoing plat and report
of lots and being satisfied that the same
correctly represent the land shown on
the accompanying plat and report of lots
and being in full compliance with the
provisions of the laws of the State of Ohio,
I hereby certify that the same are
correctly and lawfully laid out and
dedicated to the public for public use.
All lots are of the dimensions shown on
the plat.

Walter W. Scott
Civil Engineer

Accepted this 23rd day of June 1926

President of Council
H. W. Seligson
Village Clerk

Organized this 9th day of July 1926

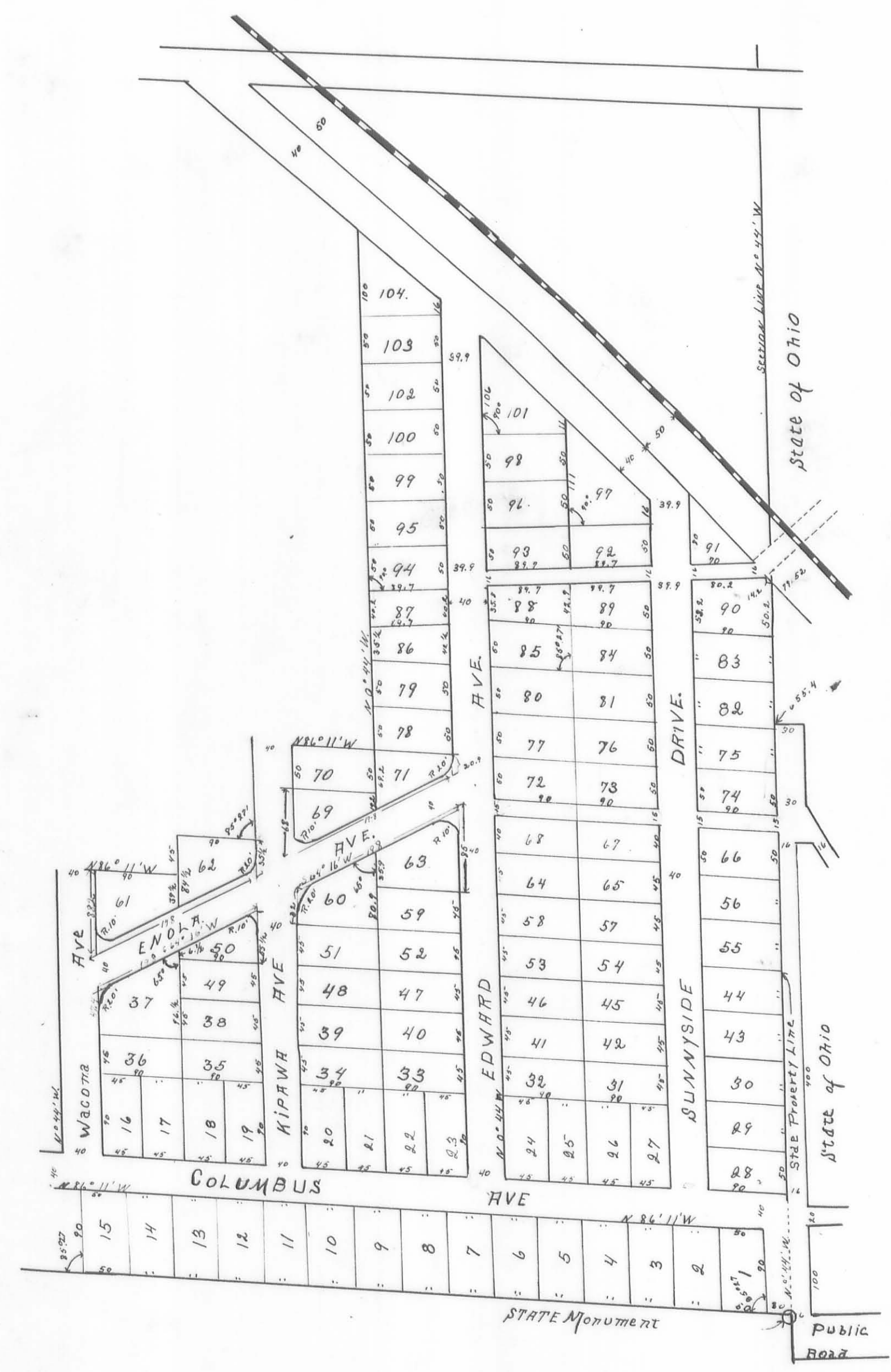
H. W. Corbett
Auditor of
Logan County Ohio.

Received for record this 9th day of July 1926
at 3 O'clock P. M. and recorded in Plat Book 6 Vol. 3
on page 2. Recorded July 9, 1926

Sam A. Carter
Recorder of
Logan County
Ohio

HETRICKS SUBDIVISION

Plat Cabinet A
Slide 231



Russell Point, Washington Township, Logan Co. Ohio.
 Part of South East 1/4 Section No. 35, Town 6, Range 8.
 By H. A. Buchanan, Surveyor. Scale 120' per 1".
 September, 1925.

Surveyor's Certificate.
 I hereby certify that this plat correctly represents "Hetrick's Subdivision" of part of the S.E. 1/4 Section No. 35, T. 6, R. 8. in Washington Township, Logan County, Ohio, as surveyed by me in September 1925. All dimensions as given are to the nearest 1/10 of a foot. The size and shape of Lots and the width of streets and alleys are as shown on the plat. This "Subdivision" contains 14 1/2 acres.
 H. A. Buchanan, Surveyor.

Dedication.
 Know all men: That we Lorenzo D. Hetrick and Bessie M. Hetrick, his wife, proprietors and owners of Hetrick's Subdivision of part of the S.E. 1/4 of Section No. 35, T. 6, R. 8. in Washington Township, Logan County, Ohio, have authorized and accepted the Survey and Plat thereof, which is herewith transmitted, and we do hereby dedicate and deed to the Public, the Streets and Alleys in said Subdivision, for use as public highways forever. In witness whereof, we have hereunto set our hands and subscribed our names this 8 day of Oct. - 1925.

Witnesses
 Delfpha O. Felle
 W. A. Montgomery

Signatures
 Lorenzo D. Hetrick
 Bessie M. Hetrick

Acknowledgement.
 Be it known, That on the 8th day of Oct. - 1925, before me a Notary Public, in and for the County of Logan, Ohio, personally came Lorenzo D. Hetrick and Bessie M. Hetrick, his wife, the owners of Hetrick's Subdivision as above described, and acknowledged the signing of the Dedication to the Public of Streets and Alleys in said Subdivision to be their voluntary act and deed for the purposes therein stated. In witness whereof I have hereunto subscribed my name and affixed my official seal on the day and year above written.

Approved 1925
 J. P. Core, County Surveyor.
 Transferred, Oct. 17th - 1925
 W. H. Corbet, County Auditor.

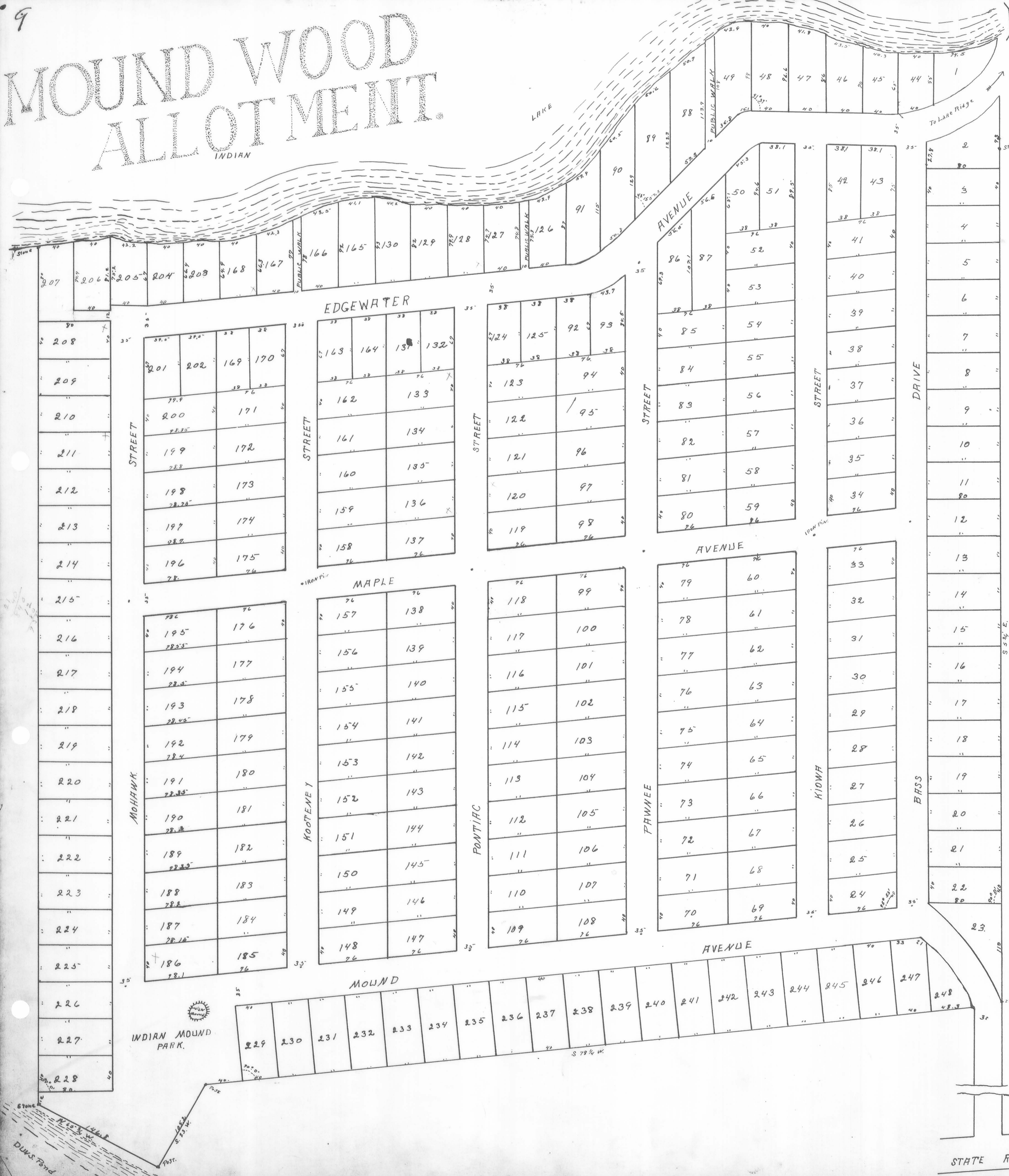
Accepted 1925.
 A. B. Hoover }
 M. J. Patton } Commissioners
 S. S. Johnson } Logan County.

Received for record, Oct. 17th, 1925.
 Recorded in Book C. Vol. 2, Page 5
 Sam A. Carter, County Recorder.

MOUND WOOD ALLOTMENT

INDIAN

Plat Cabinet A
Slide 231



Surveyors Certificate

I hereby certify that the annexed plat is a correct representation of a survey made by me of 22.72 Acres in Logan County, Ohio, as shown on the Virginia Military Survey, 9946-9985 and 10125 Washington St. Logan Co. April 1926. Distances are given in feet and tenths. Dimensions of all lots are shown on Plat. The bearing shown on the East line is the present magnetic bearing.

Walter D. Scott
Civil Engineer

Dedication

Know all men by these presents that Clarence L. Knowlton and Ventura M. Knowlton his wife and Brad D. Kiatt Unmarried Proprietors of the land indicated on the accompanying plat and report of lots have authorized the laying out of the same which is to be known as Mound Wood Allotment. The Streets, Avenues, Drives and Park designations herein are hereby dedicated to the public for Public Highways. In witness whereof the said Clarence L. Knowlton Ventura M. Knowlton his wife and Brad D. Kiatt have hereunto set their hands this 24th day of April 1926.

Clarence L. Knowlton
Ventura M. Knowlton
Brad D. Kiatt

State of Ohio, County of Logan ss.

I, the undersigned, Notary Public, do hereby certify that on the 24th day of April 1926, in the year of our Lord One Thousand Nine Hundred Twenty Six before me the subscribers a Notary Public, in and for said County, personally came Clarence L. Knowlton, Ventura M. Knowlton and Brad D. Kiatt the Grantors in the foregoing Dedication and acknowledged the signing thereof to be their voluntary act and for the purposes therein mentioned.

Walter D. Scott
Notary Public,
Logan Co. Ohio.

Accepted this 24th day of April - 1926

A. B. Hoover
R. L. Patton
S. S. Johnson
Commissioners of Logan County Ohio.

Transferred this 26th day of April 1926.

M. A. Corbet
Auditor of Logan County Ohio.

Received for record this 24th day of April 1926.
at 9 O'clock A.M. and Recorded in Volume 3 Plat
Book C, at pages 9.

Sam A. Carter
Recorder of Logan County Ohio.

The original of this page is blank or missing.

Subdivision A of Seminole Island.
part of the Indian Isles at Indian Lake
Logan County Ohio

Plat Cabinet A
Slide 233



Surveyors Certificate
I hereby certify that the annexed plat is a correct representation of a survey made by me of 20 Acres in Survey 12276 Shaker Township Logan County Ohio July 1926. Distances are given in feet and tenths. All lots are of the dimensions as shown on the plat.
Water N. Scott, and Benjamin.

Dedication
Known all men by these presents that the Regia Handle Manufacturing proprietor of the lands indicated on the accompanying plat (by this date qualified Officer). Have authorized the laying out of the same which is to be known as Subdivision A of Seminole Island. The streets, drives and Parks represented herein are hereby dedicated to the public as such forever. In Witness whereof the said Regia Handle and Manufacturing Company have hereunto set their hand this 9th day August 1926.
C. A. Rose, President
Witness
William J. Neib, Secretary

State of Ohio, County of Miami ss.
Be it remembered that on the 9th day of August in the year of our Lord One thousand nine hundred Twenty six before me, the subscriber, a Notary Public in and for said County some of the Regia Handle and Manufacturing Company (by their duly qualified Officer) the grantors in the foregoing dedication and acknowledged the signing thereof to be their voluntary act for the uses and purposes therein mentioned.
In testimony whereof I have hereunto set my hand and seal this 9th day of August 1926.
D. S. Lindsey, Notary Public

Conferred this 25th day of August, 1926.
O. W. Cogbit Auditor
of Logan County Ohio.
Received for Record this 25th day of Aug. - 1926
at 11 O'clock A.M. and Recorded in Plat Book
C. on Page 11
Lamy A. Carter Recorder
of Logan County Ohio.

Accepted this 12 day of July 1926.
A. B. Hoover
N. F. Patton
S. S. Johnson
Commissioners of Logan County Ohio.

MAP OF SHAWNEE ISLAND

PART OF THE INDIAN ISLES

Plat Cabinet A
Slide 233

LOGAN CO. OHIO




Dedication
Known all men by these presents, that the
Piqua Hand and Manufacturing Co. proprietors of the
lands indicated on the accompanying Plat, and report
of lots, have authorized the laying out of streets, alleys,
Alleys, and Parks, therein, are dedicated to the public
as such, forever. In witness whereof the said
Company, by duly authorized Officers have hereunto
set their hands this 23rd day of June 1926
Wm. Cook Rogers President
C. H. Burnett Secy.

State of Ohio, County of Miami ss.
I, J. S. Landess, Notary Public Miami Co. Ohio,
do hereby certify that the annexed plat is a correct
representation of a survey made by me of Shawnee
Island in Logan County, Ohio, in 1926, under the
authority of the State of Ohio, and that the same
is in full and true conformity with the laws of
Ohio, and that the same is a correct and true
copy of the original survey on file and on record
in the office of the Recorder of Logan County, Ohio,
at 10 o'clock A. M. and recorded in Plat Book C.
On page 12 - 1926
Walter O. Drott
Civil Engineer

Accepted this 25th day of July 1926
F. B. Hoyer
T. J. Patton
J. S. Johnson
Commissioners of Logan Co.
Transferred this 28th day of July - 1926
H. W. Corbett
Auditor of Logan County, O.
Received for record this 28th day of July - 1926
at 10 o'clock A. M. and recorded in Plat Book C.
On page 12 - 1926
Sam A. Carter
Recorder of Logan Co.
Ohio

See Page 86 of this Volume
for subdivision of this lot
23. Divided into 234.3-
C-D-E-F-G. 11/11/58
Rowena L. Edwards
Recorder Logan County, Ohio



The original of this page is blank or missing.

The original of this page is blank or missing.

Chippewa Park # 3.
Logan County Ohio

Plat Cabinet A
Slide 235

2394 78.7	2395 78.8	2396 78.9	2397 79.0	2398 79.1	2399 79.2	2400 79.3	2401 79.4	2402 79.5	2403 79.6	2404 79.7	2405 79.8	2406 79.9	2407 80.0	2408 80.1	2409 80.2	2410 80.3	2411 80.4	2412 80.5	2413 80.6	2414 80.7	2415 80.8	2416 80.9	2417 81.0	2418 81.1	2419 81.2	2420 81.3	2421 81.4	2422 81.5	2423 81.6	2424 81.7	2425 81.8	2426 81.9	2427 82.0	2428 82.1	2429 82.2	2430 82.3	2431 82.4	2432 82.5	2433 82.6	2434 82.7	2435 82.8	2436 82.9	2437 83.0	2438 83.1	2439 83.2	2440 83.3	2441 83.4	2442 83.5	2443 83.6	2444 83.7	2445 83.8	2446 83.9	2447 84.0	2448 84.1	2449 84.2	2450 84.3	2451 84.4	2452 84.5	2453 84.6	2454 84.7	2455 84.8	2456 84.9	2457 85.0	2458 85.1	2459 85.2	2460 85.3	2461 85.4	2462 85.5	2463 85.6	2464 85.7	2465 85.8	2466 85.9	2467 86.0	2468 86.1	2469 86.2	2470 86.3	2471 86.4	2472 86.5	2473 86.6	2474 86.7	2475 86.8	2476 86.9	2477 87.0	2478 87.1	2479 87.2	2480 87.3	2481 87.4	2482 87.5	2483 87.6	2484 87.7	2485 87.8	2486 87.9	2487 88.0	2488 88.1	2489 88.2	2490 88.3	2491 88.4	2492 88.5	2493 88.6	2494 88.7	2495 88.8	2496 88.9	2497 89.0	2498 89.1	2499 89.2	2500 89.3	2501 89.4	2502 89.5	2503 89.6	2504 89.7	2505 89.8	2506 89.9	2507 90.0	2508 90.1	2509 90.2	2510 90.3	2511 90.4	2512 90.5	2513 90.6	2514 90.7	2515 90.8	2516 90.9	2517 91.0	2518 91.1	2519 91.2	2520 91.3	2521 91.4	2522 91.5	2523 91.6	2524 91.7	2525 91.8	2526 91.9	2527 92.0	2528 92.1	2529 92.2	2530 92.3	2531 92.4	2532 92.5	2533 92.6	2534 92.7	2535 92.8	2536 92.9	2537 93.0	2538 93.1	2539 93.2	2540 93.3	2541 93.4	2542 93.5	2543 93.6	2544 93.7	2545 93.8	2546 93.9	2547 94.0	2548 94.1	2549 94.2	2550 94.3	2551 94.4	2552 94.5	2553 94.6	2554 94.7	2555 94.8	2556 94.9	2557 95.0	2558 95.1	2559 95.2	2560 95.3	2561 95.4	2562 95.5	2563 95.6	2564 95.7	2565 95.8	2566 95.9	2567 96.0	2568 96.1	2569 96.2	2570 96.3	2571 96.4	2572 96.5	2573 96.6	2574 96.7	2575 96.8	2576 96.9	2577 97.0	2578 97.1	2579 97.2	2580 97.3	2581 97.4	2582 97.5	2583 97.6	2584 97.7	2585 97.8	2586 97.9	2587 98.0	2588 98.1	2589 98.2	2590 98.3	2591 98.4	2592 98.5	2593 98.6	2594 98.7	2595 98.8	2596 98.9	2597 99.0	2598 99.1	2599 99.2	2600 99.3	2601 99.4	2602 99.5	2603 99.6	2604 99.7	2605 99.8	2606 99.9	2607 100.0	2608 100.1	2609 100.2	2610 100.3	2611 100.4	2612 100.5	2613 100.6	2614 100.7	2615 100.8	2616 100.9	2617 101.0	2618 101.1	2619 101.2	2620 101.3	2621 101.4	2622 101.5	2623 101.6	2624 101.7	2625 101.8	2626 101.9	2627 102.0	2628 102.1	2629 102.2	2630 102.3	2631 102.4	2632 102.5	2633 102.6	2634 102.7	2635 102.8	2636 102.9	2637 103.0	2638 103.1	2639 103.2	2640 103.3	2641 103.4	2642 103.5	2643 103.6	2644 103.7	2645 103.8	2646 103.9	2647 104.0	2648 104.1	2649 104.2	2650 104.3	2651 104.4	2652 104.5	2653 104.6	2654 104.7	2655 104.8	2656 104.9	2657 105.0	2658 105.1	2659 105.2	2660 105.3	2661 105.4	2662 105.5	2663 105.6	2664 105.7	2665 105.8	2666 105.9	2667 106.0	2668 106.1	2669 106.2	2670 106.3	2671 106.4	2672 106.5	2673 106.6	2674 106.7	2675 106.8	2676 106.9	2677 107.0	2678 107.1	2679 107.2	2680 107.3	2681 107.4	2682 107.5	2683 107.6	2684 107.7	2685 107.8	2686 107.9	2687 108.0	2688 108.1	2689 108.2	2690 108.3	2691 108.4	2692 108.5	2693 108.6	2694 108.7	2695 108.8	2696 108.9	2697 109.0	2698 109.1	2699 109.2	2700 109.3	2701 109.4	2702 109.5	2703 109.6	2704 109.7	2705 109.8	2706 109.9	2707 110.0	2708 110.1	2709 110.2	2710 110.3	2711 110.4	2712 110.5	2713 110.6	2714 110.7	2715 110.8	2716 110.9	2717 111.0	2718 111.1	2719 111.2	2720 111.3	2721 111.4	2722 111.5	2723 111.6	2724 111.7	2725 111.8	2726 111.9	2727 112.0	2728 112.1	2729 112.2	2730 112.3	2731 112.4	2732 112.5	2733 112.6	2734 112.7	2735 112.8	2736 112.9	2737 113.0	2738 113.1	2739 113.2	2740 113.3	2741 113.4	2742 113.5	2743 113.6	2744 113.7	2745 113.8	2746 113.9	2747 114.0	2748 114.1	2749 114.2	2750 114.3	2751 114.4	2752 114.5	2753 114.6	2754 114.7	2755 114.8	2756 114.9	2757 115.0	2758 115.1	2759 115.2	2760 115.3	2761 115.4	2762 115.5	2763 115.6	2764 115.7	2765 115.8	2766 115.9	2767 116.0	2768 116.1	2769 116.2	2770 116.3	2771 116.4	2772 116.5	2773 116.6	2774 116.7	2775 116.8	2776 116.9	2777 117.0	2778 117.1	2779 117.2	2780 117.3	2781 117.4	2782 117.5	2783 117.6	2784 117.7	2785 117.8	2786 117.9	2787 118.0	2788 118.1	2789 118.2	2790 118.3	2791 118.4	2792 118.5	2793 118.6	2794 118.7	2795 118.8	2796 118.9	2797 119.0	2798 119.1	2799 119.2	2800 119.3	2801 119.4	2802 119.5	2803 119.6	2804 119.7	2805 119.8	2806 119.9	2807 120.0	2808 120.1	2809 120.2	2810 120.3	2811 120.4	2812 120.5	2813 120.6	2814 120.7	2815 120.8	2816 120.9	2817 121.0	2818 121.1	2819 121.2	2820 121.3	2821 121.4	2822 121.5	2823 121.6	2824 121.7	2825 121.8	2826 121.9	2827 122.0	2828 122.1	2829 122.2	2830 122.3	2831 122.4	2832 122.5	2833 122.6	2834 122.7	2835 122.8	2836 122.9	2837 123.0	2838 123.1	2839 123.2	2840 123.3	2841 123.4	2842 123.5	2843 123.6	2844 123.7	2845 123.8	2846 123.9	2847 124.0	2848 124.1	2849 124.2	2850 124.3	2851 124.4	2852 124.5	2853 124.6	2854 124.7	2855 124.8	2856 124.9	2857 125.0	2858 125.1	2859 125.2	2860 125.3	2861 125.4	2862 125.5	2863 125.6	2864 125.7	2865 125.8	2866 125.9	2867 126.0	2868 126.1	2869 126.2	2870 126.3	2871 126.4	2872 126.5	2873 126.6	2874 126.7	2875 126.8	2876 126.9	2877 127.0	2878 127.1	2879 127.2	2880 127.3	2881 127.4	2882 127.5	2883 127.6	2884 127.7	2885 127.8	2886 127.9	2887 128.0	2888 128.1	2889 128.2	2890 128.3	2891 128.4	2892 128.5	2893 128.6	2894 128.7	2895 128.8	2896 128.9	2897 129.0	2898 129.1	2899 129.2	2900 129.3	2901 129.4	2902 129.5	2903 129.6	2904 129.7	2905 129.8	2906 129.9	2907 130.0	2908 130.1	2909 130.2	2910 130.3	2911 130.4	2912 130.5	2913 130.6	2914 130.7	2915 130.8	2916 130.9	2917 131.0	2918 131.1	2919 131.2	2920 131.3	2921 131.4	2922 131.5	2923 131.6	2924 131.7	2925 131.8	2926 131.9	2927 132.0	2928 132.1	2929 132.2	2930 132.3	2931 132.4	2932 132.5	2933 132.6	2934 132.7	2935 132.8	2936 132.9	2937 133.0	2938 133.1	2939 133.2	2940 133.3	2941 133.4	2942 133.5	2943 133.6	2944 133.7	2945 133.8	2946 133.9	2947 134.0	2948 134.1	2949 134.2	2950 134.3	2951 134.4	2952 134.5	2953 134.6	2954 134.7	2955 134.8	2956 134.9	2957 135.0	2958 135.1	2959 135.2	2960 135.3	2961 135.4	2962 135.5	2963 135.6	2964 135.7	2965 135.8	2966 135.9	2967 136.0	2968 136.1	2969 136.2	2970 136.3	2971 136.4	2972 136.5	2973 136.6	2974 136.7	2975 136.8	2976 136.9	2977 137.0	2978 137.1	2979 137.2	2980 137.3	2981 137.4	2982 137.5	2983 137.6	2984 137.7	2985 137.8	2986 137.9	2987 138.0	2988 138.1	2989 138.2	2990 138.3	2991 138.4	2992 138.5	2993 138.6	2994 138.7	2995 138.8	2996 138.9	2997 139.0	2998 139.1	2999 139.2	3000 139.3
--------------	--------------	--------------	--------------	--------------	--------------	--------------	--------------	--------------	--------------	--------------	--------------	--------------	--------------	--------------	--------------	--------------	--------------	--------------	--------------	--------------	--------------	--------------	--------------	--------------	--------------	--------------	--------------	--------------	--------------	--------------	--------------	--------------	--------------	--------------	--------------	--------------	--------------	--------------	--------------	--------------	--------------	--------------	--------------	--------------	--------------	--------------	--------------	--------------	--------------	--------------	--------------	--------------	--------------	--------------	--------------	--------------	--------------	--------------	--------------	--------------	--------------	--------------	--------------	--------------	--------------	--------------	--------------	--------------	--------------	--------------	--------------	--------------	--------------	--------------	--------------	--------------	--------------	--------------	--------------	--------------	--------------	--------------	--------------	--------------	--------------	--------------	--------------	--------------	--------------	--------------	--------------	--------------	--------------	--------------	--------------	--------------	--------------	--------------	--------------	--------------	--------------	--------------	--------------	--------------	--------------	--------------	--------------	--------------	--------------	--------------	--------------	--------------	--------------	--------------	--------------	--------------	--------------	--------------	--------------	--------------	--------------	--------------	--------------	--------------	--------------	--------------	--------------	--------------	--------------	--------------	--------------	--------------	--------------	--------------	--------------	--------------	--------------	--------------	--------------	--------------	--------------	--------------	--------------	--------------	--------------	--------------	--------------	--------------	--------------	--------------	--------------	--------------	--------------	--------------	--------------	--------------	--------------	--------------	--------------	--------------	--------------	--------------	--------------	--------------	--------------	--------------	--------------	--------------	--------------	--------------	--------------	--------------	--------------	--------------	--------------	--------------	--------------	--------------	--------------	--------------	--------------	--------------	--------------	--------------	--------------	--------------	--------------	--------------	--------------	--------------	--------------	--------------	--------------	--------------	--------------	--------------	--------------	--------------	--------------	--------------	--------------	--------------	--------------	--------------	--------------	--------------	--------------	--------------	--------------	--------------	--------------	--------------	---------------	---------------	---------------	---------------	---------------	---------------	---------------	---------------	---------------	---------------	---------------	---------------	---------------	---------------	---------------	---------------	---------------	---------------	---------------	---------------	---------------	---------------	---------------	---------------	---------------	---------------	---------------	---------------	---------------	---------------	---------------	---------------	---------------	---------------	---------------	---------------	---------------	---------------	---------------	---------------	---------------	---------------	---------------	---------------	---------------	---------------	---------------	---------------	---------------	---------------	---------------	---------------	---------------	---------------	---------------	---------------	---------------	---------------	---------------	---------------	---------------	---------------	---------------	---------------	---------------	---------------	---------------	---------------	---------------	---------------	---------------	---------------	---------------	---------------	---------------	---------------	---------------	---------------	---------------	---------------	---------------	---------------	---------------	---------------	---------------	---------------	---------------	---------------	---------------	---------------	---------------	---------------	---------------	---------------	---------------	---------------	---------------	---------------	---------------	---------------	---------------	---------------	---------------	---------------	---------------	---------------	---------------	---------------	---------------	---------------	---------------	---------------	---------------	---------------	---------------	---------------	---------------	---------------	---------------	---------------	---------------	---------------	---------------	---------------	---------------	---------------	---------------	---------------	---------------	---------------	---------------	---------------	---------------	---------------	---------------	---------------	---------------	---------------	---------------	---------------	---------------	---------------	---------------	---------------	---------------	---------------	---------------	---------------	---------------	---------------	---------------	---------------	---------------	---------------	---------------	---------------	---------------	---------------	---------------	---------------	---------------	---------------	---------------	---------------	---------------	---------------	---------------	---------------	---------------	---------------	---------------	---------------	---------------	---------------	---------------	---------------	---------------	---------------	---------------	---------------	---------------	---------------	---------------	---------------	---------------	---------------	---------------	---------------	---------------	---------------	---------------	---------------	---------------	---------------	---------------	---------------	---------------	---------------	---------------	---------------	---------------	---------------	---------------	---------------	---------------	---------------	---------------	---------------	---------------	---------------	---------------	---------------	---------------	---------------	---------------	---------------	---------------	---------------	---------------	---------------	---------------	---------------	---------------	---------------	---------------	---------------	---------------	---------------	---------------	---------------	---------------	---------------	---------------	---------------	---------------	---------------	---------------	---------------	---------------	---------------	---------------	---------------	---------------	---------------	---------------	---------------	---------------	---------------	---------------	---------------	---------------	---------------	---------------	---------------	---------------	---------------	---------------	---------------	---------------	---------------	---------------	---------------	---------------	---------------	---------------	---------------	---------------	---------------	---------------	---------------	---------------	---------------	---------------	---------------	---------------	---------------	---------------	---------------	---------------	---------------	---------------	---------------	---------------	---------------	---------------	---------------	---------------	---------------	---------------	---------------	---------------	---------------	---------------	---------------	---------------	---------------	---------------	---------------	---------------	---------------	---------------	---------------	---------------	---------------	---------------	---------------	---------------	---------------	---------------	---------------	---------------	---------------	---------------	---------------	---------------	---------------	---------------	---------------	---------------	---------------	---------------	---------------	---------------	---------------	---------------	---------------	---------------	---------------	---------------	---------------	---------------	---------------	---------------	---------------	---------------	---------------	---------------	---------------	---------------	---------------	---------------	---------------	---------------	---------------	---------------	---------------	---------------	---------------	---------------	---------------	---------------	---------------	---------------	---------------	---------------	---------------	---------------	---------------	---------------	---------------	---------------	---------------	---------------	---------------	---------------	---------------	---------------	---------------	---------------	---------------	---------------	---------------	---------------	---------------	---------------	---------------	---------------	---------------	---------------	---------------	---------------	---------------	---------------	---------------	---------------	---------------	---------------	---------------	---------------	---------------	---------------	---------------	---------------	---------------

Surveyors Certificate
I hereby certify the annexed plat is a correct representation of a survey made by me of 36.78 Acres in Virginia Military Survey, 12276 Status T.P. Logan County Ohio June 1926. Distances are given in feet and tenths. All lots are of the dimensions as shown on the plat. The bearings shown on the East line is the present magnetic bearing.
Walter V. Scott.
Civil Engineer

Dedication
Known all men by these presents that D.M. Wilson proprietor of the land indicated on the accompanying plat and report of title has authorized the laying out of the same which is to be known as Chippewa Park No. 3. The streets designated and represented therein are hereby dedicated to the public for public highways. In witness whereof the said D.M. Wilson has hereunto set his hand this 26 day of June 1926

D.M. Wilson
State of Ohio County of Portage ss.
Be it remembered that on the 26th day of June in the year of our Lord One Thousand Nine Hundred Twenty Six before me the undersigned a Notary Public in and for said County personally came Don M. Wilson the grantor in the foregoing dedication and acknowledged the signing thereof to be his voluntary act for the use and purpose therein mentioned.

Don M. Hites
Notary Public
Portage Co. Ohio
Accepted this 28th day of June 1926.
H.B. Hoover
W.V. Patton
S.B. Johnson
Commissioners of Logan County Ohio
Transferred this 28th day of June 1926
W.W. Corbit
Auditor of Logan Co. Ohio
Received for record this 29th day of June 1926 at 2 O'clock P.M.
and recorded in Plat. Book C, Vol. 3 Pages 15 and 16.
Recorded Oct. 29-1926.
Sam A. Carter
Recorder of Logan County Ohio

Plat Cabinet A
Slide 235

CHIPPEWA PARK NO. 4.

STOKES TOWNSHIP

LOGAN COUNTY OHIO INCLUDES LOTS NO. 2451 TO 2518

I hereby certify that the annexed plat is a correct representation of a survey made by me in Virginia Military Survey 12276, Stokes Sp. Logan Co. Ohio Dec. 23, 1927.
Walter D. Scott
Civil Engineer.

Known all men by these presents that Don M. Wilson proprietor of the land indicated on the accompanying plat has authorized the laying out of same which is to be known as Chippewa Park No. 4, signed this 4th day of January 1928.
Don M. Wilson.

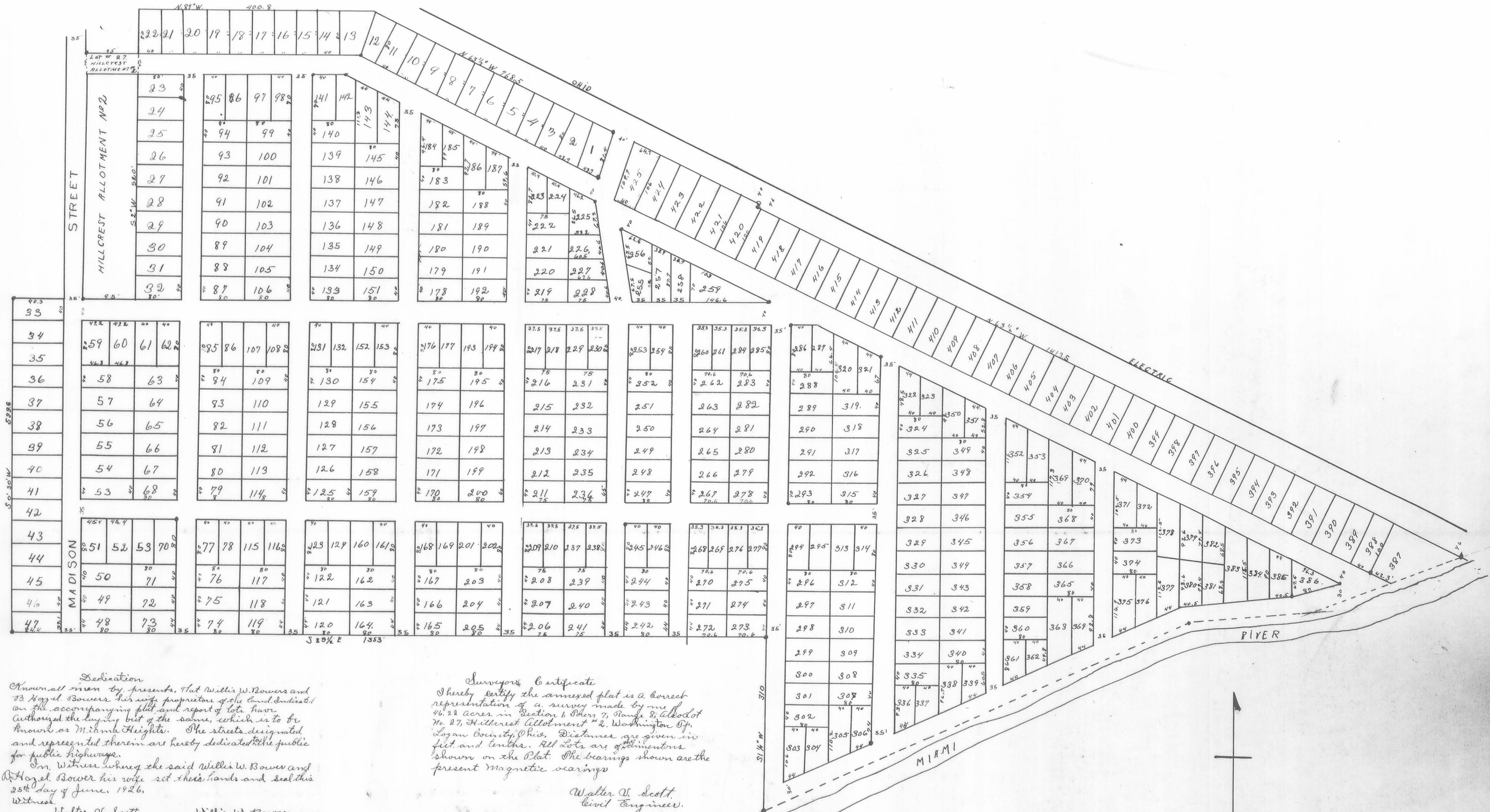
State of Ohio County of Franklin ss.
Be it remembered that on the 4 day 4 January in the year of our Lord One Thousand Nine Hundred Twenty Eight, before me a Notary Public in and for said County, personally came Don M. Wilson the owner of the lands incorporated in the accompanying plat and acknowledged the signing thereof to be his voluntary act.
W. S. Merritt
Notary Public
Franklin Co. Ohio.

Transferred this 5 day of January 1928.
S. R. Monte Auditor of Logan Co. O.
Received for record this 26 day of Jan. 1928 at 2:42 o'clock P.M.
and recorded in plat Book 11 Vol. 3 Page 14
Recorded Jan 27th 1928
C. W. Hall
Recorder of Logan Co. O.



Notice

Lots #2451 to 2518
Vacated, See Decret Record Vol. 14 Page 173
Also Decret Record Vol. 141 Page 590



Dedication
 Known all men by presents, that Willis W. Bowers and B. Hazel Bowers, his wife, proprietors of the land described in the accompanying plat, and report of title have authorized the laying out of the same, which is to be known as Miami Heights. The streets designated and represented therein are hereby dedicated to the public for public highways.

In witness whereof the said Willis W. Bowers and B. Hazel Bower his wife set their hands and seal this 25th day of June, 1926.

Witness
 Walter W. Scott
 Florence Scott
 Willis W. Bower
 B. Hazel Bower

State of Ohio, County of Logan, S.S.
 Be it remembered that on the 25th day of June in the year of our Lord One Thousand Nine Hundred Twenty Six, before me, the subscriber, a Notary Public, in and for said county, personally came Willis W. Bower and B. Hazel Bower, grantors in the foregoing dedication, and acknowledged the signing thereof to be their voluntary act for the uses and purposes therein mentioned.

Walter W. Scott
 Notary Public Logan
 County Ohio.

Surveyors Certificate
 I hereby certify the annexed plat is a correct representation of a survey made by me of 46.22 acres in Section 6, Twp. 7, Range 3, E. of Lot of No. 27, Hillcrest Allotment No. 2, Washington Tp., Logan County, Ohio. Distances are given in feet and tenths. All lots are dimensions shown on the Plat. The bearings shown are the present magnetic bearings.

Walter W. Scott
 Civil Engineer.

Accepted this 28 day of June 1926
 for B. Bowers
 W. S. Patton
 J. S. Johnson
 Commissioners of Logan Co. O.

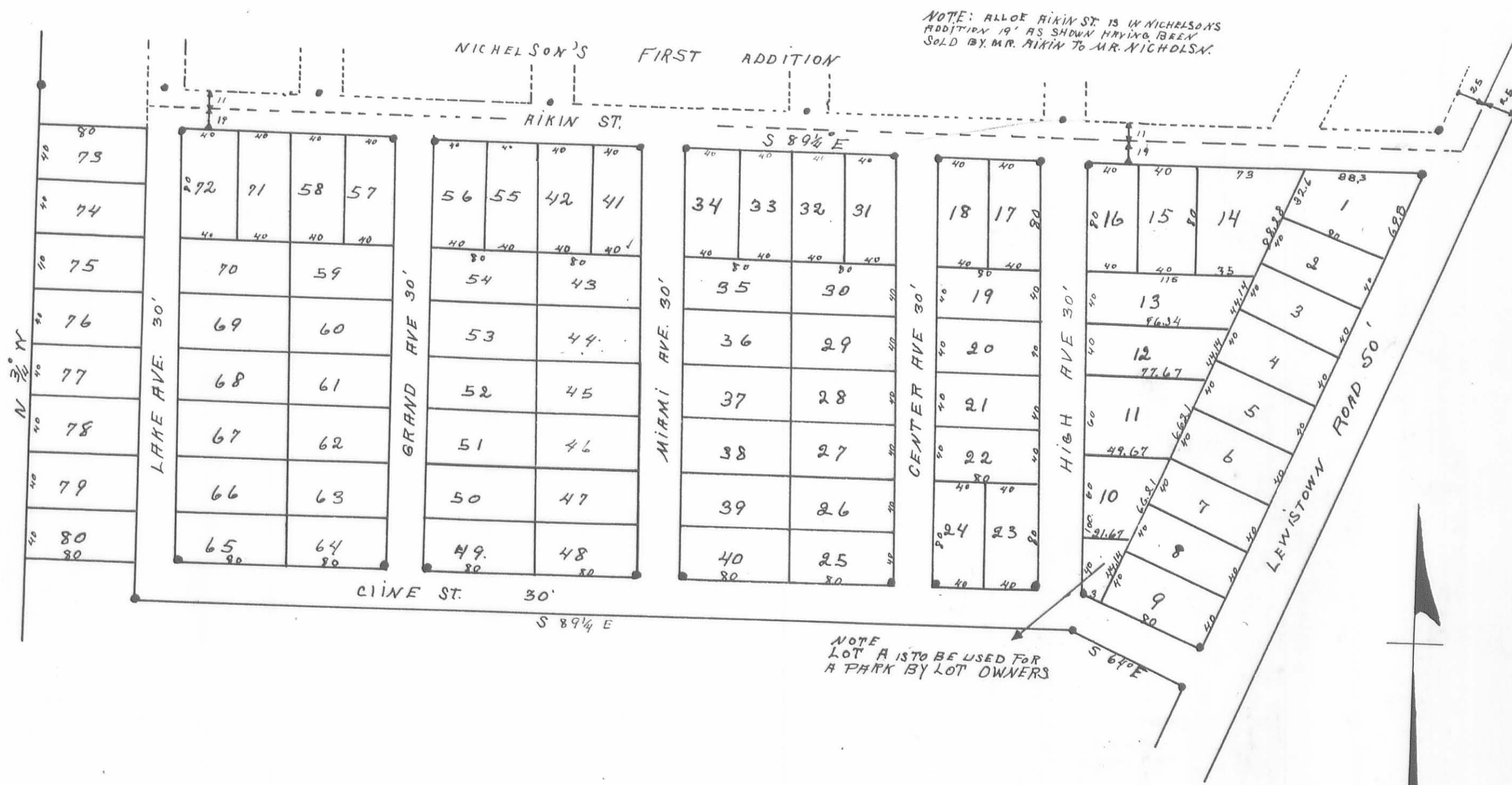
Transferred this 28th day of June 1926
 W. H. Corbett
 Auditor of Logan County Ohio.

Received for record this 29th day of June 1926,
 at 44 O'Clock P.M. and recorded in Plat Book C,
 Volume 3, Page 17. 1926
 Sam A. Bayler
 Recorder of Logan County,
 Ohio.

Vacated
 See Deed Book 129 Page 303

Scale One inch = 100 feet.
 • Iron Pipe

MORNING SITE ADDITION



ONE INCH EQUALS EIGHTY FEET

Dedication
We Dow Aikin and Emma K. Aikin owners and proprietors of Morning Site Addition to Russell's Point do hereby acknowledge the accompanying plat and explanation to be a correct exhibit of Morning Site Addition to Russell's Point and that the streets and park therein shown are dedicated as public highways.
In testimony whereof we have hereunto set our hands this 19th day of July A.D. 1926.
Signed Dow Aikin
Signed Emma K. Aikin

Surveyor's Certificate
The accompanying plat represents a subdivision of land in the Township of Wheatfield, County of Logan and is a part of Section 1 Town 4, Range 9, which subdivision hereafter to be known as Morning Site Addition to Russell's Point.
The tract laid out and platted has an area of 7.11 acres. Distances are shown in feet and tenths. The width of streets are as shown. All angles are right angles except as shown.
O. L. Fawcett
Civil Engineer.

State of Ohio
County of Logan
Be it remembered that on this 19 day of July A.D. 1926 before me a Notary Public and for the county of Logan personally appeared the above named Dow Aikin and Emma K. Aikin, owners and proprietors of Morning Site Addition to Russell's Point and acknowledged the signing of this foregoing instrument to be their free act and deed for the uses and purposes therein named.
In testimony whereof we have hereunto set our hands on this day and year last above named.
Emily Henderson
Notary Public

Note • indicate iron pins.

Approved July 21-1926

Approved July 21-1926

Transferred July 21-1926

Received for Record July 21-1926

Recorded March 16th, 1927 in Plat Book C. Page 18

S. P. Carr
County Engineer
A. B. Woodard
S. L. Johnson
W. J. Paton
County Commissioners
W. W. Corbit
County Auditor
Sam R. Carter
County Recorder

O'Connor's Allotment # 2

Dedication
I, John O'Connor owner and proprietor of O'Connor's Allotment No. 2 do hereby acknowledge the accompanying plat and explanation to be a correct exhibit of O'Connor's Allotment No. 2, and that the streets be dedicated to the public as highways, and parks, thereon shown are dedicated to the lot owners. In testimony whereof I have hereunto set my hand this 16 day of Aug. A. D. 1927.
Executed in the presence of:
S. E. Wright
Ed Cord
Signed: John O'Connor
Josephine O'Connor

Surveyor's Certificate
The accompanying plat represents a subdivision of land in Richland Township, County of Logan, and is part of M. V. S. 9968 which subdivision is hereafter to be known as O'Connor's Allotment. The tract laid out and platted has an area of 1.8 Acres. I hereby certify that the accompanying plat is a correct representation of O'Connor's Allotment No. 2.
H. A. Montgomery, Civil Engineer

Approved S. P. Carr
Aug. 16-1927
County Engineer

Approved: W. J. Paton
Aug. 26-1927
S. L. Johnson
W. W. Fuson
County Commissioners.

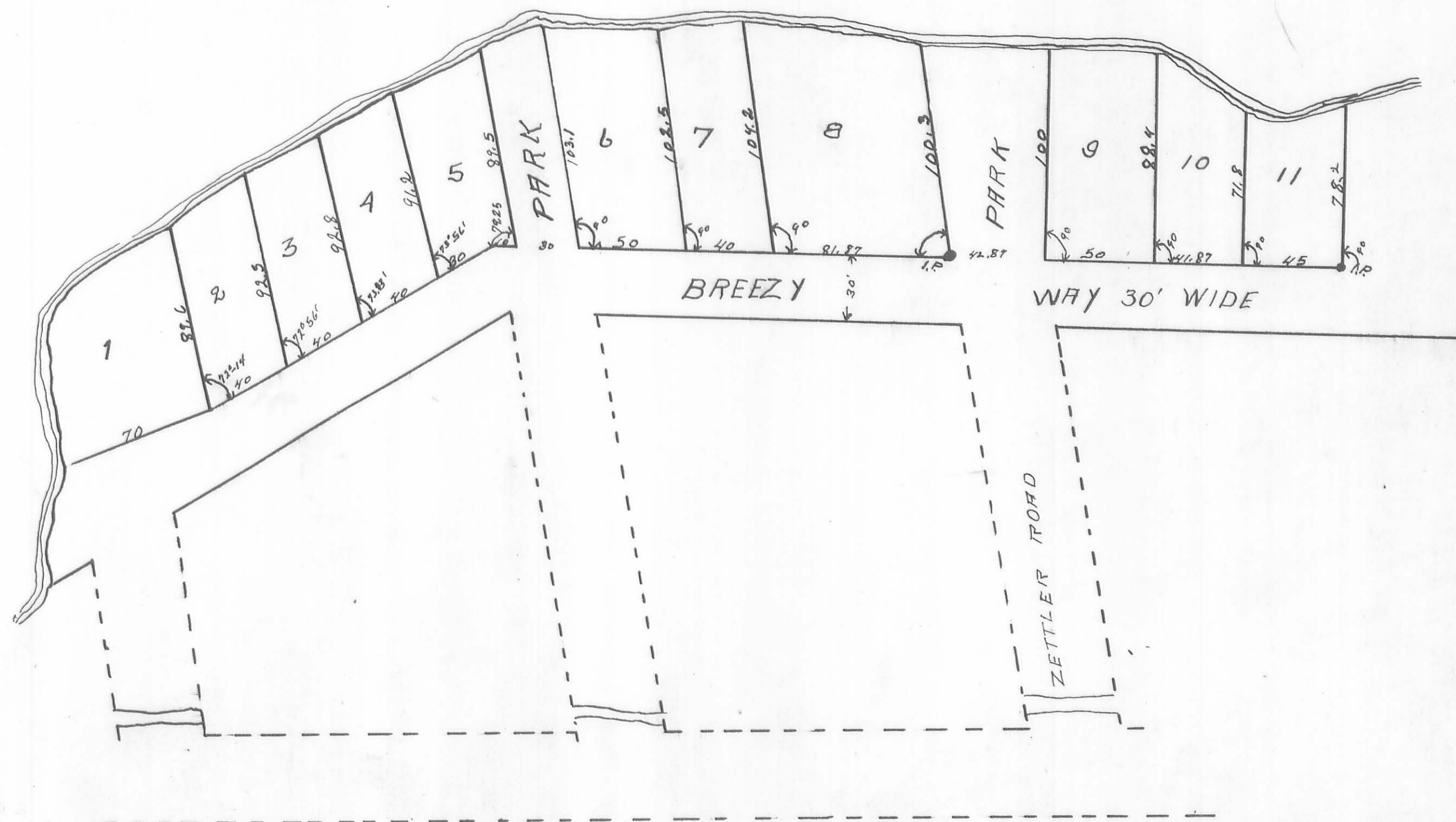
State of Ohio, Logan County: Be it remembered that on this 16th day of Aug. A. D. 1927 before me a Notary Public, for said State and County, personally appeared the above named John O'Connor owner and proprietor of O'Connor's Allotment No. 2, and acknowledged the signing of the foregoing instrument to be his free act and deed for the uses and purposes therein named.
Meade C. Robinson, Notary Public.

Transferred, Aug. 25th 1927. W. R. Moore, County Auditor.

Received for Record Aug. 26th, 1927.

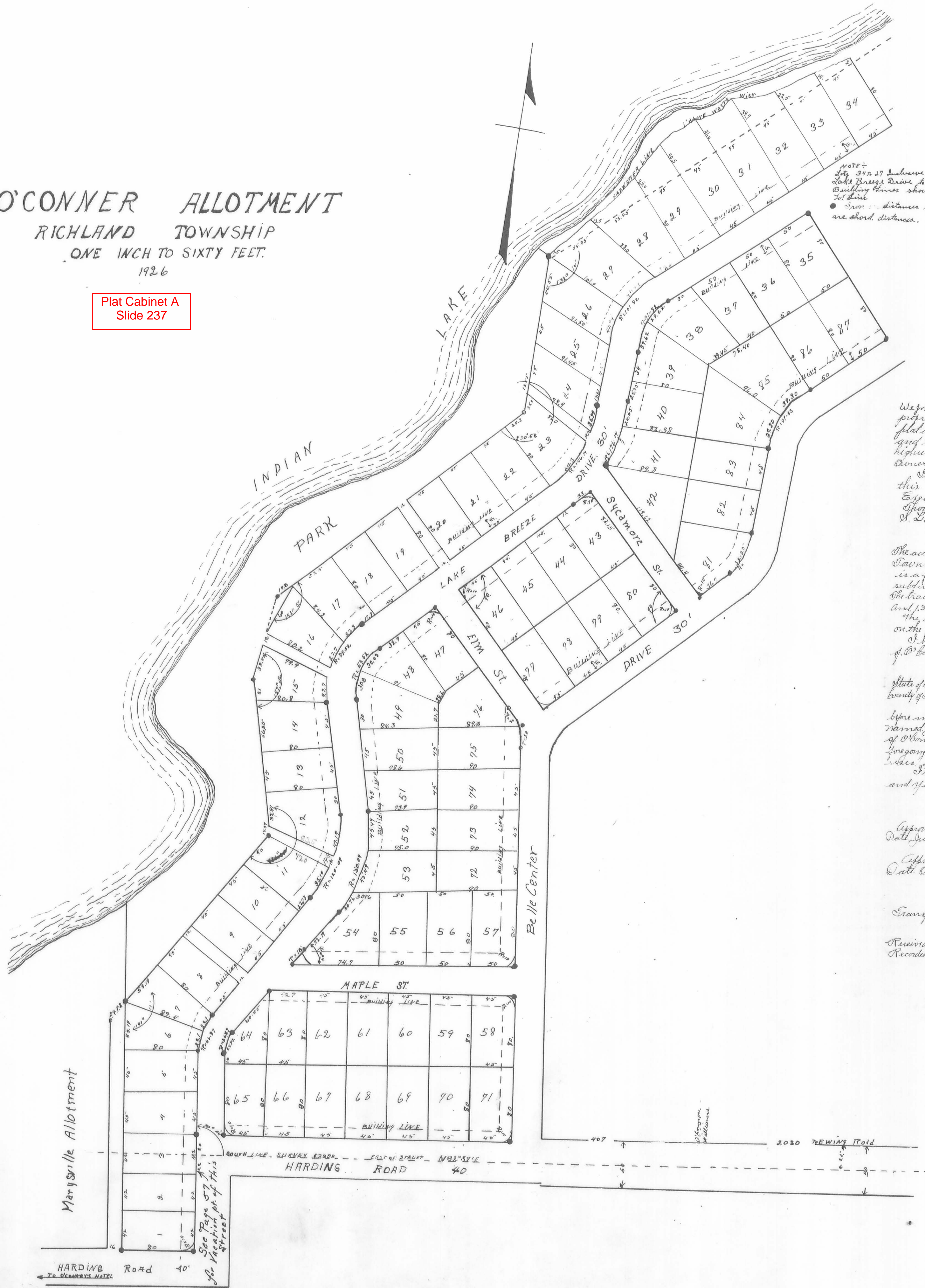
Recorded Aug. 31, 1927 in Plat Book C. page 18.

Sam A. Carter, County Recorder.



O'CONNOR ALLOTMENT
 RICHLAND TOWNSHIP
 ONE INCH TO SIXTY FEET.
 1926

Plat Cabinet A
 Slide 237



+ Dedication +

We John O'Connor and Josephine O'Connor his wife owners and proprietors of O'Connor Allotment acknowledge the accompanying plat and explanation to be a correct exhibit of O'Connor Allotment and that the streets shown thereon are dedicated as public highways, and the walks and parks are dedicated to the lot owners.

In testimony whereof, we have hereunto set our hands this 30th day of Aug. A.D. 1926.

Expected in the presence of,
 J. S. Smith. Signed John O'Connor
 Josephine O'Connor.

Surveyors Certificate

The accompanying plat represents a subdivision of land in the Township of Richland, County of Logan, State of Ohio, and is a part of Virginia Military Survey 15323 & 9963 which subdivision is hereafter to be known as O'Connor Allotment. The tract laid out and platted has an area of 11.85 out of survey 15323 and 137 here-out of survey 9963.

The directions of lines, widths of streets, and lots are represented on the plat.

I hereby certify that the accompanying plat is a correct representation of O'Connor Allotment.

W. A. Montgomery
 Civil Engineer

State of Ohio
 County of Logan

Be it remembered that on this 30th day of Aug. A.D. 1926, before me, undersigned County and State Engineer, appeared the above named John O'Connor and Josephine O'Connor owner and proprietors of O'Connor Allotment, and acknowledged the signing of the foregoing instrument to be their free act and deed for the uses and purposes therein named.

In testimony whereof I have hereunto set my hand on this day and year last above named.

J. S. Smith
 Notary Public.

Approved
 Date July 26-1926 J. S. Cox
 County Engineer.

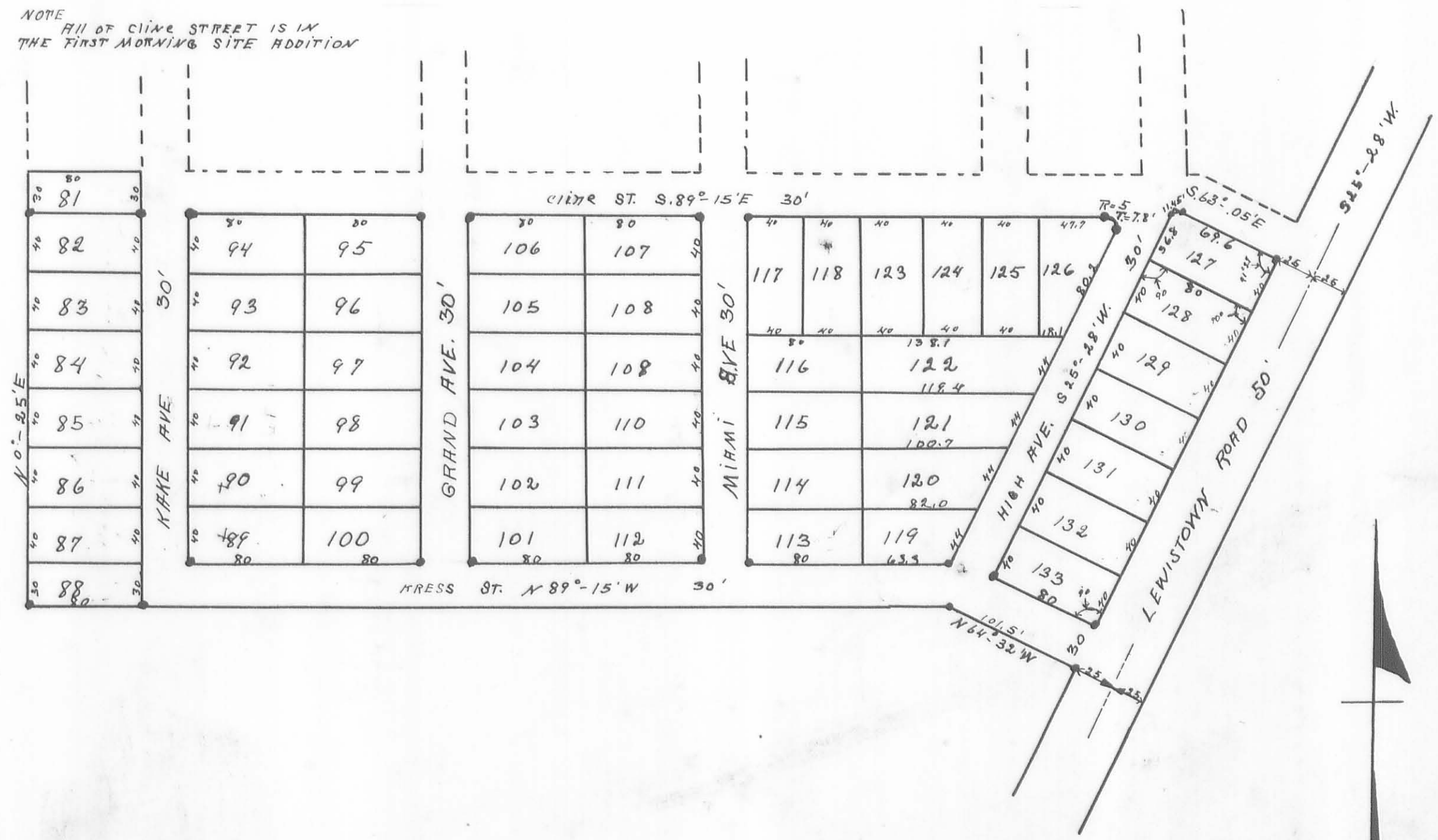
Approved
 Date October 25-1926 W. A. Hoover
 M. J. Patton
 S. C. Johnson

Transferred
 M. W. Corbit November 9th 1926
 County Auditor

Received for Record November 9th 1926.
 Recorded in Plat Book C, Page 17
 Sam B. Carter
 County Recorder.

Plat Cabinet A
Slide 239

MORNING SITE ADDITION NO. 2.



DEDICATION
We Dow Aikin and Emma K. Aikin owners and proprietors of Morning Site Addition, Addition to Russell Point do hereby acknowledge the accompanying plat and explanation to be the correct exhibit of Morning Site Addition No. Two to Russell Point. The streets thereon shown are dedicated as public highways.
In testimony whereof we have hereunto set our hands this 24th day of August A.D. 1926
Signed at the presence of
John P. Aikin Signed Dow Aikin
Chf. Bishop Signed Emma K. Aikin
Surveyors Certificate

The accompanying plat represents a subdivision of land in Township of Washington, County of Logan, and is a part of Section 1, Town 7, Range 8, which subdivision is hereafter to be known as Morning Site Addition No. Two to Russell Point.

The tract laid out and platted has an area of 5.25 acres. Distances are shown in feet and tenths. The width of streets are as shown. The bearings of lines are given
• Indicates Iron Pins.

F. F. Wright
Civil Engineer

State of Ohio
County of Logan
Be it remembered that on this 24th day of August A.D. 1926 before me a Notary Public in and for the County of Logan, personally appeared the above named Dow Aikin and Emma K. Aikin, owners and proprietors of Morning Site Addition No. Two to Russell Point, and acknowledged the signing of the foregoing instrument to be their free act and deed for the uses and purposes therein named.

In testimony whereof we have hereunto set our hands on this day and year last named above.
John P. Aikin
Notary Public

Approved Aug. 25 - 26. J. P. Bone
County Engineer

Approved Aug 25 - 26. G. B. Hoover
J. J. Patton
County Commissioners

Transferred Aug 25, 1926 W. W. Corbet
County Auditor

Received for record Aug 25, 1926
Recorded Aug 25, 1926 In Plat Book C, Page 20
Sam A. Carter
County Recorder

ONE INCH EQUALS EIGHTY FEET

Plat Cabinet A
Slide 241

AVONDALE PARK ALLOTMENT NO. ONE

STOKES TOWNSHIP LOGAN COUNTY OHIO

1927

SURVEYORS CERTIFICATE

I hereby certify that the annexed plat is a correct survey made by me of five acres out of a 70.96 Acre tract belonging to R.D. Spraul situated in survey 12276 Stokes Tp. Logan Co., Ohio, March 31, 1927. Distances are given in feet and tenths

Walter V. Scott
Civil Engineer

DEDICATION

Know all men by these presents that R.D. Spraul and Norma E. Spraul proprietors of the land indicated on the accompanying plat, has authorized the laying out of same which is to be known as Avondale Park No. 1. The streets and walks are hereby dedicated to the lot owners for their use as such. In witness whereof the said R.D. Spraul has hereunto set his hand this _____ day of _____ 1927

John C. Jacobs *Rosa D. Spraul*
Edward K. Campbell *Norma E. Spraul*

State of Ohio County of Logan S.S.
Be it remembered that on the 5th day of November in the year of our Lord One Thousand Nine Hundred Twenty Seven, before me the subscriber a notary public, in and for said County, personally came R.D. Spraul the grantor in the foregoing dedication and acknowledged the signing thereof to be his voluntary act for the uses and purposes therein mentioned

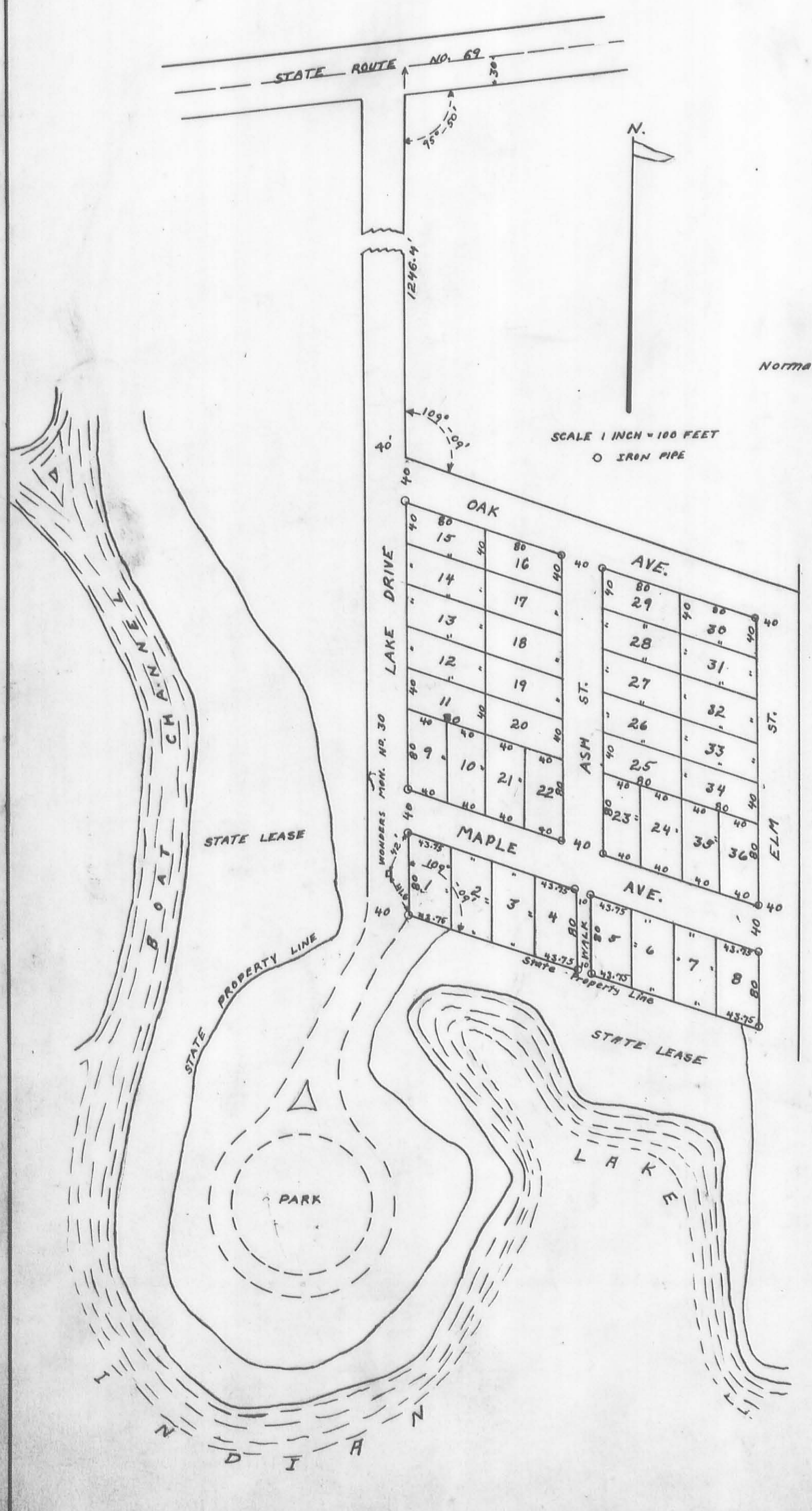
Edward K. Campbell
Notary Public

Transferred this 14 day of November, 1927

F.F. Moore
Auditor of Logan Co., Ohio.

Received for record this 21 day of November 1927 at 10 o'clock A.M. and recorded in Plat Book C Vol. 3 on Page 21

Ed W. Hall
Recorder of Logan Co., Ohio.



AVONDALE PARK ALLOTMENT NO. 3

STOKES TOWNSHIP LOGAN COUNTY OHIO

1928

SURVEYORS CERTIFICATE

I hereby certify that the annexed plat is a correct survey made by me of 20.38 acres out of a 56.41 Acre tract belonging to John C. Jacobs situated in Survey 12276, Stokes Tp., Logan Co., Ohio. Distances are given in feet and tenths.

Walter V. Scott
Civil Engineer

DEDICATION

Know all men by these presents that John C. Jacobs and Myrtle M. Jacobs proprietors of the land indicated on the accompanying plat have authorized the laying out of the same which is to be known as Avondale Park No. Three. The streets are hereby dedicated to the lot owners for their use as such. In witness whereof the John C. Jacobs and Myrtle M. Jacobs have hereunto set their hand this _____ day of _____ 1928

Walter V. Scott *John C. Jacobs*
Myrtle M. Jacobs

State of Ohio County of Logan S.S.
Be it remembered that on the _____ day of _____ in the year of our Lord One Thousand Nine Hundred Twenty Eight before me the subscriber, a Notary Public in and for said County, personally came John C. Jacobs and Myrtle M. Jacobs the grantors in the foregoing dedication, and acknowledged the signing thereof to be their voluntary act for the uses and purposes therein mentioned

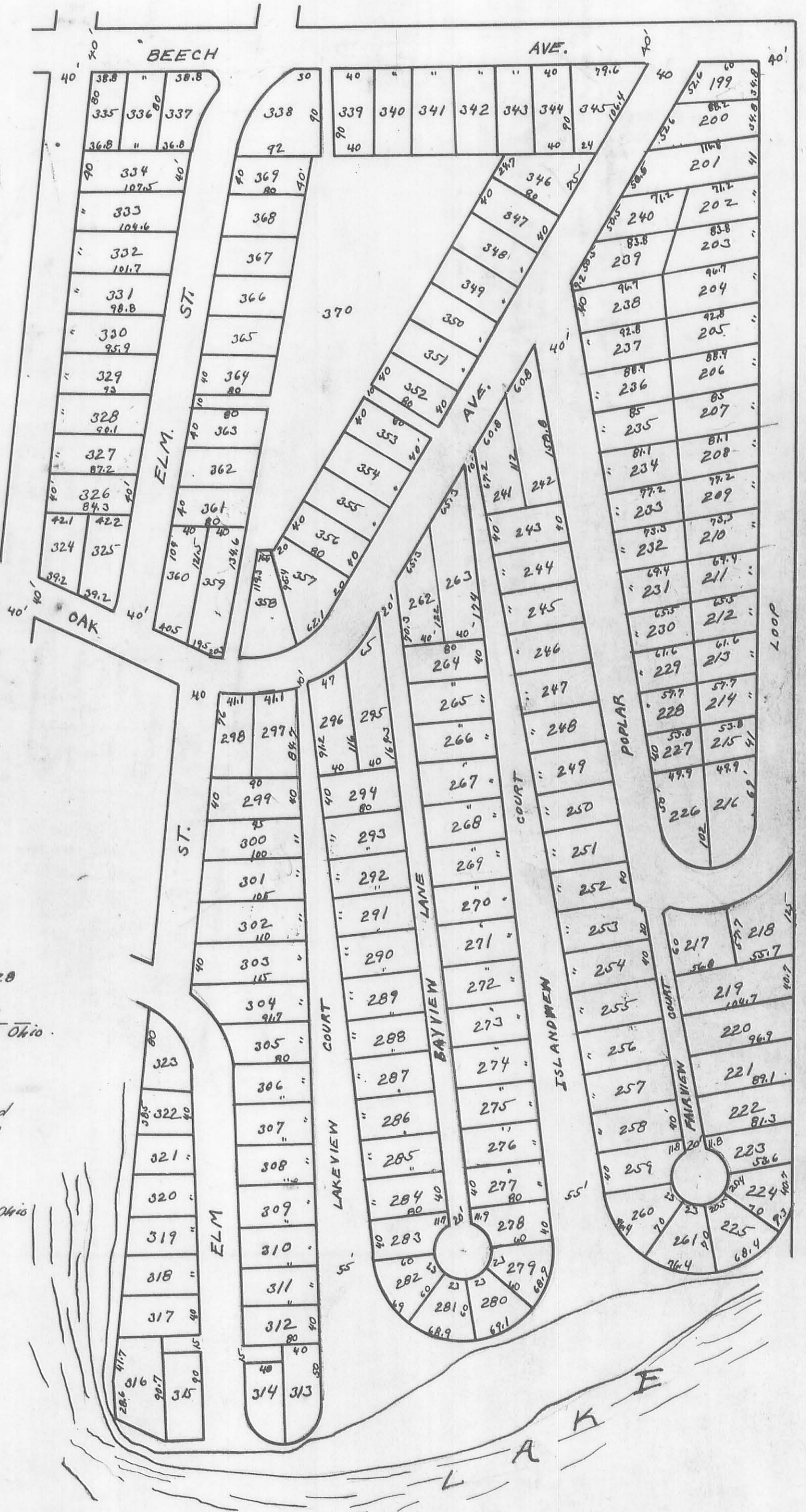
Walter V. Scott
Notary Public Logan County Ohio.

Transferred this 2 day of August 1928

F.F. Moore
Auditor of Logan Co., Ohio.

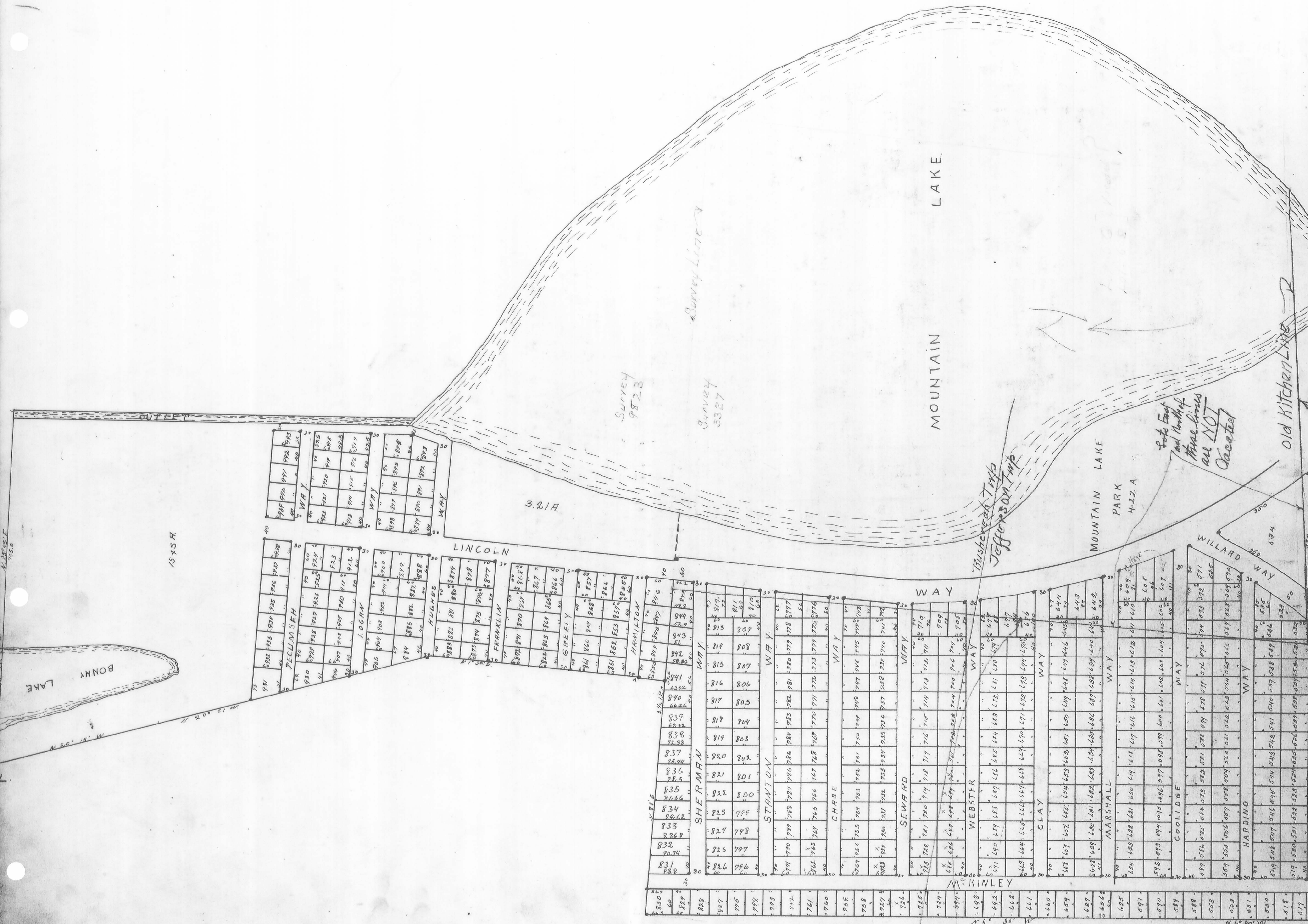
Received for record this 2nd day of August 1928 at 1:15 o'clock A.M. and recorded in Plat Book C Vol. 3 Page 21

Ed W. Hall
Recorder of Logan Co., Ohio.



Scale 1 inch = 100 Feet.

Shank Creek



BONNY LAKE

MOUNTAIN LAKE

MOUNTAIN LAKE PARK 4-22 A

Lots East and North of these lines are NOT located

Old Kitchen Line

Trusteed Tracts Jefferson Tracts

1543 H

3.21 A

SURVEY 9523

SURVEY 3327

WAY

WAY

WAY

WAY

WAY

WAY

WAY

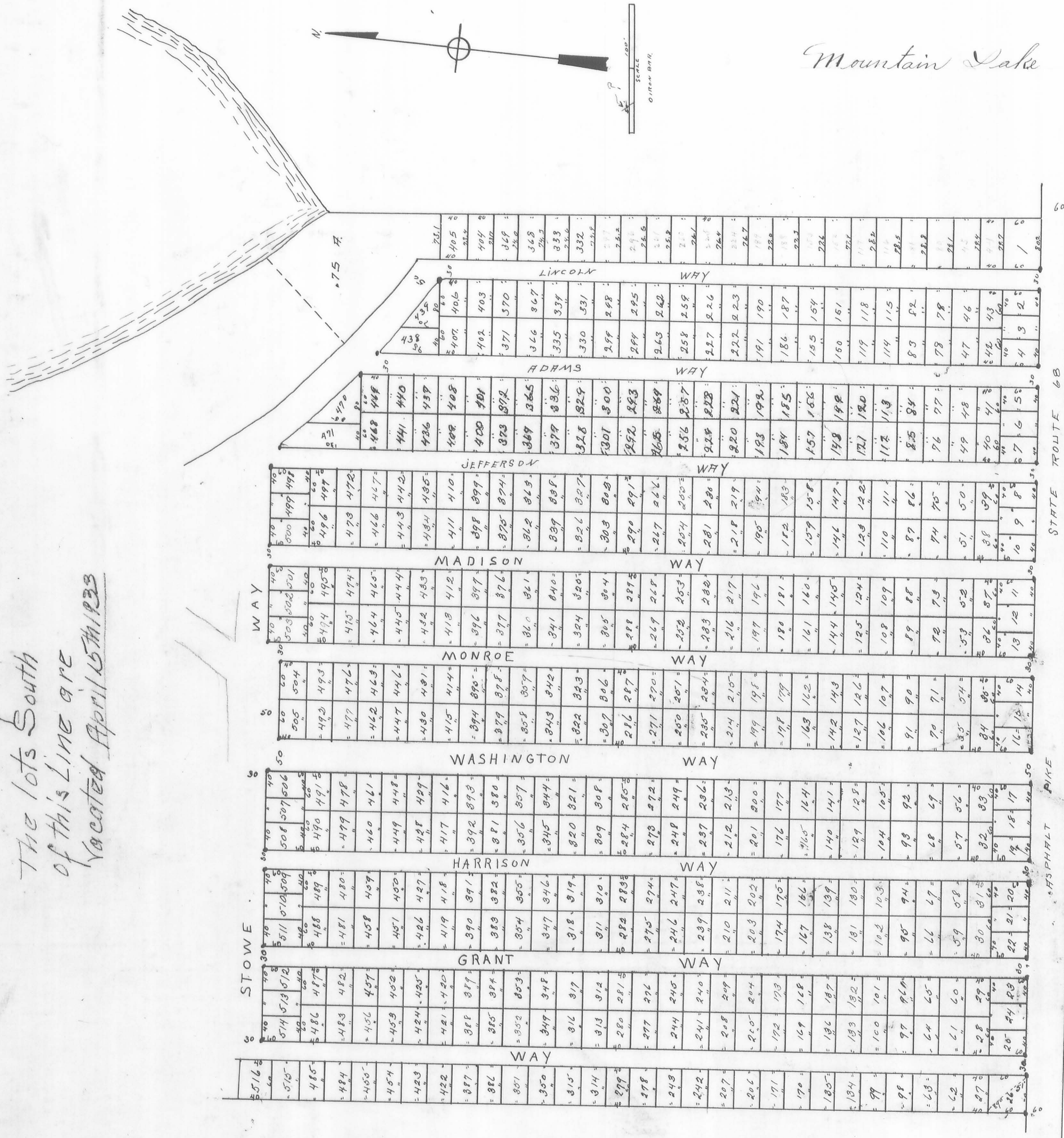
WAY

WAY

N. 6° 30' W.

The lots West of this Line are vacated April 15th 1933 See Deed Book # 145-108

Mountain Lake Allotment

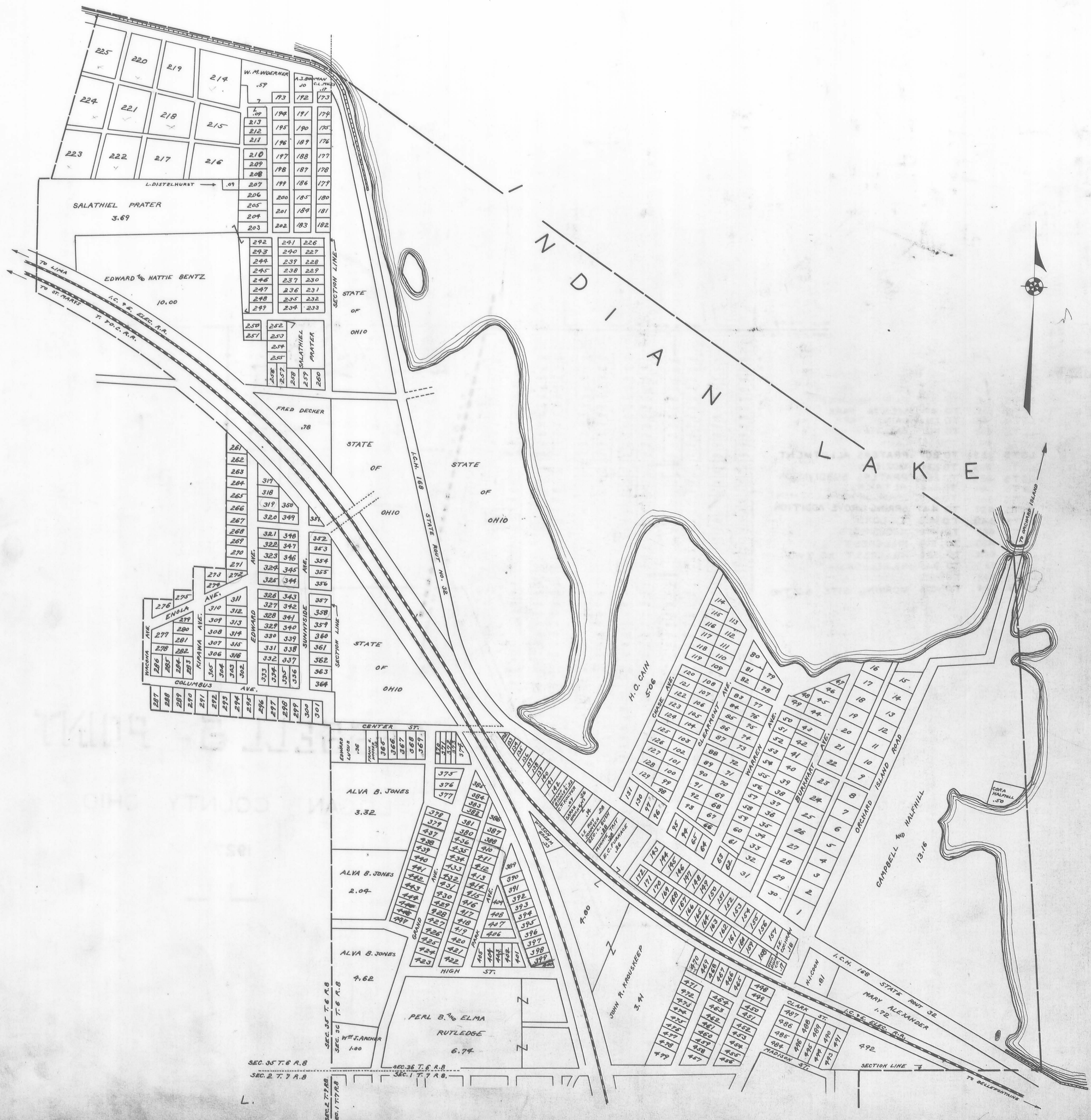


The lots South of this line are vacated April 15th 1923

DEDICATION
 Now all men by these presents, that F. C. Loomis proprietor of the land indicated on the accompanying plat and report of lots had authorized the laying out of the same which is to be known as Mountain Lake Allotment. The Park Way Way designated thereon are hereby dedicated to the lot owners, for their use as such. In witness whereof the said F. C. Loomis has hereunto set his hand this 20th day of April 1927.
 F. C. Loomis

State of Ohio, County of Logan ss: Be it remembered that on the 20th day of April in the year of our Lord one thousand nine hundred and twenty seven before me, the undersigned, a Notary Public in and for said County personally came F. C. Loomis the grantor of the foregoing dedication and he personally acknowledged the signing thereof to be his voluntary act for the uses and purposes therein mentioned.
 J. J. M. Notary Public Logan Co., Ohio

SURVEYORS CERTIFICATE
 I hereby certify that the annexed plat is a correct representation of a survey made by me of 93.10 acres in Virginia Military Survey 8523 and 8327 and in the Buckeye and Jefferson Townships, Logan County, Ohio, April 1927 there being 5.40 acres in Lots 2022, 2023, 2024, 2025, 2026, 2027, 2028, 2029, 2030, 2031, 2032, 2033, 2034, 2035, 2036, 2037, 2038, 2039, 2040, 2041, 2042, 2043, 2044, 2045, 2046, 2047, 2048, 2049, 2050, 2051, 2052, 2053, 2054, 2055, 2056, 2057, 2058, 2059, 2060, 2061, 2062, 2063, 2064, 2065, 2066, 2067, 2068, 2069, 2070, 2071, 2072, 2073, 2074, 2075, 2076, 2077, 2078, 2079, 2080, 2081, 2082, 2083, 2084, 2085, 2086, 2087, 2088, 2089, 2090, 2091, 2092, 2093, 2094, 2095, 2096, 2097, 2098, 2099, 2100, 2101, 2102, 2103, 2104, 2105, 2106, 2107, 2108, 2109, 2110, 2111, 2112, 2113, 2114, 2115, 2116, 2117, 2118, 2119, 2120, 2121, 2122, 2123, 2124, 2125, 2126, 2127, 2128, 2129, 2130, 2131, 2132, 2133, 2134, 2135, 2136, 2137, 2138, 2139, 2140, 2141, 2142, 2143, 2144, 2145, 2146, 2147, 2148, 2149, 2150, 2151, 2152, 2153, 2154, 2155, 2156, 2157, 2158, 2159, 2160, 2161, 2162, 2163, 2164, 2165, 2166, 2167, 2168, 2169, 2170, 2171, 2172, 2173, 2174, 2175, 2176, 2177, 2178, 2179, 2180, 2181, 2182, 2183, 2184, 2185, 2186, 2187, 2188, 2189, 2190, 2191, 2192, 2193, 2194, 2195, 2196, 2197, 2198, 2199, 2200, 2201, 2202, 2203, 2204, 2205, 2206, 2207, 2208, 2209, 2210, 2211, 2212, 2213, 2214, 2215, 2216, 2217, 2218, 2219, 2220, 2221, 2222, 2223, 2224, 2225, 2226, 2227, 2228, 2229, 2230, 2231, 2232, 2233, 2234, 2235, 2236, 2237, 2238, 2239, 2240, 2241, 2242, 2243, 2244, 2245, 2246, 2247, 2248, 2249, 2250, 2251, 2252, 2253, 2254, 2255, 2256, 2257, 2258, 2259, 2260, 2261, 2262, 2263, 2264, 2265, 2266, 2267, 2268, 2269, 2270, 2271, 2272, 2273, 2274, 2275, 2276, 2277, 2278, 2279, 2280, 2281, 2282, 2283, 2284, 2285, 2286, 2287, 2288, 2289, 2290, 2291, 2292, 2293, 2294, 2295, 2296, 2297, 2298, 2299, 2300, 2301, 2302, 2303, 2304, 2305, 2306, 2307, 2308, 2309, 2310, 2311, 2312, 2313, 2314, 2315, 2316, 2317, 2318, 2319, 2320, 2321, 2322, 2323, 2324, 2325, 2326, 2327, 2328, 2329, 2330, 2331, 2332, 2333, 2334, 2335, 2336, 2337, 2338, 2339, 2340, 2341, 2342, 2343, 2344, 2345, 2346, 2347, 2348, 2349, 2350, 2351, 2352, 2353, 2354, 2355, 2356, 2357, 2358, 2359, 2360, 2361, 2362, 2363, 2364, 2365, 2366, 2367, 2368, 2369, 2370, 2371, 2372, 2373, 2374, 2375, 2376, 2377, 2378, 2379, 2380, 2381, 2382, 2383, 2384, 2385, 2386, 2387, 2388, 2389, 2390, 2391, 2392, 2393, 2394, 2395, 2396, 2397, 2398, 2399, 2400, 2401, 2402, 2403, 2404, 2405, 2406, 2407, 2408, 2409, 2410, 2411, 2412, 2413, 2414, 2415, 2416, 2417, 2418, 2419, 2420, 2421, 2422, 2423, 2424, 2425, 2426, 2427, 2428, 2429, 2430, 2431, 2432, 2433, 2434, 2435, 2436, 2437, 2438, 2439, 2440, 2441, 2442, 2443, 2444, 2445, 2446, 2447, 2448, 2449, 2450, 2451, 2452, 2453, 2454, 2455, 2456, 2457, 2458, 2459, 2460, 2461, 2462, 2463, 2464, 2465, 2466, 2467, 2468, 2469, 2470, 2471, 2472, 2473, 2474, 2475, 2476, 2477, 2478, 2479, 2480, 2481, 2482, 2483, 2484, 2485, 2486, 2487, 2488, 2489, 2490, 2491, 2492, 2493, 2494, 2495, 2496, 2497, 2498, 2499, 2500, 2501, 2502, 2503, 2504, 2505, 2506, 2507, 2508, 2509, 2510, 2511, 2512, 2513, 2514, 2515, 2516, 2517, 2518, 2519, 2520, 2521, 2522, 2523, 2524, 2525, 2526, 2527, 2528, 2529, 2530, 2531, 2532, 2533, 2534, 2535, 2536, 2537, 2538, 2539, 2540, 2541, 2542, 2543, 2544, 2545, 2546, 2547, 2548, 2549, 2550, 2551, 2552, 2553, 2554, 2555, 2556, 2557, 2558, 2559, 2560, 2561, 2562, 2563, 2564, 2565, 2566, 2567, 2568, 2569, 2570, 2571, 2572, 2573, 2574, 2575, 2576, 2577, 2578, 2579, 2580, 2581, 2582, 2583, 2584, 2585, 2586, 2587, 2588, 2589, 2590, 2591, 2592, 2593, 2594, 2595, 2596, 2597, 2598, 2599, 2600, 2601, 2602, 2603, 2604, 2605, 2606, 2607, 2608, 2609, 2610, 2611, 2612, 2613, 2614, 2615, 2616, 2617, 2618, 2619, 2620, 2621, 2622, 2623, 2624, 2625, 2626, 2627, 2628, 2629, 2630, 2631, 2632, 2633, 2634, 2635, 2636, 2637, 2638, 2639, 2640, 2641, 2642, 2643, 2644, 2645, 2646, 2647, 2648, 2649, 2650, 2651, 2652, 2653, 2654, 2655, 2656, 2657, 2658, 2659, 2660, 2661, 2662, 2663, 2664, 2665, 2666, 2667, 2668, 2669, 2670, 2671, 2672, 2673, 2674, 2675, 2676, 2677, 2678, 2679, 2680, 2681, 2682, 2683, 2684, 2685, 2686, 2687, 2688, 2689, 2690, 2691, 2692, 2693, 2694, 2695, 2696, 2697, 2698, 2699, 2700, 2701, 2702, 2703, 2704, 2705, 2706, 2707, 2708, 2709, 2710, 2711, 2712, 2713, 2714, 2715, 2716, 2717, 2718, 2719, 2720, 2721, 2722, 2723, 2724, 2725, 2726, 2727, 2728, 2729, 2730, 2731, 2732, 2733, 2734, 2735, 2736, 2737, 2738, 2739, 2740, 2741, 2742, 2743, 2744, 2745, 2746, 2747, 2748, 2749, 2750, 2751, 2752, 2753, 2754, 2755, 2756, 2757, 2758, 2759, 2760, 2761, 2762, 2763, 2764, 2765, 2766, 2767, 2768, 2769, 2770, 2771, 2772, 2773, 2774, 2775, 2776, 2777, 2778, 2779, 2780, 2781, 2782, 2783, 2784, 2785, 2786, 2787, 2788, 2789, 2790, 2791, 2792, 2793, 2794, 2795, 2796, 2797, 2798, 2799, 2800, 2801, 2802, 2803, 2804, 2805, 2806, 2807, 2808, 2809, 2810, 2811, 2812, 2813, 2814, 2815, 2816, 2817, 2818, 2819, 2820, 2821, 2822, 2823, 2824, 2825, 2826, 2827, 2828, 2829, 2830, 2831, 2832, 2833, 2834, 2835, 2836, 2837, 2838, 2839, 2840, 2841, 2842, 2843, 2844, 2845, 2846, 2847, 2848, 2849, 2850, 2851, 2852, 2853, 2854, 2855, 2856, 2857, 2858, 2859, 2860, 2861, 2862, 2863, 2864, 2865, 2866, 2867, 2868, 2869, 2870, 2871, 2872, 2873, 2874, 2875, 2876, 2877, 2878, 2879, 2880, 2881, 2882, 2883, 2884, 2885, 2886, 2887, 2888, 2889, 2890, 2891, 2892, 2893, 2894, 2895, 2896, 2897, 2898, 2899, 2900, 2901, 2902, 2903, 2904, 2905, 2906, 2907, 2908, 2909, 2910, 2911, 2912, 2913, 2914, 2915, 2916, 2917, 2918, 2919, 2920, 2921, 2922, 2923, 2924, 2925, 2926, 2927, 2928, 2929, 2930, 2931, 2932, 2933, 2934, 2935, 2936, 2937, 2938, 2939, 2940, 2941, 2942, 2943, 2944, 2945, 2946, 2947, 2948, 2949, 2950, 2951, 2952, 2953, 2954, 2955, 2956, 2957, 2958, 2959, 2960, 2961, 2962, 2963, 2964, 2965, 2966, 2967, 2968, 2969, 2970, 2971, 2972, 2973, 2974, 2975, 2976, 2977, 2978, 2979, 2980, 2981, 2982, 2983, 2984, 2985, 2986, 2987, 2988, 2989, 2990, 2991, 2992, 2993, 2994, 2995, 2996, 2997, 2998, 2999, 3000, 3001, 3002, 3003, 3004, 3005, 3006, 3007, 3008, 3009, 3010, 3011, 3012, 3013, 3014, 3015, 3016, 3017, 3018, 3019, 3020, 3021, 3022, 3023, 3024, 3025, 3026, 3027, 3028, 3029, 3030, 3031, 3032, 3033, 3034, 3035, 3036, 3037, 3038, 3039, 3040, 3041, 3042, 3043, 3044, 3045, 3046, 3047, 3048, 3049, 3050, 3051, 3052, 3053, 3054, 3055, 3056, 3057, 3058, 3059, 3060, 3061, 3062, 3063, 3064, 3065, 3066, 3067, 3068, 3069, 3070, 3071, 3072, 3073, 3074, 3075, 3076, 3077, 3078, 3079, 3080, 3081, 3082, 3083, 3084, 3085, 3086, 3087, 3088, 3089, 3090, 3091, 3092, 3093, 3094, 3095, 3096, 3097, 3098, 3099, 3100, 3101, 3102, 3103, 3104, 3105, 3106, 3107, 3108, 3109, 3110, 3111, 3112, 3113, 3114, 3115, 3116, 3117, 3118, 3119, 3120, 3121, 3122, 3123, 3124, 3125, 3126, 3127, 3128, 3129, 3130, 3131, 3132, 3133, 3134, 3135, 3136, 3137, 3138, 3139, 3140, 3141, 3142, 3143, 3144, 3145, 3146, 3147, 3148, 3149, 3150, 3151, 3152, 3153, 3154, 3155, 3156, 3157, 3158, 3159, 3160, 3161, 3162, 3163, 3164, 3165, 3166, 3167, 3168, 3169, 3170, 3171, 3172, 3173, 3174, 3175, 3176, 3177, 3178, 3179, 3180, 3181, 3182, 3183, 3184, 3185, 3186, 3187, 3188, 3189, 3190, 3191, 3192, 3193, 3194, 3195, 3196, 3197, 3198, 3199, 3200, 3201, 3202, 3203, 3204, 3205, 3206, 3207, 3208, 3209, 3210, 3211, 3212, 3213, 3214, 3215, 3216, 3217, 3218, 3219, 3220, 3221, 3222, 3223, 3224, 3225, 3226, 3227, 3228, 3229, 3230, 3231, 3232, 3233, 3234, 3235, 3236, 3237, 3238, 3239, 3240, 3241, 3242, 3243, 3244, 3245, 3246, 3247, 3248, 3249, 3250, 3251, 3252, 3253, 3254, 3255, 3256, 3257, 3258, 3259, 3260, 3261, 3262, 3263, 3264, 3265, 3266, 3267, 3268, 3269, 3270, 3271, 3272, 3273, 3274, 3275, 3276, 3277, 3278, 3279, 3280, 3281, 3282, 3283, 3284, 3285, 3286, 3287, 3288, 3289, 3290, 3291, 3292, 3293, 3294, 3295, 3296, 3297, 3298, 3299, 3300, 3301, 3302, 3303, 3304, 3305, 3306, 3307, 3308, 3309, 3310, 3311, 3312, 3313, 3314, 3315, 3316, 3317, 3318, 3319, 3320, 3321, 3322, 3323, 3324, 3325, 3326, 3327, 3328, 3329, 3330, 3331, 3332, 3333, 3334, 3335, 3336, 3337, 3338, 3339, 3340, 3341, 3342, 3343, 3344, 3345, 3346, 3347, 3348, 3349, 3350, 3351, 3352, 3353, 3354, 3355, 3356, 3357, 3358, 3359, 3360, 3361, 3362, 3363, 3364, 3365, 3366, 3367, 3368, 3369, 3370, 3371, 3372, 3373, 3374, 3375, 3376, 3377, 3378, 3379, 3380, 3381, 3382, 3383, 3384, 3385, 3386, 3387, 3388, 3389, 3390, 3391, 3392, 3393, 3394, 3395, 3396, 3397, 3398, 3399, 3400, 3401, 3402, 3403, 3404, 3405, 3406, 3407, 3408, 3409, 3410, 3411, 3412, 3413, 3414, 3415, 3416, 3417, 3418, 3419, 3420, 3421, 3422, 3423, 3424, 3425, 3426, 3427, 3428, 3429, 3430, 3431, 3432, 3433, 3434, 3435, 3436, 3437, 3438, 3439, 3440, 3441, 3442, 3443, 3444, 3445, 3446, 3447, 3448, 3449, 3450, 3451, 3452, 3453, 3454, 3455, 3456, 3457, 3458, 3459, 3460, 3461, 3462, 3463, 3464, 3465, 3466, 3467, 3468, 3469, 3470, 3471, 3472, 3473, 3474, 3475, 3476, 3477, 3478, 3479, 3480, 3481, 3482, 3483, 3484, 3485, 3486, 3487, 3488, 3489, 3490, 3491, 3492, 3493, 3494, 3495, 3496, 3497, 3498, 3499, 3500, 3501, 3502, 3503, 3504, 3505, 3506, 3507, 3508, 3509, 3510, 3511, 3512, 3513, 3514, 3515, 3516, 3517, 3518, 3519, 3520, 3521, 3522, 3523, 3524, 3525, 3526, 3527, 3528, 3529, 3530, 3531, 3532, 3533, 3534, 3535, 3536, 3537, 3538, 3539, 3540, 3541, 3542, 3543, 3544, 3545, 3546, 3547, 3548, 3549, 3550, 3551, 3552, 3553, 3554, 3555, 3556, 3557, 3558, 3559, 3560, 3561, 3562, 3563, 3564, 3565, 3566, 3567, 3568, 3569, 3570, 3571, 3572, 3573, 3574, 3575, 3576, 3577, 3578, 3579, 3580, 3581, 3582, 3583, 3584, 3585, 3586, 3587, 3588, 3589, 3590, 3591, 3592, 3593, 3594, 3595, 3596, 3597, 3598, 3599, 3600, 3601, 3602, 3603, 3604, 3605, 3606, 3607, 3608, 3609, 3610, 3611, 3612, 3613, 3614, 3615, 3616, 3617, 3618, 3619, 3620, 3621, 3622, 3623, 3624, 3625, 3626, 3627, 3628, 3629, 3630, 3631, 3632, 3633, 3634, 3635, 3636, 3637, 3638, 3639, 3640, 3641, 3642, 3643, 3644, 3645, 3646, 3647, 3648, 3649, 3650, 3651, 3652, 3653, 3654, 3655, 3656, 3657, 3658, 3659, 3660, 3661, 3662, 3663, 3664, 3665, 3666, 3667, 3668, 3669, 3670, 3671, 3672, 3673, 3674, 3675, 3676, 3677, 3678, 3679, 3680, 3681, 3682, 3683, 3684, 3685, 3686, 3687, 3688, 3689, 3690, 3691, 3692, 3693, 3694, 3695, 3696, 3697, 3698, 3699, 3700, 3701, 3702, 3703, 3704, 3705, 3706, 3707, 3708, 3709, 3710, 3711, 3712, 3713, 3714, 3715, 3716, 3717, 3718, 3719, 3720, 3721, 3722, 3723, 3724, 3725, 3726, 3727, 3728, 3729, 3730, 3731, 3732, 3733, 3734, 3735, 3736, 3737, 3738, 3739, 3740, 3741, 3742, 3743, 3744, 3745, 3746, 3747, 3748, 3749, 3750, 3751, 3752, 3753, 3754, 3755, 3756, 3757, 3758, 3759, 3760, 3761, 3762, 3763, 3764, 3765, 3766, 3767, 3768, 3769, 3770, 3771, 3772, 3773, 3774, 3775, 3776, 3777, 3778, 3779, 3780, 3781, 3782, 3783, 3784, 3785, 3786, 3787, 3788, 3789, 3790, 3791, 3792, 3793, 3794, 3795, 3796, 3797, 3798, 3799, 3800, 3801, 3802, 3803, 3804, 3805, 3806, 3807, 3808, 3809, 3810, 3811, 3812, 3813, 3814, 3815, 3816, 3817, 3818, 3819, 3820, 3821, 3822, 3823, 3824, 3825, 3826, 3827, 3828, 3829, 3830, 3831, 3832, 3833, 3834, 3835, 3836, 3837, 3838, 3839, 3840, 3841, 3842, 3843, 3844, 3845, 3846, 3847, 3848, 3849, 3850, 3851, 3852, 3853, 3854, 3855, 3856, 3857, 3858, 3859, 3860, 3861, 3862, 3863, 3864, 3865, 3866, 3867, 3868, 3869, 3870, 3871, 3872, 3873, 3874, 3875, 3876, 3877, 3878, 3879, 3880, 3881, 3882, 3883, 3884, 3885, 3886, 3887, 3888, 3889, 3890, 3891, 3892, 3893, 3894, 3895, 3896, 3897, 3898, 3899, 3900, 3901, 3902, 3903, 3904, 3905, 3906, 3907, 3908, 3909, 3910, 3911, 3912, 3913, 3914, 3915, 3916, 3917, 3918, 3919, 3920, 3921, 3922, 3923, 3924, 3925, 3926, 3927, 3928, 3929, 3930, 3931, 3932, 3933, 3934, 3935, 3936, 3937, 3938, 3939, 3940, 3941, 3942, 3943, 3944, 3945, 3946, 3947, 3948, 3949, 3950, 3951, 3952, 3953, 3954, 3955, 3956, 3957, 3958, 3959, 3960, 3961, 3962, 3963, 3964, 3965, 39



225	220	219	217
224	221	218	215
223	222	217	216
207	199	186	177
206	200	185	180
205	201	184	181
204	202	183	182
203			

292	291	226
293	290	227
294	287	228
295	288	229
296	289	230
297	296	231
298	295	232
299	294	233
250	252	
251	253	
252	254	
253	255	
254	256	
255	257	
256	258	
257	259	
258	260	

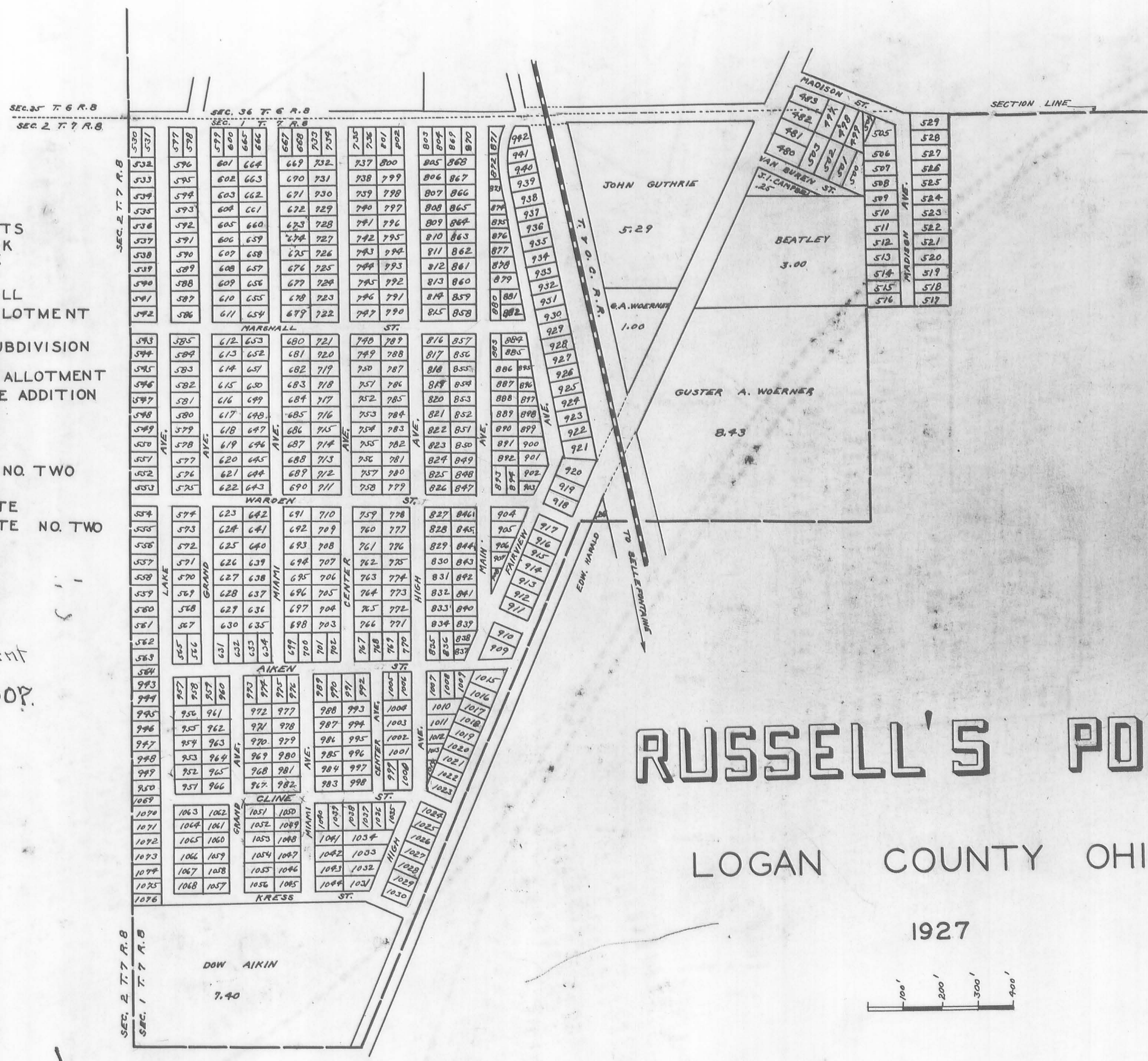
261		
262		
263		
264	317	
265	318	
266	319	350
267	320	349
268	321	348
269	322	347
270	323	346
271	324	345
272	325	344
273	326	343
274	327	342
275	328	341
276	329	340
277	330	339
278	331	338
279	332	337
280	333	336
281	334	335
282	335	334
283	336	333
284	337	332
285	338	331
286	339	330
287	340	329
288	341	328
289	342	327
290	343	326
291	344	325
292	345	324
293	346	323
294	347	322
295	348	321
296	349	320
297	350	319
298	351	318
299	352	317
300	353	316
301	354	315

375	376	377
378	379	380
381	382	383
384	385	386
387	388	389
390	391	392
393	394	395
396	397	398
399	400	401
402	403	404
405	406	407
408	409	410
411	412	413
414	415	416
417	418	419
420	421	422
423	424	425
426	427	428
429	430	431
432	433	434
435	436	437
438	439	440
441	442	443
444	445	446
447	448	449
450	451	452
453	454	455
456	457	458
459	460	461
462	463	464
465	466	467
468	469	470
471	472	473
474	475	476
477	478	479
480	481	482
483	484	485
486	487	488
489	490	491
492	493	494
495	496	497
498	499	500
501	502	503
504	505	506
507	508	509
510	511	512
513	514	515
516	517	518
519	520	521
522	523	524
525	526	527
528	529	530
531	532	533
534	535	536
537	538	539
540	541	542
543	544	545
546	547	548
549	550	551
552	553	554
555	556	557
558	559	560
561	562	563
564	565	566
567	568	569
570	571	572
573	574	575
576	577	578
579	580	581
582	583	584
585	586	587
588	589	590
591	592	593
594	595	596
597	598	599
600	601	602
603	604	605
606	607	608
609	610	611
612	613	614
615	616	617
618	619	620
621	622	623
624	625	626
627	628	629
630	631	632
633	634	635
636	637	638
639	640	641
642	643	644
645	646	647
648	649	650
651	652	653
654	655	656
657	658	659
660	661	662
663	664	665
666	667	668
669	670	671
672	673	674
675	676	677
678	679	680
681	682	683
684	685	686
687	688	689
690	691	692
693	694	695
696	697	698
699	700	701
702	703	704
705	706	707
708	709	710
711	712	713
714	715	716
717	718	719
720	721	722
723	724	725
726	727	728
729	730	731
732	733	734
735	736	737
738	739	740
741	742	743
744	745	746
747	748	749
750	751	752
753	754	755
756	757	758
759	760	761
762	763	764
765	766	767
768	769	770
771	772	773
774	775	776
777	778	779
780	781	782
783	784	785
786	787	788
789	790	791
792	793	794
795	796	797
798	799	800
801	802	803
804	805	806
807	808	809
810	811	812
813	814	815
816	817	818
819	820	821
822	823	824
825	826	827
828	829	830
831	832	833
834	835	836
837	838	839
840	841	842
843	844	845
846	847	848
849	850	851
852	853	854
855	856	857
858	859	860
861	862	863
864	865	866
867	868	869
870	871	872
873	874	875
876	877	878
879	880	881
882	883	884
885	886	887
888	889	890
891	892	893
894	895	896
897	898	899
900	901	902
903	904	905
906	907	908
909	910	911
912	913	914
915	916	917
918	919	920
921	922	923
924	925	926
927	928	929
930	931	932
933	934	935
936	937	938
939	940	941
942	943	944
945	946	947
948	949	950
951	952	953
954	955	956
957	958	959
960	961	962
963	964	965
966	967	968
969	970	971
972	973	974
975	976	977
978	979	980
981	982	983
984	985	986
987	988	989
990	991	992
993	994	995
996	997	998
999	1000	1001

SEC. 35 T. 6 R. 8
 SEC. 2 T. 7 R. 8
 SEC. 1 T. 7 R. 8
 SEC. 36 T. 6 R. 8
 SEC. 1 T. 7 R. 8

- LOTS 1 TO 30 PARK HEIGHTS
- LOTS 31 TO 47 SIESTA PARK
- LOTS 48 TO 131 CAINS PARK
- LOTS 132 TO 142 BAY VIEW
- LOTS 143 TO 172 CAMP RUSSELL
- LOTS 173 TO 207 PRATERS ALLOTMENT
- LOTS 208 TO 225 MOZIERS
- LOTS 226 TO 260 PRATERS SUBDIVISION
- LOTS 261 TO 364 HETRICKS
- LOTS 365 TO 400 SPRING GROVE ALLOTMENT
- LOTS 401 TO 447 SPRING GROVE ADDITION
- LOTS 448 TO 456 TAYLORS
- LOTS 457 TO 479 KROUSKEEPS
- LOTS 480 TO 503 HILLCREST
- LOTS 504 TO 529 HILLCREST NO. TWO
- LOTS 530 TO 942 NICHELSONS
- LOTS 943 TO 1023 MORNING SITE
- LOTS 1024 TO 1076 MORNING SITE NO. TWO

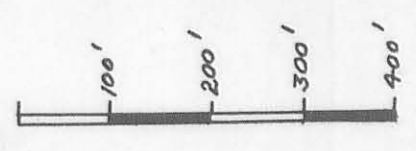
Note
 Transcript of Proceedings
 of Incorporation of Russells Point
 See Deed Record #137-Page 307.



RUSSELL'S POINT

LOGAN COUNTY OHIO

1927

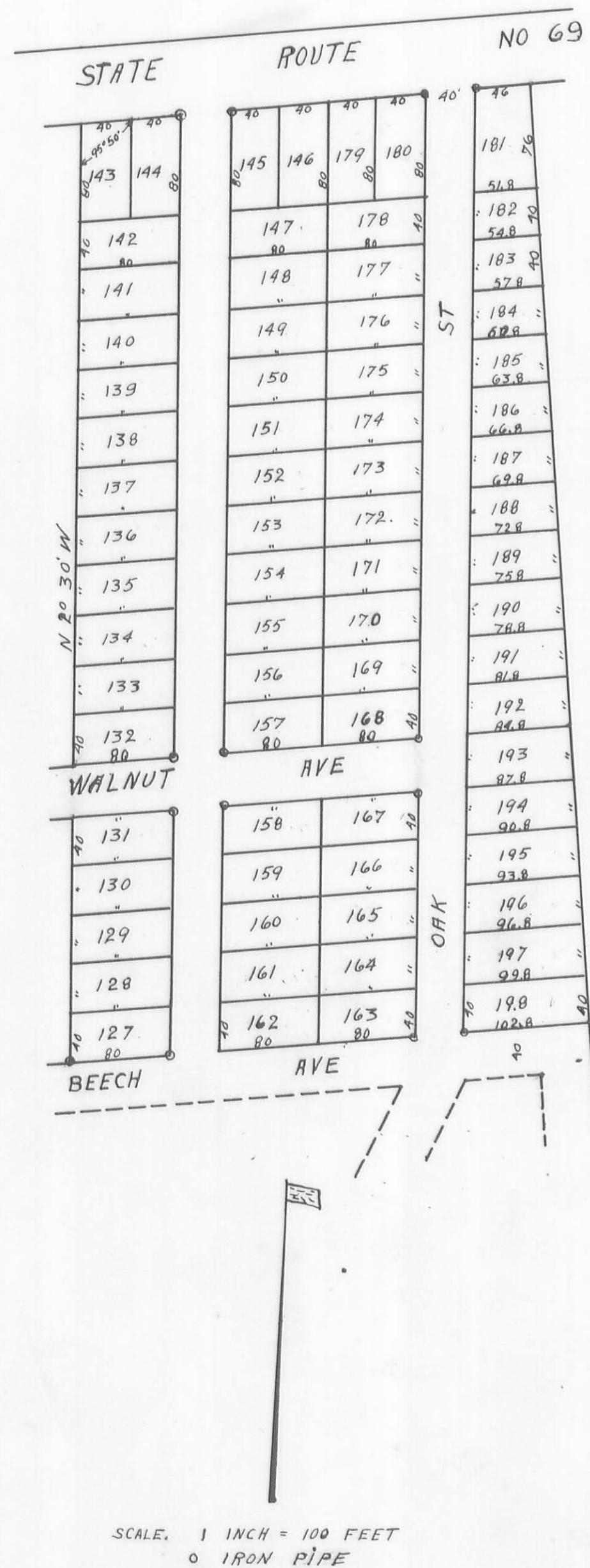


R.

AVONDALE PARK ALLOTMENT NO FOUR

STOKES TOWNSHIP LOGAN COUNTY OHIO

1930



SURVEYORS CERTIFICATE

I hereby certify that the annexed plat is a correct survey made by me of 6.90 Acres out of a 36.03 Acre tract belonging to J.C. Jacobs situated in survey 12276 Stokes Twp Logan County O January 16 1928
Distances are given in feet and tenths.

J. S. Crane
Surveyor

DEDICATION

Know all men by these presents that J.C. Jacobs and Myrtle Jacobs proprietors of land indicated on the accompanying plat have authorized the laying out of same which is to be known as Avondale Park No. Four. The streets are hereby dedicated to the Lot owners for their use as such.
In witness whereof the said J.C. Jacobs and Myrtle Jacobs have hereunto set their hand this 21 of November 1930

Witness
J. C. Jacobs
Myrtle M. Jacobs

State of Ohio, County of Logan ss.
Be it remembered that on the 21 day of November in the year of our Lord One Thousand Nine Hundred Thirty, before me the subscriber, a Notary Public in and for said County, personally came J.C. Jacobs and Myrtle Jacobs the grantors in the foregoing dedication and acknowledged the signing thereof to be their voluntary act for the uses and purposes therein mentioned.

S. L. Smith
Notary Public

Transferred this 21 day of November 1930
F. R. Motts
Auditor of Logan Co Ohio

Received for record this 25 day of MARCH 1931
at 9:52 o'clock A M and recorded in Plat Book C Vol 3
Page 27 - July 21 - 1931

Ed. M. Ball
Recorder Logan Co Ohio

PUTERBAUGH SUBDIVISION
WASHINGTON TOWNSHIP
1926.

DEDICATION

We Emma Spittle, Martin Spittle, Susan Archer and Charles Archer, Maggie Norviel, Jacob Norviel, Welly Norviel, Homer Norviel and John B. Puterbaugh, Undersigned owners and proprietors of Puterbaugh Subdivision do hereby acknowledge the accompanying plat and explanations to be a correct exhibit of Puterbaugh's Subdivision, and that the roadways are dedicated as public highways.

In testimony whereof we have hereunto set our hands this 13th day of September A.D. 1926.
Executed in the presence of
W. Clay Huston
Phil M. Crow.

Signed: Emma Spittle
Signed: Martin Spittle
Signed: Susan Archer
Signed: Maggie Norviel
Signed: John B. Puterbaugh
Signed: Jacob Norviel
Signed: Homer Norviel
Signed: Charles Archer
Signed: Jacob Norviel

Surveyors Certificate

The accompanying plat represents a subdivision of lands in the Township of Washington, County of Logan and is a part of Military Survey No. 8944-1N21-925, which subdivision is hereafter to be known as Puterbaugh Subdivision. The tract subdivided contains 32.85 acres. Distances are shown in feet and tenths. The widths of roadways are as shown.

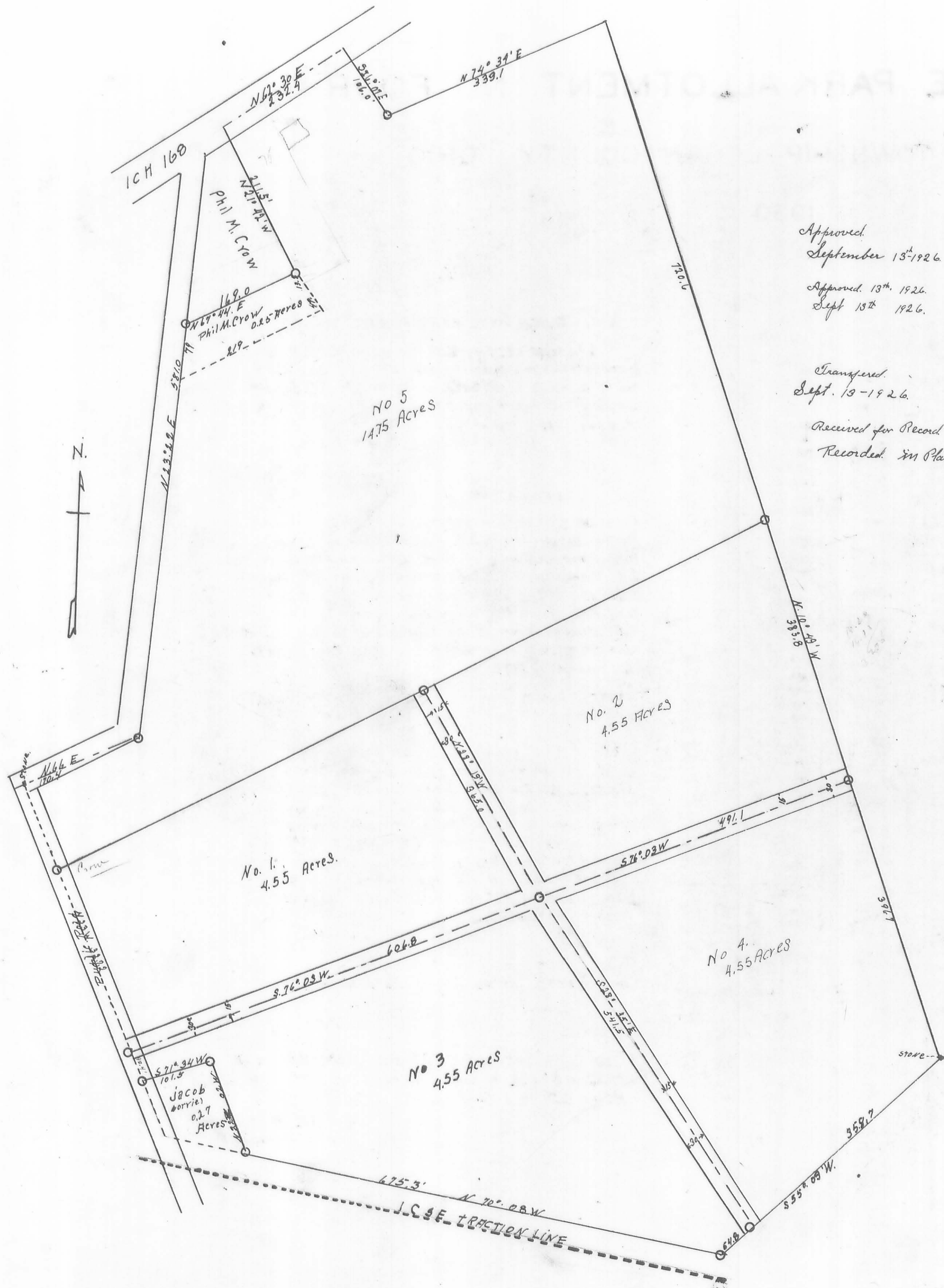
W. G. Montgomery
Civil Engineer

State of Ohio County of Logan:
I do remember that on the 14th day of Sept. A.D. 1926 before me a Notary Public, in and for the County of Logan personally appeared the above named Emma Spittle, Susan Archer, Maggie Norviel, Welly Norviel and said husbands and John B. Puterbaugh, owners and proprietors of Puterbaugh Subdivision and acknowledged the signing of the foregoing instrument to be their free act and deed for the uses and purposes therein named.

In testimony whereof we have hereunto set our hand on this day and year last. Given named,
W. Clay Huston
Notary Public.



Note
All dimensions are from line of roads corners marked with circles are marked with a iron pin.



Approved
September 13th 1926
Approved 13th 1926
Sept 13th 1926.

J. P. Bore
County Engineer
A. B. Kover
H. J. Patton
S. E. Johnson
County Commissioners

Transferred
Sept. 13-1926

W. W. Corbit
County Auditor

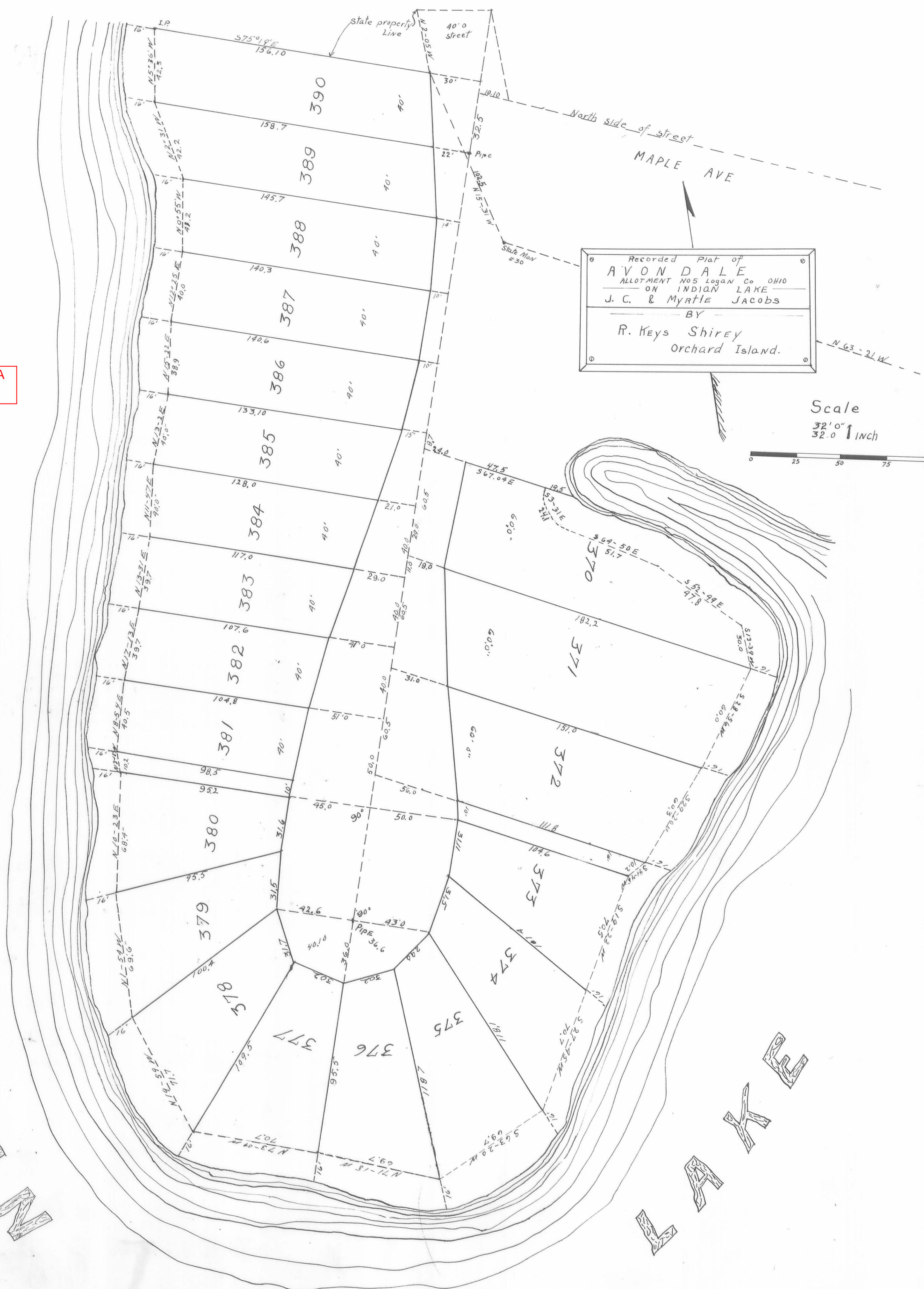
Received for Record
Recorded in Plat Book 6 Page 28

Sept. 14-1926
Sherrill A. Carter
County Recorder

The original of this page is blank or missing.

The original of this page is blank or missing.

Plat Cabinet A
Slide 249



CERTIFICATE of SURVEY

I hereby certify that this Plot is a correct Survey of 3.88 Acres out of a 70.96 Acres tract known as AVONDALE ALLOTMENT to be known as AVONDALE ALLOTMENT NUMBER FIVE OF (SURVEY 12276) STOKES TWP LOGAN COUNTY OHIO June 25 1931 DISTANCES GIVEN AS INDICATED.

R. K. SHIREY

DEDICATION

KNOW ALL MEN BY THESE PRESENTS That John C and Myrtle M Jacobs, owners of the land indicated on the accompanying plat, have authorized the laying out of same which is to be known as AVONDALE ALLOTMENT NO 5 The streets and walks are hereby dedicated to the owners of the lots for their use as such.

Fred Shirwood
WITNESS
R. Keys Shirey
WITNESS

John C. Jacobs
Myrtle M. Jacobs

STATE of OHIO-LOGAN COUNTY S.S.
Personally appeared before me a Notary Public in and for said county, the above Grantors in the foregoing Dedication and acknowledged the signing thereof to be their voluntary acts for the uses and purposes mentioned this _____ day of _____ A.D. 1931

Clay E. Harmon
Notary Public
Logan County

Transferred this 11 day of July - 1931

J. R. Moots
Auditor - Logan Co.

RECEIVED FOR RECORD
this 27 day of July - 1931
at 10.03 o'clock A.M. and recorded
in Plat Book Vol. 3 and Page 31

Ed W. Kalk
Recorder of Logan County Ohio

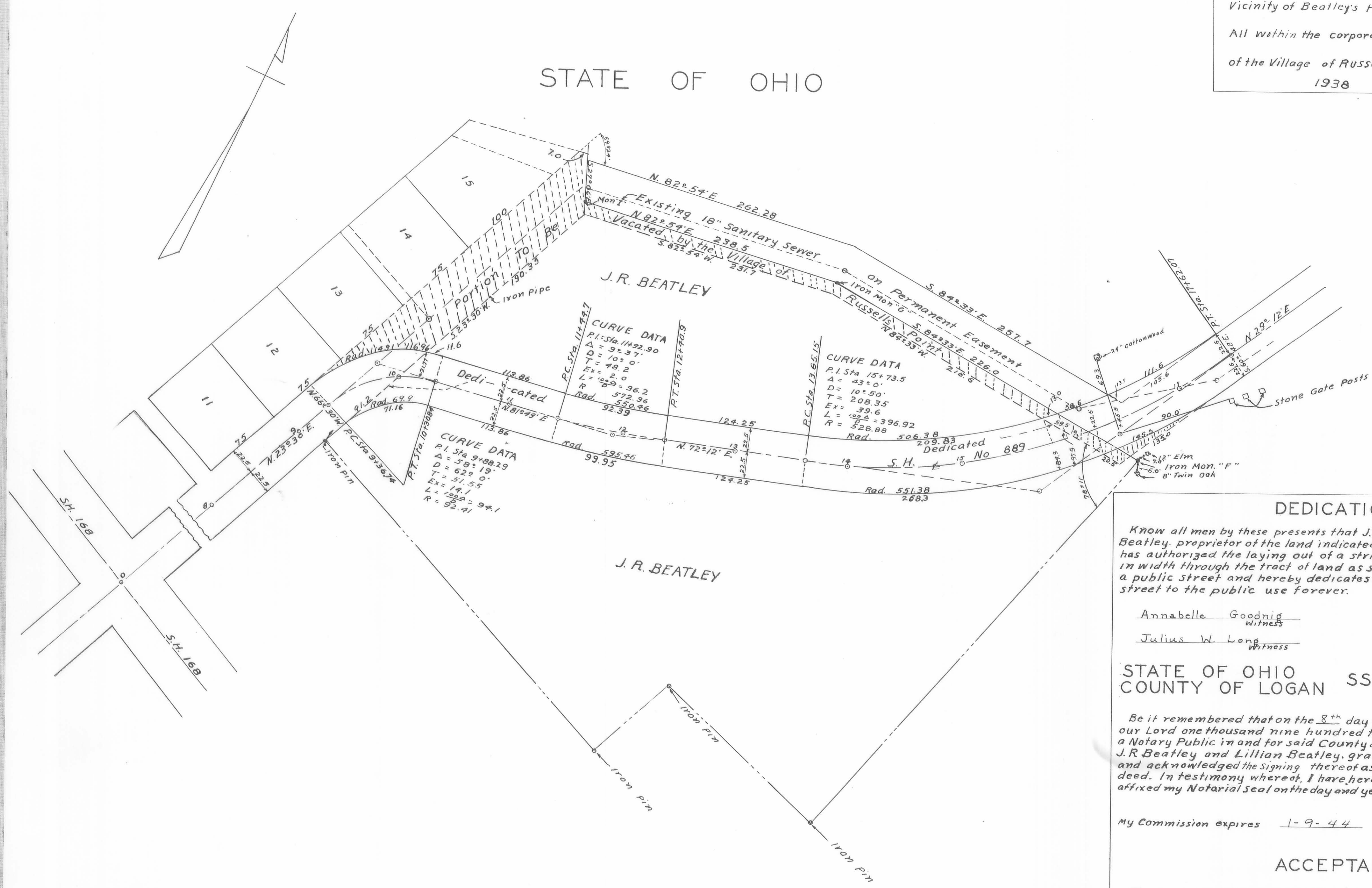
INDIAN LAKE

INDIAN LAKE

WASHINGTON TOWNSHIP

STATE OF OHIO

FED. RD DIST. No.	STATE	PROJECT	FISCAL YEAR
	OHIO		
LOGAN COUNTY		NO. 889	
S. H. (I. C. H.) R/W		PLANS	
Showing relocation in the Vicinity of Beatley's Hotel, All within the corporate limits of the Village of Russells Point 1938			



DEDICATION

Know all men by these presents that J.R. Beatley and Lillian Beatley, proprietor of the land indicated on the accompanying plat has authorized the laying out of a strip of land forty-five feet (45') in width through the tract of land as shown for the relocation of a public street and hereby dedicates the forty-five foot (45') street to the public use forever.

Annabelle Goodrig Witness J. R. Beatley
 Julius W. Long Witness Lillian J. Beatley

STATE OF OHIO
 COUNTY OF LOGAN SS:

Be it remembered that on the 8th day of December in the year of our Lord one thousand nine hundred forty two, before me the Subscriber, a Notary Public in and for said County and State, personally appeared J.R. Beatley and Lillian Beatley, grantors in the foregoing dedication and acknowledged the signing thereof as their free and voluntary act and deed. In testimony whereof, I have hereunto subscribed my name and affixed my Notarial seal on the day and year last aforesaid.

My Commission expires 1-9-44 Julius W. Long
 Notary Public, Logan County, State of Ohio

ACCEPTANCE

The tract of land shown on this plat and designated as the forty-five foot (45') Street dedicated to the public use forever was accepted by Ordinance Number 107 and was passed at a regular meeting of Council of the Village of Russells Point, Logan County, Ohio on the 1st day of January 1943

A. H. Isaacs Mayor C. D. Smith Clerk

AUDITOR'S OFFICE LOGAN COUNTY OHIO

The within street transferred this 15 day of Jan 1943
H. W. Messner by F. R. M.
 Auditor of Logan County, Ohio

RECORDER'S OFFICE LOGAN COUNTY OHIO

Received for record at 9:10 o'clock A.M. on the 11th day of Feb 1943
 Recorded in Plat Book C at page 32
Robert H. Dunaway
 Recorder of Logan County Ohio.
 by A. L. M.

Vacation Ordinance,
 Village of Russells Point.
 See Deed Record,
 Volume 177 Page 32.
 Robert H. Dunaway
 Recorder of Logan County Ohio
 by R.O.E.

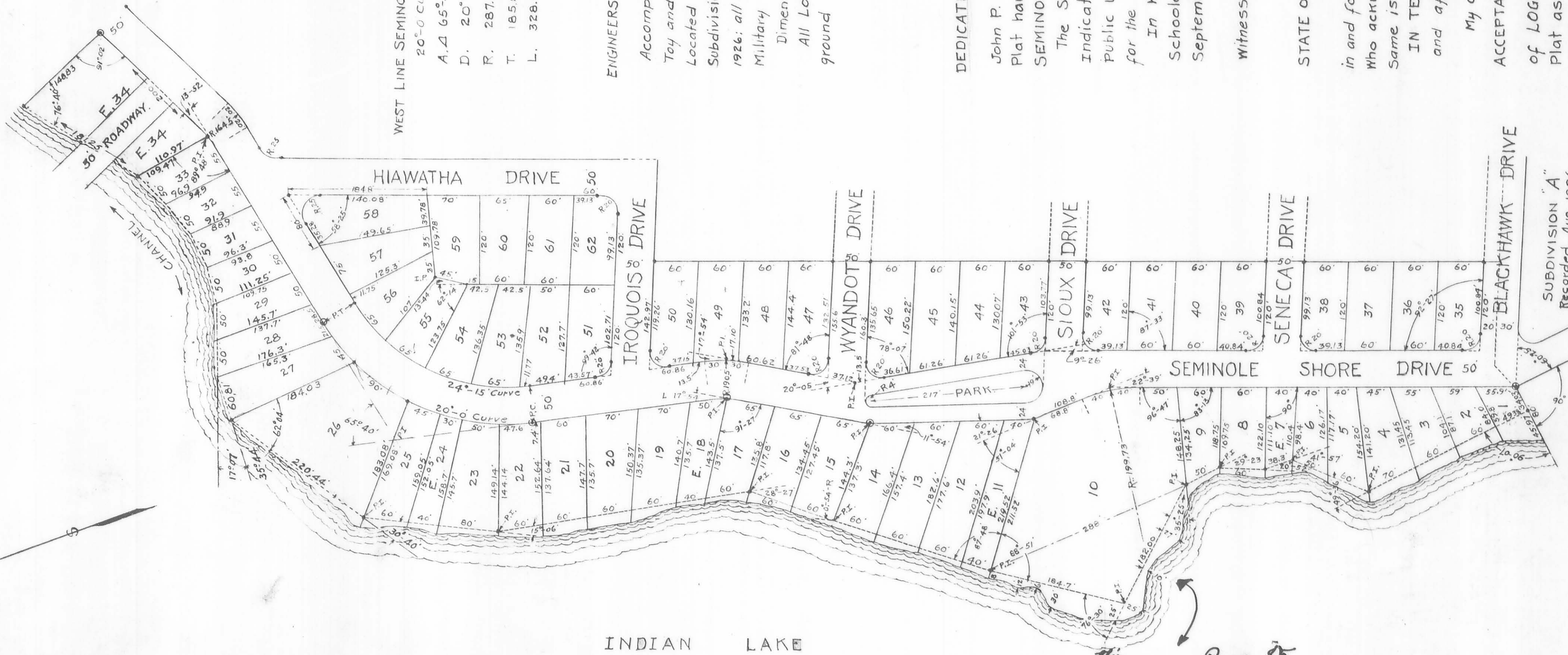
PLAT OF
SEMINOLE SHORES SUBDIVISION NO 1
 LOCATED IN INDIAN LAKE
 STOKES TWP. LOGAN COUNTY OHIO.

FOR
H.E. JOHNSON & J.P. SCHOOLEY

Surveyed & Platted, August and September 1944.
 By
 Walter R. Toy and J. F. Cupp, Associate Engineers.
 420 Faurel Bldg. Lima, Ohio.

SCALE: One Inch = 100'
 ○ = IRON PIPE
 ⊙ = CONCRETE MONUMENTS

Plat Cabinet A
 Slide 251



WEST LINE SEMINOLE SHORE DRIVE
 20°-0 CURVE -
 A. 65°-40'
 D. 20'-0"
 R. 287.94'
 T. 185.80'
 L. 328.33'

ENGINEERS DESCRIPTION and CERTIFICATE: I hereby certify that the accompanying Plat is a correct representation of a Survey made by Toy and Cupp, in August and September, 1944; of 16.90 Acres of Land Located on the North and West portion of Seminole Island and Joining Subdivision "A" of said Seminole Island, Platted and Recorded in August, 1926; all of the above described Land is Located within the Virginia Military Survey #12276, Stokes Township, Logan County, Ohio.
 Dimensions are indicated in Feet and decimals of a foot.
 All Lots have been Staked and Monuments will be placed in the ground at the points indicated on this Plat, by December 10th, 1944.

Walter R. Toy
 Registered Engineer
 229 S. McDaniel St.
 Lima, Ohio.
 Sept., 21, 1944

DEDICATION: Know all men by these presents that Harry E. Johnson and John P. Schooley owners of the Land indicated on the accompanying Plat have authorized the Laying out of same which is to be known as SEMINOLE SHORES SUBDIVISION NUMBER ONE, of Seminole Island. The Streets or Drives and one center strip Raad Park as indicated on the accompanying Plat, are hereby dedicated to Public Use forever. All other Easements (marked E.) are reserved for the Community. Dotted Street Extensions are not included.
 In Witness whereof the Said Harry E. Johnson and John P. Schooley, have hereunto set their hands, this 25. Day of September, 1944.

Witness
 Harry E. Johnson
 John P. Schooley

STATE OF OHIO, COUNTY OF LOGAN SS.
 Before me a Notary Public,
 in and for said County, Personally appeared the above named Grantors who acknowledged that they did sign the foregoing instrument and that the same is their free act and deed.

IN TESTIMONY WHEREOF, I have hereunto subscribed my name and affixed my Official Seal at this 25 day of September 1944.
 My Commission Expires 9-6-47

ACCEPTANCE: We the undersigned, being the duly elected Commissioners of LOGAN COUNTY OHIO, do hereby approve and accept this Plat as hereon Shown, This 17th day of December 1944.

AUDITORS CERTIFICATE:
 Transferred this 4 Day of December 1944.
RECORDERS CERTIFICATE:
 Filed for Record, this 17 Day of December 1944; at 10 o'clock P.M.
 Recorded in PLAT BOOK Volume 5-3 Page 23 this 23 Day of December 1944. Logan Co. Recorder

This
 See Volume Page 80
 for sub division of Lot 10
 (10 A-B-C-D-E.) 11/17/53 Rowena R. Strayer Recorder
 Logan County, Ohio.

PLAT OF SEMINOLE SHORES SUBDIVISION NO 2 LOCATED IN INDIAN LAKE STOKES TWP, LOGAN COUNTY OHIO.

Plat Cabinet A
Slide 253

FOR
H.E. JOHNSON & J.P. SCHOOLEY

Surveyed & platted October & November, 1944.

By
Walter R. Toy and J. F. Cupp, Associate Engineers.

420 Favrot Bldg: Lima, Ohio.

SCALE: One Inch = 100'

• = Iron Pipe

⊙ = Concrete Monuments.

Outside Road Curve

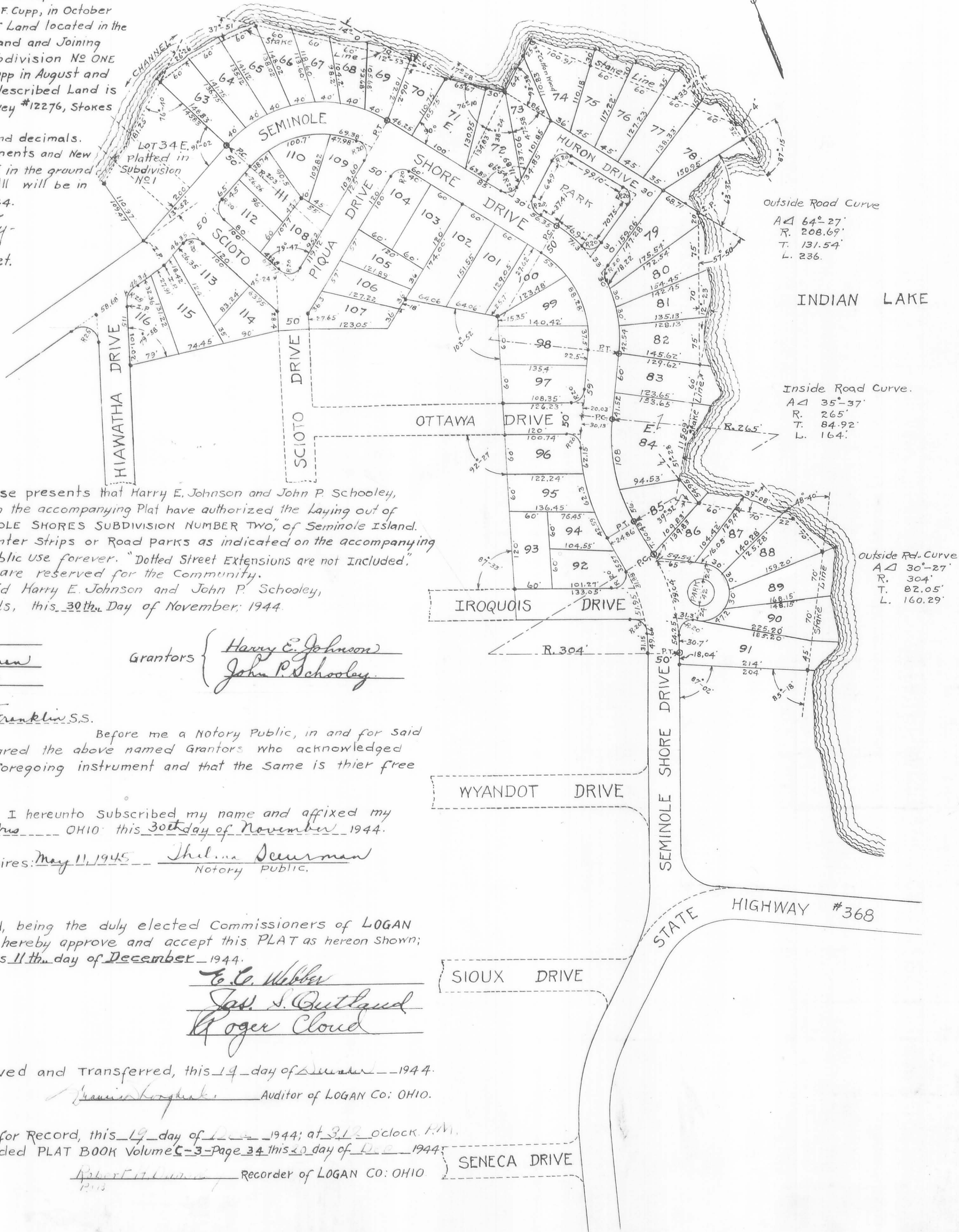
A Δ 79° 48'
R. 203'
T. 169.8'
L. 280'

ENGINEERS DESCRIPTION and CERTIFICATE:

I hereby certify that the accompanying "PLAT" is a correct representation of a Survey made by W. R. Toy and J. F. Cupp, in October and November, 1944: of 12.92 Acres of Land located in the North-Eastern portion of Seminole Island and joining the North part of Seminole Shores Subdivision No ONE Surveyed and platted by Toy and Cupp in August and September 1944. All of the above described Land is located within the Virginia Military Survey #12276, Stokes Township, Logan County, Ohio.

Dimensions are indicated in Feet and decimals. All Lots have been Staked; Monuments and New galvanized Iron pipe are being placed in the ground at the points indicated on the plat; All will be in place on or before December 15th, 1944.

Walter R. Toy
Registered Engineer
229 S. McDonel Street.
LIMA, OHIO.
NOV. 28, 1944.



DEDICATION:

Know all men by these presents that Harry E. Johnson and John P. Schooley, owners, of the Land indicated on the accompanying Plat have authorized the Laying out of same which is to be known as "SEMINOLE SHORES SUBDIVISION NUMBER TWO," of Seminole Island. The streets or Drives and center strips or Road Parks as indicated on the accompanying Plat, are hereby dedicated to Public use forever. "Dotted Street Extensions are not Included." All easements (Marked E.) are reserved for the Community. In witness whereof the said Harry E. Johnson and John P. Schooley, have hereunto set their hands, this 30th day of November, 1944.

Witness {
C. C. Schaefer
Thelma Deurman
B. J. Deurman

Grantors {
Harry E. Johnson
John P. Schooley

STATE OF OHIO, COUNTY OF Franklin, S.S.

Before me a Notary Public, in and for said County; Personally appeared the above named Grantors who acknowledged that they did sign the foregoing instrument and that the same is their free act and deed.

IN TESTIMONY WHEREOF, I hereunto subscribed my name and affixed my official Seal at Columbus OHIO this 30th day of November, 1944.

My Commission expires May 11, 1945
Thelma Deurman
Notary Public.

ACCEPTANCE:

We the undersigned, being the duly elected Commissioners of LOGAN COUNTY OHIO; do hereby approve and accept this PLAT as hereon shown; this 11th day of December, 1944.

C. C. Webber
Jas. S. Outland
Roger Cloud

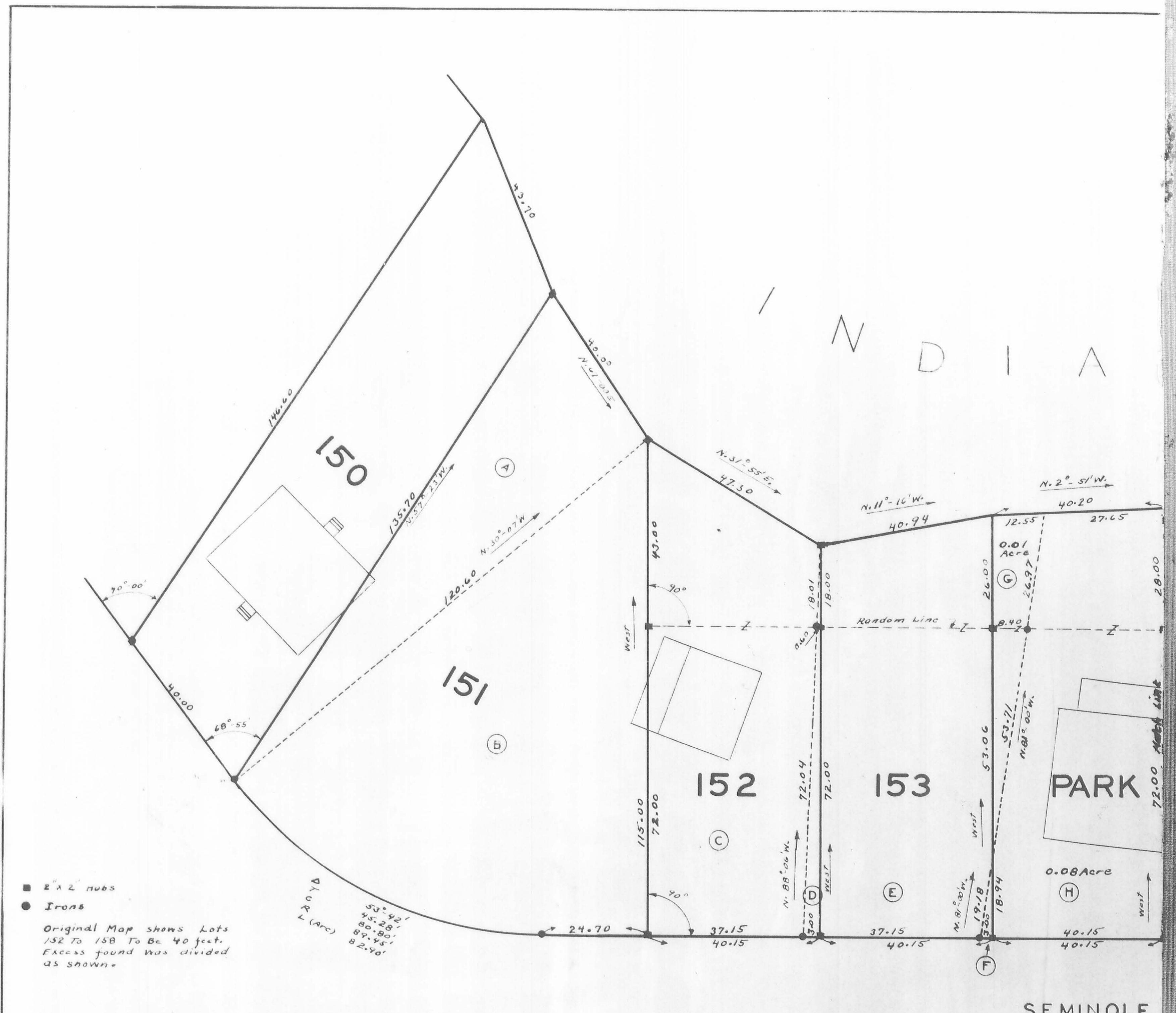
AUDITORS CERTIFICATE:

Received and transferred, this 14 day of December, 1944.
Auditor of LOGAN Co. OHIO.

RECORDERS CERTIFICATE:

Filed for Record, this 19 day of December, 1944; at 3:12 o'clock P.M.
Recorded PLAT BOOK Volume C-3 Page 34 this 20 day of December, 1944.

Recorder of LOGAN CO. OHIO.



■ 2 x 2 hubs
 ● Irons
 Original Map shows Lots 152 to 158 To Be 40 feet. Excess found was divided as shown.

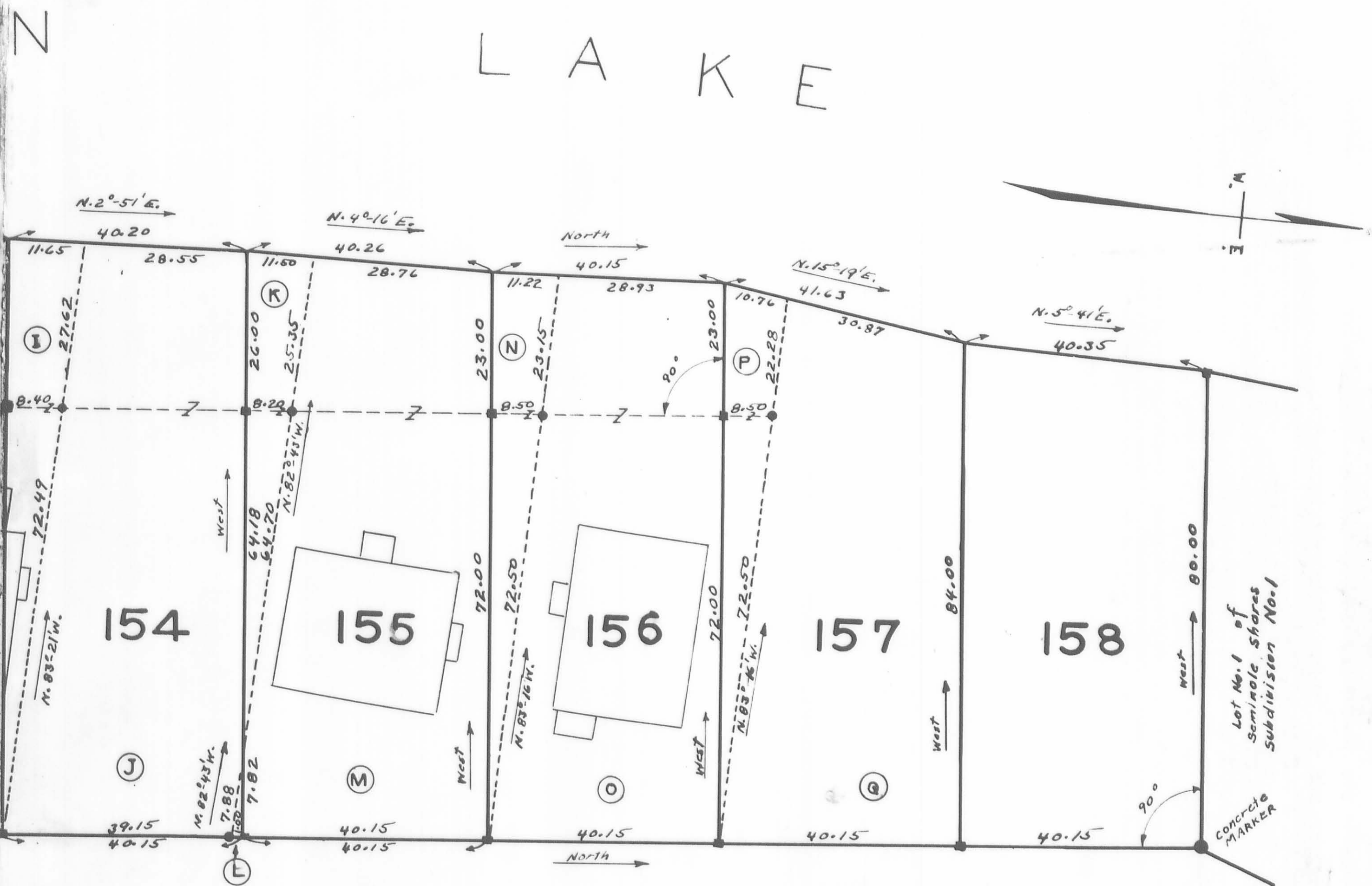
Part of Lot	Present Owner (7-30-1945)	To
151	Geo. O. Grimes et. ux.	To W.H. Brown
151	Geo. O. Grimes et. ux. (No Transfer)	To Geo. O. Grimes et. ux.
152	L. J. Kraus	To L. J. Kraus
152	L. J. Kraus (No Transfer)	To L. J. Kraus
153	Alice Merideth	To L. J. Kraus
153	Alice Merideth (No Transfer)	To L. J. Kraus
Park	County Commissioners	To L. J. Kraus
Park	County Commissioners	To Alice Merideth
154	C. A. Mitchell et. ux.	To Alice Merideth
154	C. A. Mitchell et. ux.	To County Commissioners (For Park)
155	Geo. A. & Ruth P. Strabach	To County Commissioners (For Park)
157	C. A. Mitchell et. ux. (No Transfer)	To C.A. Mitchell et. ux.
158	Geo. A. & Ruth P. Strabach	To C.A. Mitchell et. ux.
156	Geo. A. & Ruth P. Strabach	To C.A. Mitchell et. ux.
157	Geo. A. & Ruth P. Strabach (No Transfer)	To C.A. Mitchell et. ux.
157	Nellie M. Robinson	To Geo. A. & Ruth P. Strabach (Note P + Q is all of Lot 157)

FF-W (0)



L

Plat Cabinet
A
Slide 253



DRIVE

RE SURVEY LOTS 151 TO 158
SEMINOLE ISLAND
 SUBDIVISION A
 V.M.S. 12276
 STOKES TOWNSHIP — LOGAN COUNTY OHIO
 1" = 15'-0"

F.F. WRIGHT
GROVER WILGUS

JULY 1945

#100549 Resolution.
 Filed August 7-1945 at 3:00 P.M.
 Recorded August 9-1945
 Volume 187 Page 242.
 Paul O. Satch,
 Recorder.

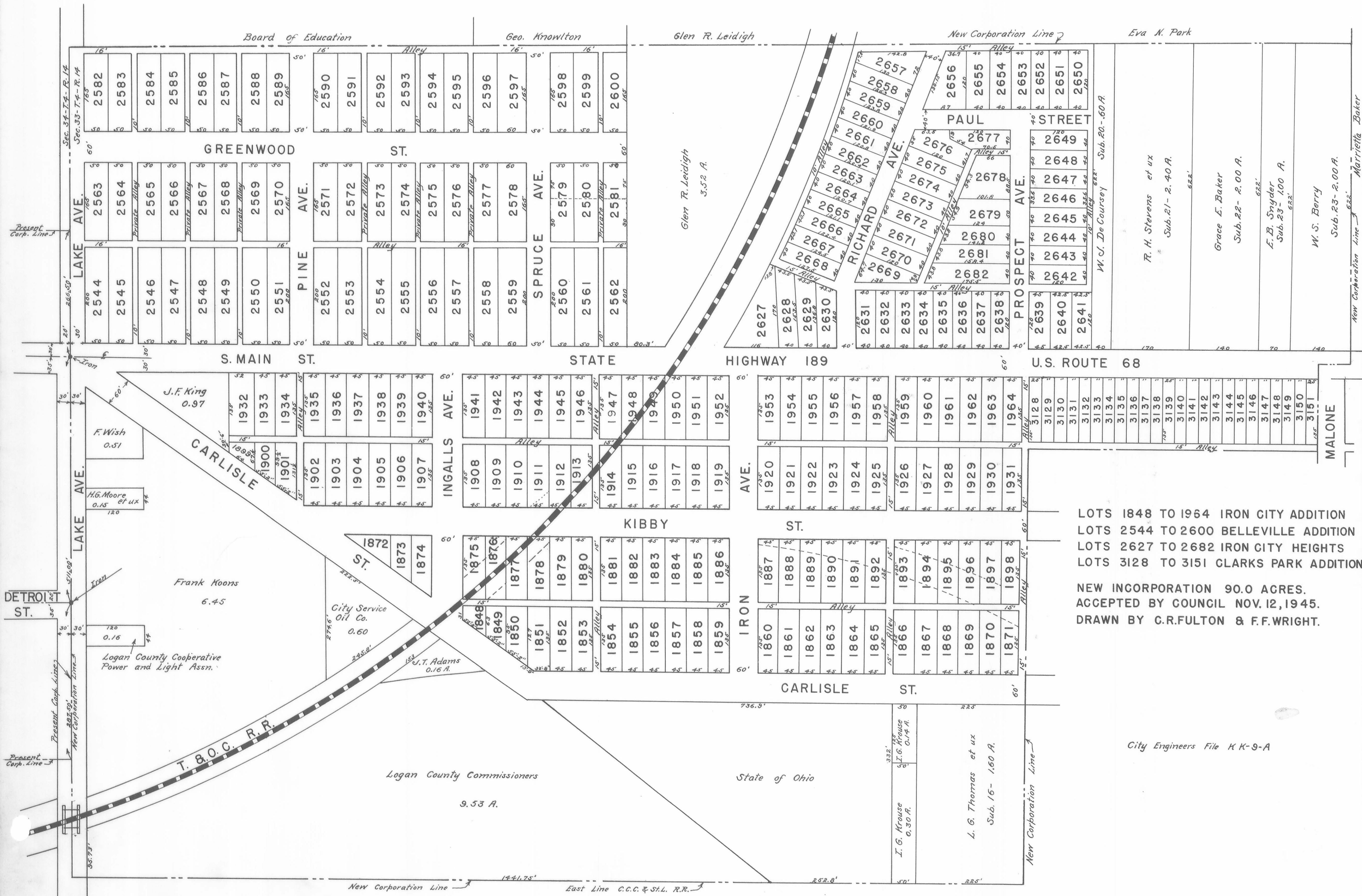

J-65 R

Plat Cabinet A
Slide 255

IRON CITY CORPORATION LINE EXTENSION BELLEFONTAINE OHIO.

LAKE TOWNSHIP — LOGAN COUNTY
NOV. 1945. 1" = 100'

F.F. WRIGHT CITY ENGINEER.



LOTS 1848 TO 1964 IRON CITY ADDITION
 LOTS 2544 TO 2600 BELLEVILLE ADDITION
 LOTS 2627 TO 2682 IRON CITY HEIGHTS
 LOTS 3128 TO 3151 CLARKS PARK ADDITION

NEW INCORPORATION 90.0 ACRES.
 ACCEPTED BY COUNCIL NOV. 12, 1945.
 DRAWN BY C.R. FULTON & F.F. WRIGHT.

City Engineers File K K-9-A

Plat Cabinet A
Slide 255

RESOLUTION NO. 955

A RESOLUTION ACCEPTING THE REPORT OF THE BOARD OF COUNTY COMMISSIONERS OF LOGAN COUNTY, OHIO, FOR THE ANNEXATION OF TERRITORY KNOWN AS IRON CITY.

WHEREAS, the Board of County Commissioners, on the 4th day of September, 1945, filed with the Auditor of the City of Bellefontaine, Ohio, the petition for the annexation of territory therein described, and other papers relating thereto, and a certain transcript of the Board of the County Commissioners in relation thereto, and

WHEREAS, more than sixty days have elapsed since said report of the Board of County Commissioners accepted and approved the petition and said transcript filed with the Auditor,

THEREFORE, BE IT RESOLVED that the application of William Madden, et al., for the annexation of the following described territory in the County of Logan and State of Ohio and adjacent to the City of Bellefontaine, to-wit:

Situated in the County of Logan, State of Ohio, and adjacent to the City of Bellefontaine, to-wit: Corporation Line Extension of Bellefontaine, Lake Township, Logan County, Ohio.

Beginning at an iron in Fair Ave. (also known as Lake Ave) and being the center of South Main Street; thence with the north line of Section 33, Town 4, Range 14, with Fair Ave. east to the east side of Belleville Addition; thence with the east side of Belleville Addition and through the lands of Glen R. Leidigh and the T. & O. C. R. R. and along the east side of Iron City Heights Addition and along the east side of lands of W. J. DeCourse, A. H. Stevens, Grace E. Baker, E. B. Snyder, and W. S. Berry south to the north line of Marrietta Baker land; thence with the south side of the two acre tract of W. S. Berry and the north line of Marrietta Baker land west to the center of State Highway No. 189 (U.S. Route No. 68) also known as South Main Street; thence with the center of State Highway No. 189 north to the north side of Malone Ave. of Clarks Park Addition; thence with the north side of said Malone Ave. west to the west side of the first north and south alley west of State Highway No. 189; thence with the west side of said alley north to the north side of Clarks Park Addition; thence with the north side of Clarks Park Addition west to the east right-of-way line of the C. C. C. & St. L. R. R.; thence with the east right-of-way line of the C. C. C. & St. L. R. R. north to the center of the Silver Lake Pike, which is the north line of Section 33, Town 4, Range 14; thence with the section line and center of the Silver Lake Pike (also known as Lake Avenue) east to the place of beginning. The above described land being in Section 33, Town 4, Range 14, Lake Township, Logan County, Ohio, and containing Ninety (90) acres and being the same land as shown on the Bellefontaine City Engineer's Map record K K-9.

An accurate map of which territory, together with the petition for its annexation and other papers relating thereto and a certified transcript of the proceedings of the County Commissioners in relation thereto are all on file with the Clerk of the Council of said City of Bellefontaine, Ohio, be and the same is hereby accepted.

This Resolution shall take effect and be in force from and after the earliest period allowed by law.

Passed November 12th, 1945 Donald M. Frazer
President of Council

Attest: Approved: November 13, 1945.

Harry E. Travis
Clerk of Council

J. A. Surgrue
Mayor

John C. Hoyer
City Solicitor

Filed December 3, 1945, at 1:02 P.M.
Recorded December 7, 1945. Vol. 167, Page 419.

Paul O. Batch
Recorder, Logan County

R

THOMAS ADDITION NO. 1

CHIPPEWA PARK

LOGAN COUNTY, OHIO

1945

I hereby certify that the annexed plat is a correct representation of a survey made by me in Virginia Military Survey 12276 Stokes Twp. Logan County, Ohio. October 20, 1945.

Chas. Ash
Surveyor N-355

Know all men by these presents that W.M. Thomas proprietor of the land indicated on the accompanying plat has authorized the laying out of same which is to be known as Thomas Addition No. 1 to Chippewa Park.

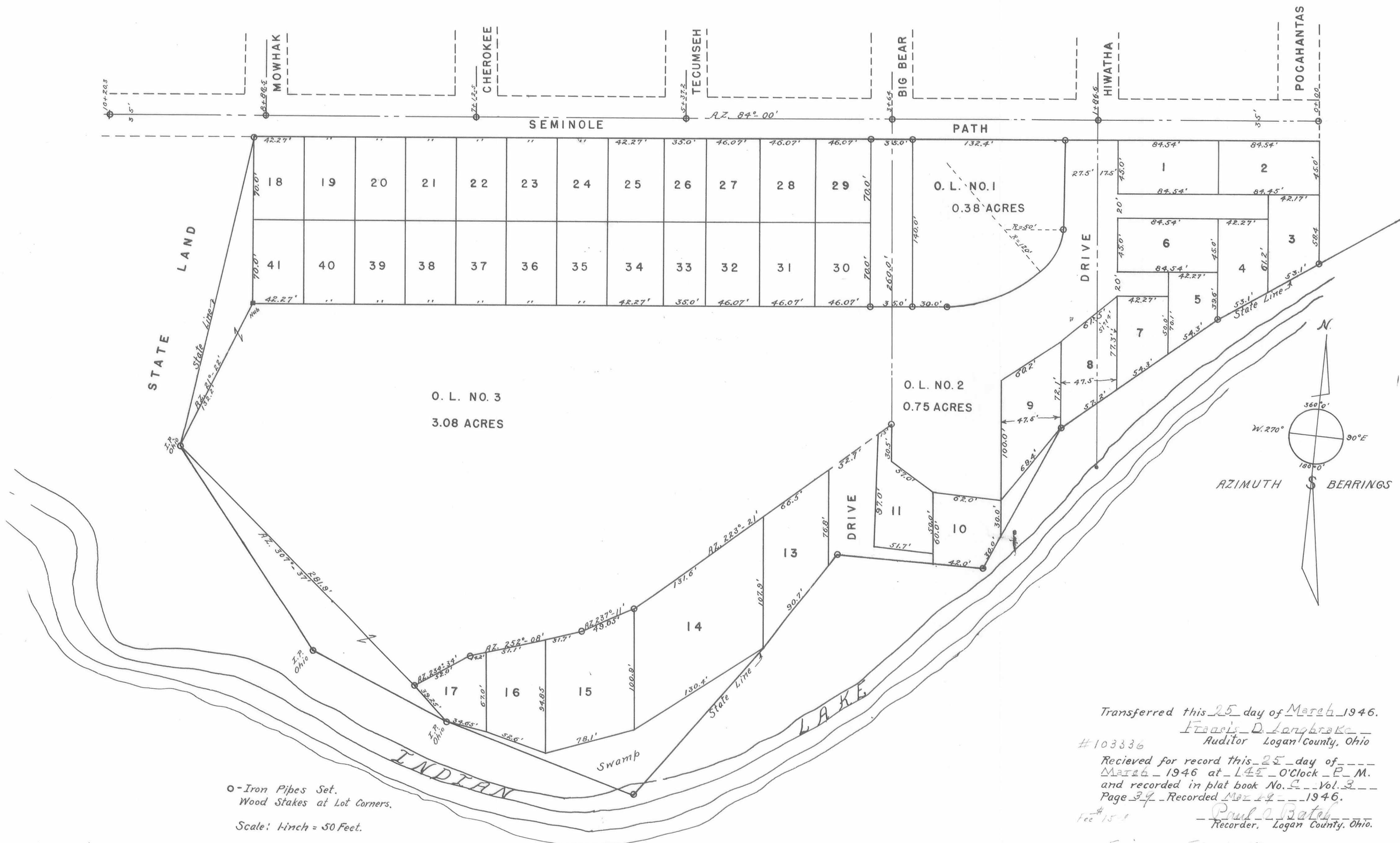
Signed this 25 day of March 1946.

William M. Thomas

State of Ohio, County of Logan ss.
Be it remembered that on the 25 day of March in the year of our Lord One Thousand Nine Hundred Forty Six. Before me the subscriber a Notary Public in and for said County, personally came W. M. Thomas the owner of the lands incorporated in the accompanying plat, and acknowledged the signing thereof to be his voluntary act.

E. P. MacIsaac
Notary Public

Logan County, Ohio.
My Comm Expires Mar 7 1947



Transferred this 25 day of March 1946.
Frank D. Langbroek
Auditor Logan County, Ohio
#103336
Received for record this 25 day of March 1946 at 1:45 O'Clock P.M.
and recorded in plat book No. 2 - Vol. 2
Page 24 - Recorded Mar 24 1946.
Paul C. Watah
Recorder, Logan County, Ohio.
Fee \$15.00
Engineers File K, 07

Plat Cabinet A
Slide 259

INDIAN LAKE WEST SIDE SUB-DIVISION NUMBER 1



IMPORTANT NOTE:
All lots are Residential Sites only except
lots numbers 1 & 51 which have
Commercial Privileges.

DESCRIPTION

Indian Lake West Side Sub-Division Number 1 is a part of the Northwest Quarter of Section 23-Township 6-Range 8, Stokes Township, Logan County, Ohio and is described as follows: Beginning at the intersection of the Southerly Waterline of Blackhawk channel with the Easterly Right-of-Way line of State Route 69: Thence South 01°57' West 222.0'; thence South 54°30' East 548.5' to a point; Thence on a curve to the Southwest with a radius of 650' a distance of 137'; Thence North 85°33' West 371.4' to the said right-of-way of State Route 69; Thence South 01°57' West 190' to the North right-of-way line of State Route 365; Thence South 85°33' East 494.9' to a stake; Thence North 40°32' East 220.92'; Thence North 52°31' East 199.5'; Thence North 54°30' West 942.6' to the place of beginning containing 5.7 Acres more or less.

NOTE: SEE PAGE 59, THIS BOOK
FOR AMENDED PLAT.

CERTIFICATE

I hereby certify this to be a true plat as surveyed by me, April 24, 1946. Stakes were placed at each lot corner. Iron pipe were placed as marked on the plat.

Donald R. Kephart
Professional Surveyor 3312
201 Dominion Building, Lima, Ohio.

DEDICATION

We the undersigned, being the sole owners of the above described premises, do hereby dedicate the Streets as shown to the public, for their use forever.
Signed the 17 day of June 1946

Witness: Owners:
John C. Hoyer ----- Charles A. Schuler -----
Mary L. Larkin ----- Gertrude B. Schuler -----

ACKNOWLEDGEMENT

Logan County, Ohio.
Before me, a Notary Public in said County and State, personally appeared Charles A. Schuler and wife, Gertrude B. Schuler, and acknowledged the signing of this instrument to be their free act and deed. In testimony thereof I have affixed my hand and seal this 17 day of June 1946.

John C. Hoyer -----
My commission Expires 1-25-1948 -- Notary Public

APPROVAL

We, the undersigned, being the duly elected Commissioners of Logan County, do hereby approve and accept this plat this 17 day of June 1946

Roger Cloud -----
E. L. Weber -----
Jas. S. Outland -----

Filed for transfer in the office of the Logan County Auditor this 17 day of June 1946.

Francis D. Longbrake -----
County Auditor

Received for Record in the office of the Logan County Recorder at 4:45 P.M. this 17 day of June 1946 and recorded in Plat C-Volume 3-Page 40.

Paul O. Batch -----
County Recorder

TROYER ADDITION WEST LIBERTY LOGAN COUNTY, OHIO 1946

Plat Cabinet A
Slide 259

DEDICATION

Know all men by these presents that I, Earl Troyer, a single person and sole owner of the land on the accompanying plat has authorized the laying out of the same and hereby dedicates the streets and alleys to the public forever
--- Earl Troyer ---

State of Ohio
County of Logan ss:

Be it rembered that on the 4 day of June nineteen hundred forty six, before me a Notary Public in and for said State and County personally appeared Earl Troyer, grantee in the foregoing dedication and acknowledged the signing thereof to be his free and voluntary act and deed.

In testimony whereof, I have hereunto subscribed and affixed my Notarial Seal on the day and year last aforesaid.

--- Laverne C. Atha ---
Notary Public Logan County
State of Ohio.
My Commission Expires
February 10, 1949

ACCEPTANCE

The annexed plat was adopted by Ordinance Number 139 as an addition to the Village of West Liberty, State of Ohio. Said Ordinance was passed at a regular meeting of Council on the 4 day of June 1946

--- J. M. Alexander ---
Clerk
--- Milton W. Stout ---
Mayor
--- B. A. Ellis ---
President of Council

AUDITORS OFFICE LOGAN COUNTY OHIO

The within lots transferred this 11 day of June 1946.
--- Francis J. Langbrake ---
Auditor of Logan County, Ohio.

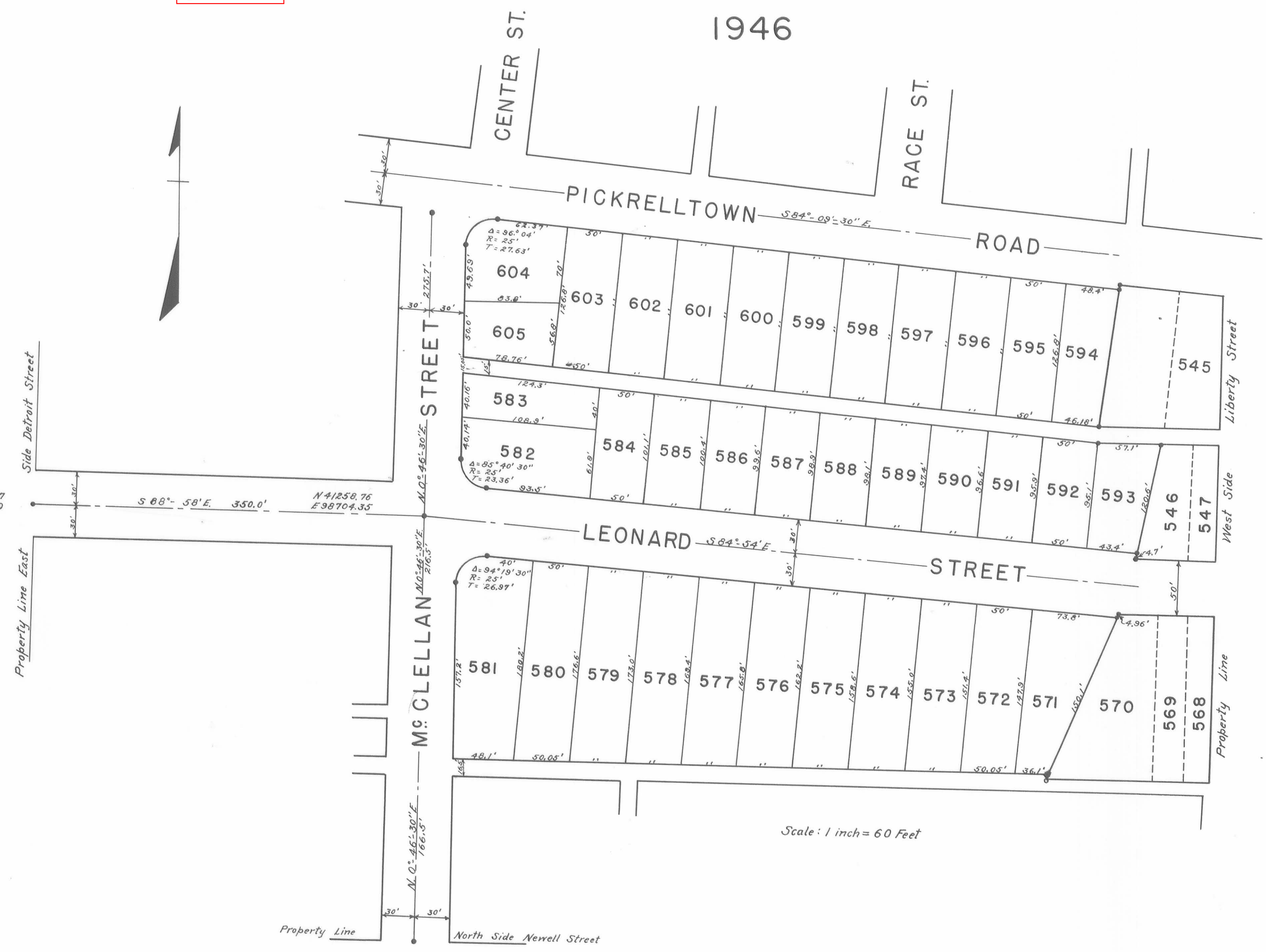
RECORDERS OFFICE LOGAN COUNTY OHIO.

Received for record at 2:30 o'clock P. M. on the 12 of June 1946
Recorded in Plat Book 5 Vol. 3 at Page 41
--- Paul C. Bate ---
Recorder of Logan County, Ohio.

SURVEYOR'S CERTIFICATE

The annexed plat correctly represents Troyers Addition to West Liberty, which is a part of the north west quarter of S. 27, T. 5, R. 13, M.R.S. in West Liberty, Logan County, Ohio. Points marked o indicate the location of pipe monuments found on this survey. Points marked * indicate the locations of 1/2 by 24 round bars set on this survey. Distances are in feet. Bearings are Logan County grid bearings. Coordinates are Logan County local coordinates. Leonard Street from McClellan Street to the west side of lots 546 and 570 and the alley north thereof are parts of this plat. Other streets and alleys shown are existing streets and alleys. The area of the land in the said Addition is 6.84 acres.

--- Alvin A. Snodgrass ---
Registered Surveyor No. 1843

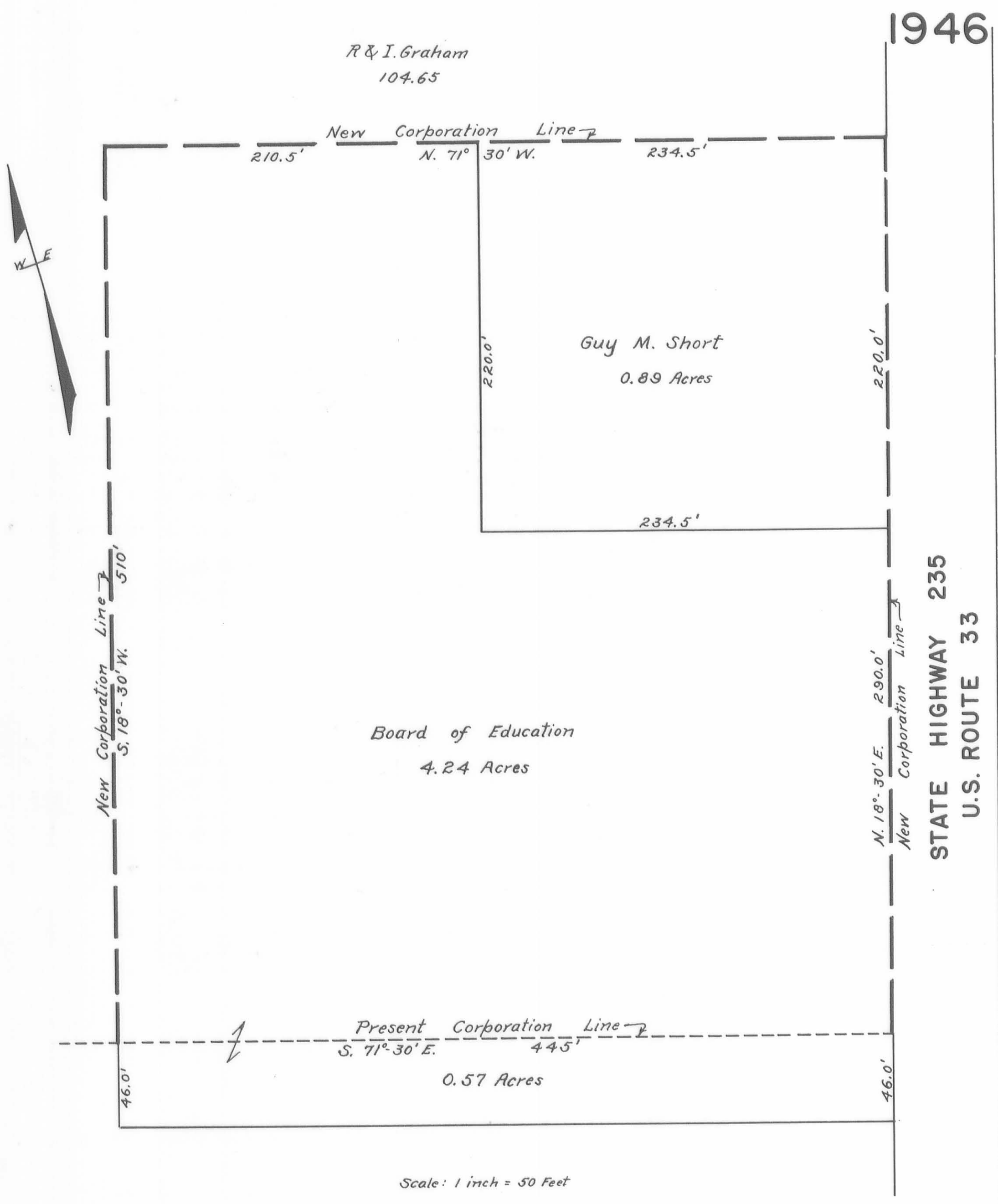


CORPORATION LINE EXTENSION

Plat Cabinet A
Slide 261

ZANESFIELD JEFFERSON TOWNSHIP LOGAN COUNTY OHIO

1946



ORDINANCE NO 33

Be it ordained by the Council of the Village of Zanesfield,
State of Ohio:

Section 1. That the application of Guy N. Short and others for the
annexation of the following described territory in the County of
Logan and adjacent to the Village of Zanesfield, to-wit:

The following described land in Virginia Military Survey No
3137 and being in Jefferson Township, Logan County, Ohio; Beginning
in the west side of State Highway Number 235 (U.S. Route 33) at
the N.E. corner of Guy N. Short's 0.89 acre tract and in the south
side of R and I. Graham's 104.65 acre tract; thence with the south
side of said Graham tract N. 71 deg - 30' W. 445.0 feet to the N.W.
corner of the Board of Education land the last described line passing
the N.W. corner of the Short land at 234.5 feet; thence with the west
side of the Board of Education land S. 13 deg - 30' W. 510.0 feet to
the North line of the Village of Zanesfield; thence with the present
North Corporation line of the Village of Zanesfield S. 71 deg - 30'
E. 445.0 to the west line of State Highway Number 235; thence with
the west line of State Highway 235 N. 13 deg - 30' E. 510.0 feet to the
place of beginning the last line passing Guy N. Short's S.E. corner
at 290.0 feet the above described tract containing 0.89 of one acre
in the name of Guy N. Short and 4.24 acres in the name of the Board
of Education a total of 5.13 acres.

An accurate map of said territory, together with the petition for its
annexation, and other papers relating thereto, and a certified transcript
of the proceedings of the County Commissioners in relation thereto are
on file with the Clerk of said Village, be and the same is hereby accepted.

Section 2. This ordinance shall take effect and be in force from and
after the earliest date allowed by law.

Passed June 3rd 1946.

Glen E. Robinson
President of Council.

Attest Lucile Marquis
Clerk

ADDITION TO CORPORATION

Guy M. Short 0.89 Acres
Board of Education 4.24 Acres

Filed July 11-1946.

PAUL G. PATTON
Recorder, Logan County, Ohio
Fee \$ 5.00

Note:
Drawn from Deeds and Maps.
No Field Survey.
By F.F. Wright No. 3255

FERNWOOD NUMBER TWO

SCALE : 1" = 60' JANUARY 1946.

Plat Cabinet A
Slide 261

SURVEYOR'S CERTIFICATE

I, Clair A. Inskeep, do hereby certify the annexed plat is a true representation of FERNWOOD NUMBER TWO as surveyed by me in October and November 1945. The said subdivision is a part of VIRGINIA MILITARY SURVEY NUMBER 13393 in Richland Township, Logan County, Ohio.

The said subdivision is located on both sides of STATE HIGHWAY NUMBER 920 and extends from station 92 plus 27.25 to station 97 plus 62.19 of said highway.

All dimensions on the plat are in feet. All lot lines are at right angles or are parallel to the street lines except as indicated on the plat. Δ is used to represent the central angle; R to represent the radius; T to represent the tangent; C to represent the chord. The frontage shown on each curvilinear lot is the length of the chord for that lot.

⊙ represents a State Highway Department right of way marker which is a concrete monument six inches in diameter and three feet long; ○ represents an iron pipe set. ● represents a 3/4 inch iron bar found. A wood stake 2 inches by 2 inches by 18 inches long was set at each lot corner.

The area contained within the plat is 4.09 acres.

Clair A. Inskeep
Registered Surveyor No. 1843.

DEDICATION

KNOW ALL MEN BY THESE PRESENTS That LONG ISLAND COMPANY INCORPORATED by Willard P. Wren President and Donald M. Hilliker Secretary and Treasurer owners of the land shown by and indicated on the foregoing plat have authorized the laying out of the same which is to be known and designated as FERNWOOD NUMBER TWO in Virginia Military Survey Number 13393, Richland Township, Logan County, Ohio.

The streets shown thereon is dedicated to the public. In witness whereof the said Willard P. Wren President and Donald M. Hilliker Secretary and Treasurer have hereunto set their hands and affixed the official seal of LONG ISLAND COMPANY INCORPORATED.

Signed and acknowledged in the presence of us.

Willard P. Wren President
Donald M. Hilliker Secretary and Treasurer

E. K. Core
Dorothy M. Curran

LONG ISLAND COMPANY INCORPORATED

STATE OF OHIO, LOGAN COUNTY ss
Be it remembered that on the _____ day of _____ one thousand nine hundred forty six before me the subscriber a NOTARY PUBLIC in and for said county personally came Willard P. Wren, President and Donald M. Hilliker Secretary and Treasurer of LONG ISLAND COMPANY INCORPORATED and acknowledged the signing thereof to be their voluntary act for the purposes therein mentioned.

In testimony whereof I have hereunto subscribed my name and affixed my official seal on the day and year last aforesaid.

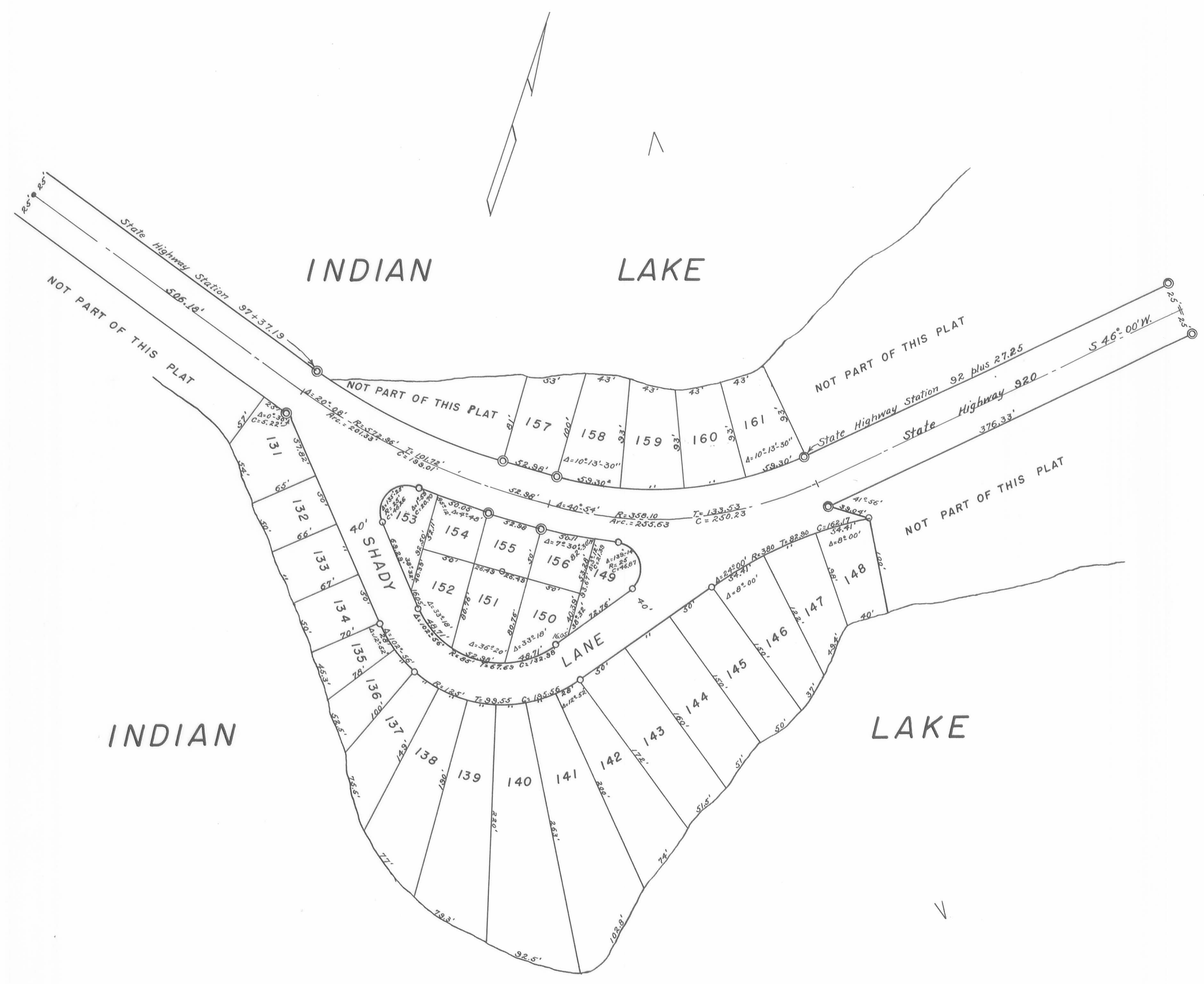
Notary Public Logan County Ohio.
Accepted this 22nd day of July 1946
Dorothy M. Curran
My commission expires June 13, 1947

Approved this 21 day of July 1946.
E. K. Core
County Engineer.

Commissioners, Logan County, Ohio.
Roger Cloud
E. C. Webber
Jas. S. Outland

Transferred this 22 day of July 1946.
Francis D. Longbrake
County Auditor.

Received for record this 22 day of July 1946.
Recorded in Plat Book C at Page 43
August 8 1946.
Paul O. Hatch
County Recorder.



GRAHAM'S ALLOTMENT

OF PART OF

VIRGINIA MILITARY SURVEY NUMBER 3137

JEFFERSON TOWNSHIP- LOGAN COUNTY, OHIO

SCALE: 1" = 100'

Plat Cabinet A
Slide 263

SURVEYOR'S CERTIFICATE

The annexed plat correctly represents Grahams Allotment of part of Virginia Military Survey Number 3137 in Jefferson Township, Logan County, Ohio as surveyed in June 1946. Iron pipes were placed at all points marked \odot . Stakes were set at each lot corner. Distances are in feet and decimals of a foot. Bearings are present magnetic bearings. The area included is 5.65 acres.

Clair A. Triskeep
Registered Surveyor No. 1843

DEDICATION

Know all men by these presents that Ralph Graham and Ida Graham proprietors of the land indicated on the accompanying plat have authorized the laying out of the same as indicated in the accompanying plat. The right of ingress and egress and the right to construct public utilities in and on the 40 foot drive and the 16' at the rear of all the lots is granted to each and all of the owners of lots show on this plat.

Raymond LeVan
Witness
Paul Orsborn
Witness

Ralph Graham
Ida Graham

STATE OF OHIO SS
COUNTY OF LOGAN

Be it remembered that on the 19 day of August 1946, before me, the subscriber a notary public in and for Logan County, personally appeared Ralph Graham and Ida Graham grantors in the foregoing dedication and acknowledged the signing thereof to be their free and voluntary act.

In testimony whereof, I have hereunto subscribed my name and affixed my Notarial Seal on the day and year last aforesaid.

Paul Orsborn
Notary Public- Logan County
State of Ohio
My Notarial Commission Expires
June 25-1949.

COUNTY ENGINEER'S APPROVAL

The annexed plat is hereby approved July 1946

E. H. Core
County Engineer, Logan County, Ohio.

ACCEPTANCE

The annexed plat was approved and accepted by the Board of County Commissioners at a regular meeting August 26 1946

Roger Cloud
E. C. Webber
Clas. S. Outland
Commissioners of Logan County.

AUDITOR'S OFFICE- LOGAN COUNTY, OHIO

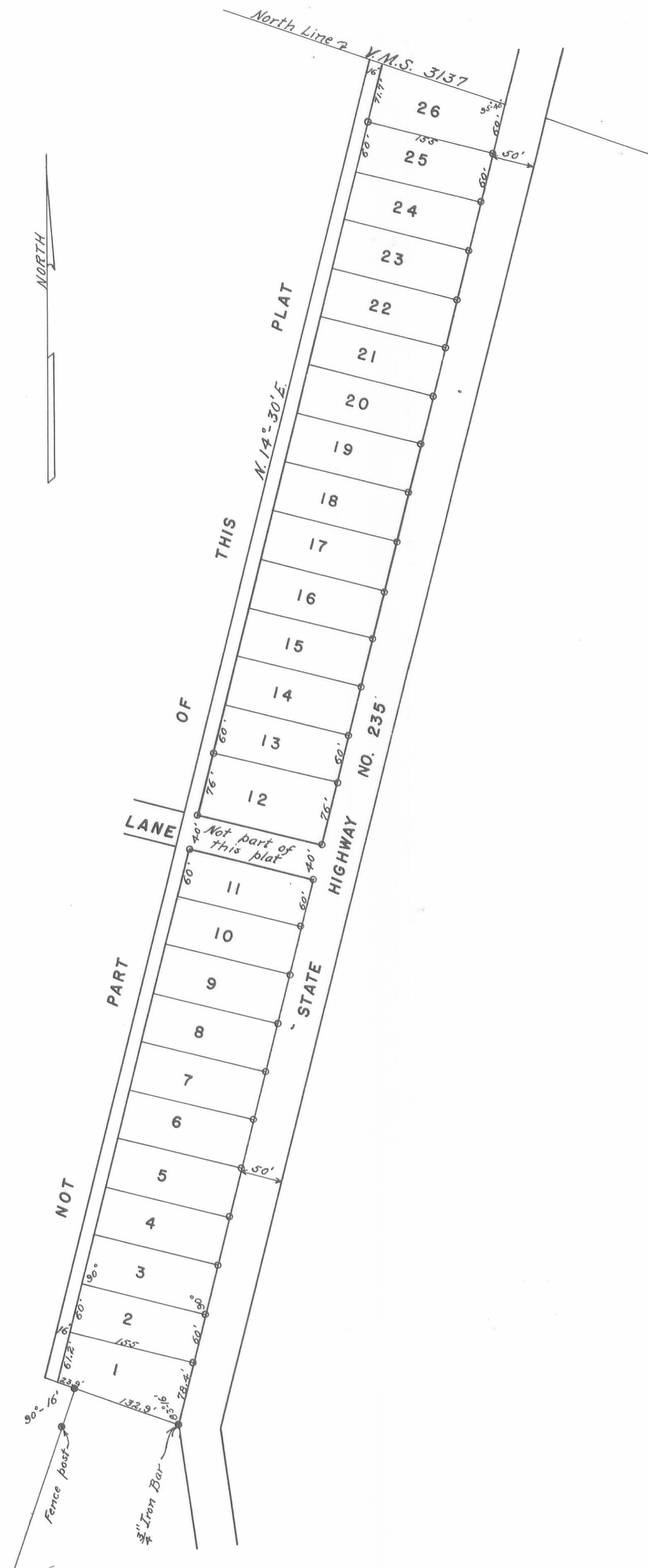
The within lots transferred the 6 day of September 1946

Francis D. Longbrake
Auditor of Logan County, Ohio.

RECORDER'S OFFICE- LOGAN COUNTY, OHIO

Received for record at 8:30 AM. o'clock on the 7 of September 1946
Recorded in Plat Book C, Volume, Page 44

Paul O. Batch
Recorder of Logan County, Ohio.



BERG'S ALLOTMENT

Plat Cabinet A
Slide 263

OF PART OF

VIRGINIA MILITARY SURVEY NUMBERS

9925-9946-10121

WASHINGTON TOWNSHIP

LOGAN COUNTY

SCALE: 1" = 100'

SURVEYORS CERTIFICATE

The annexed plat correctly represents Berg's Allotment of part of Virginia Military Survey Numbers 9925, 9946, 10121 & Lot 254 of Five Parks Addition as surveyed in June 1946. Iron pipes were placed at all points marked O. Stakes were set at each lot corner. Distances are in feet and decimals of a foot, bearings are present magnetic bearings. The area included is 6.15 acres.

Clair A. Inskip
Reg. Surveyor No. 1843

DEDICATION

Know all men by these presents that Charles F. Berg and Gladys Berg proprietors of the land indicated on the accompanying plat have authorized the laying out of the same and hereby dedicate the streets to the public use forever.

Witness - J. H. Wisecup
Witness - Minnie A. Shaw

C. F. Berg
Gladys C. Berg

STATE OF OHIO SS. LOGAN COUNTY SS.

Be it remembered that on the 18 day of July 1946, before me, the subscriber a Notary Public in and for Logan County, personally appeared Charles F. Berg and Gladys Berg, grantors in foregoing dedication and acknowledged the signing thereof to be their free and voluntary act. In testimony whereof, I have hereunto subscribed my name and affixed my Notarial Seal on the day and year last aforesaid.

J. H. Wisecup
Notary Public
Logan County - State of Ohio
My Commission Expires Jan. 8, 1949

COUNTY ENGINEERS APPROVAL

The Annexed plat is hereby approved, July 29 1946

E. K. Core
County Engineer, Logan County

ACCEPTANCE

The annexed plat was approved and accepted by the Board of County Commissioners at a regular meeting July 29 1946

Roger Cloud
E. C. Webber
Clas. C. Outland
Commissioners of Logan County, Ohio.

RECORDERS OFFICE- LOGAN COUNTY, OHIO.

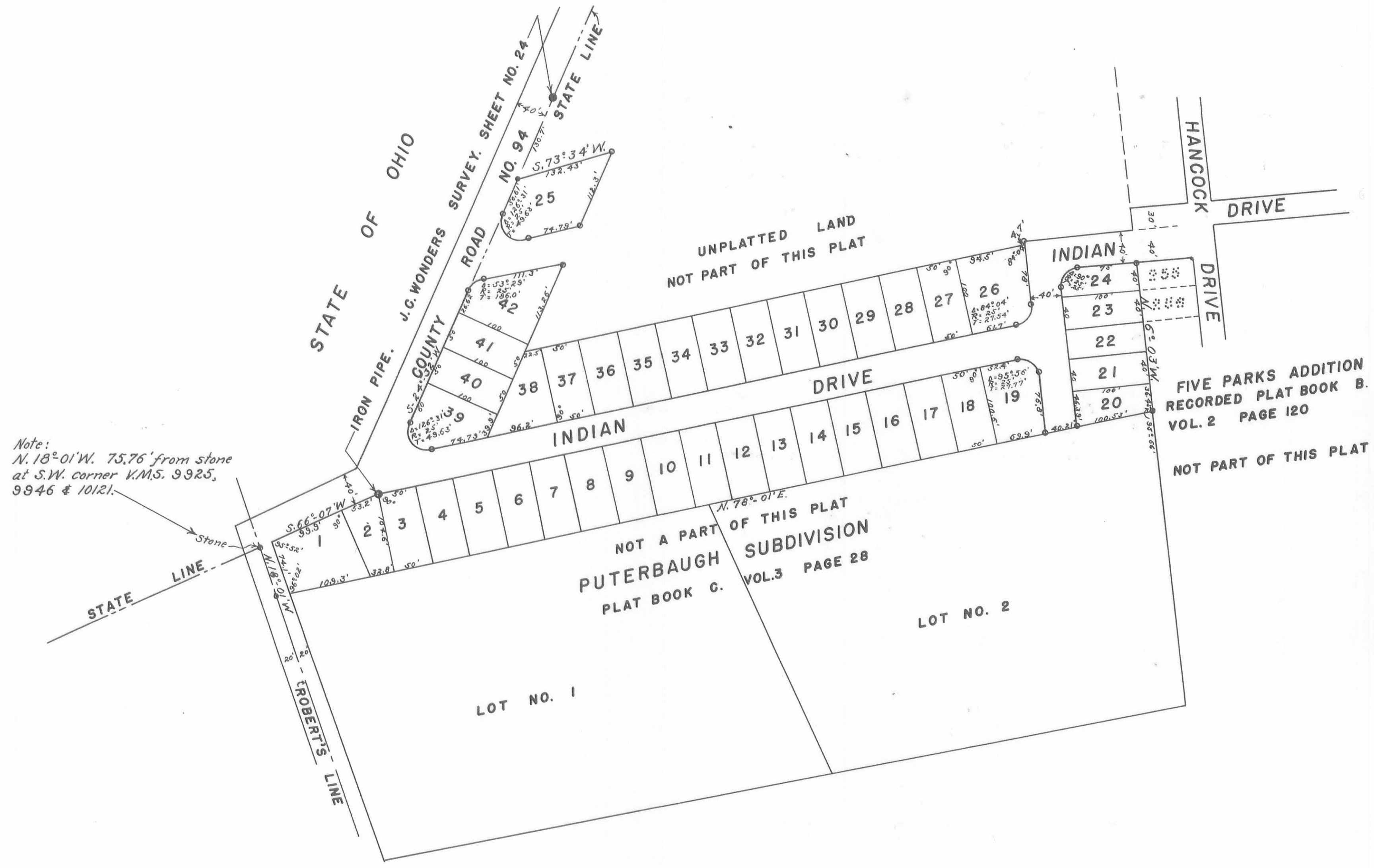
Received for record at 8:15 o'clock A.M. on the 11 of September 1946
Recorded in Plat Book C Vol. at Page 45.

Paul O. Batch
Recorder of Logan County, Ohio.

AUDITORS OFFICE- LOGAN COUNTY, OHIO.

The within lots transferred the 24 day of July 1946.

Francis D. Longbrake
Auditor of Logan County Ohio.



THOMAS ADDITION NO. 2

Plat Cabinet A
Slide 265

CHIPPEWA PARK
LOGAN COUNTY OHIO
1946

I hereby certify that the annexed plat is a correct representation of a survey made by me in Virginia Military Survey No. 12276, Stokes Twp. Logan Co. Ohio. Sept. 28, 1946.
Chas. Ash
Surveyor No. 355

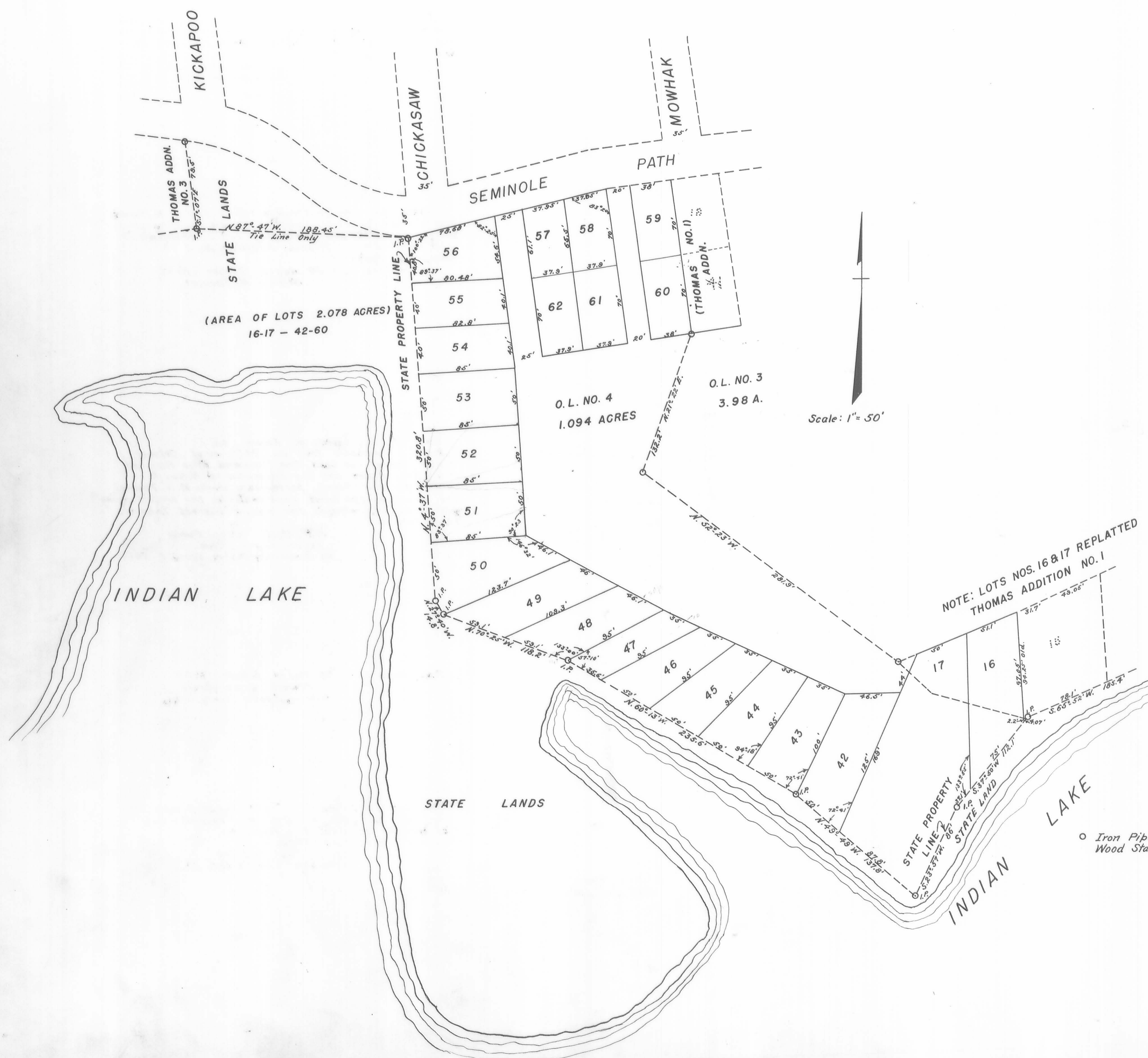
Know all men by these presents that W.M. Thomas proprietor of the land indicated on the accompanying plat has authorized the laying out of same which is to be known as Thomas Addition No. 2 to Chippewa Park. Signed this 14th day of October, 1946
William M. Thomas

State of Ohio County of Logan s.s.
Be it remembered that on the 14th day of October in the year of our Lord One Thousand Nine Hundred Forty Six.
Before me the subscriber a Notary Public in and for said County, personally came W.M. Thomas the owner of the lands incorporated in the accompanying plat and acknowledges the signing thereof to be his voluntary act.
E.R. Moots
Notary Public
Logan Co. Ohio
My Commission Expires Mar. 7, 1947

Transferred this 14th day of October, 1946
Francis D. Longbrake
Auditor Logan Co. Ohio

Received for record this 14th day of October, 1946, at 2:00 O'clock P.M. and recorded in plat Book No. 3 Vol. C Page 46
Recorded October 18, 1946.
Paul O. Batch
Recorder Logan Co.

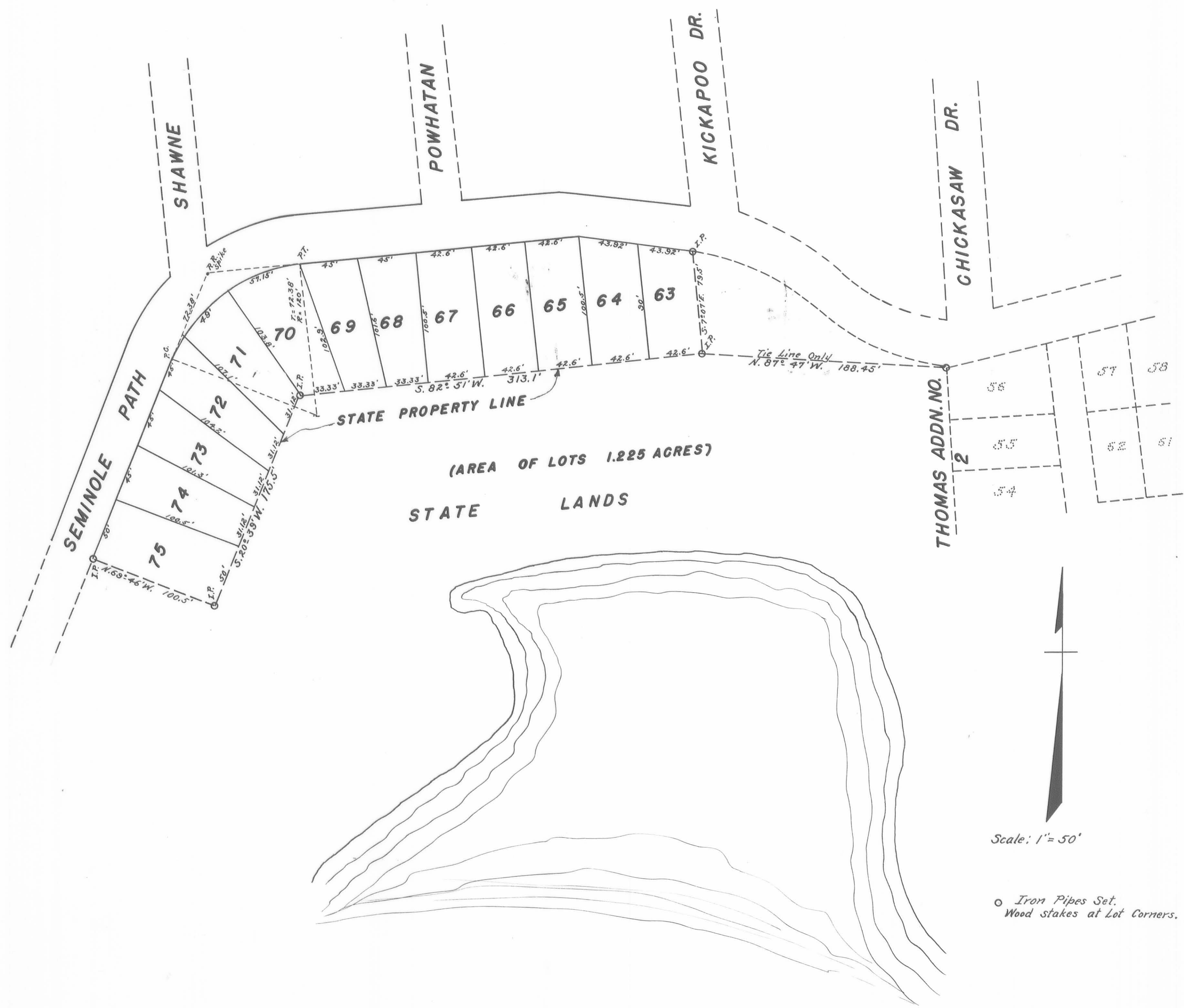
Iron Pipes Set
Wood Stakes at Lot Corners



THOMAS ADDITION NO. 3

Plat Cabinet A
Slide 265

CHIPPEWA PARK
LOGAN COUNTY OHIO
1946



I hereby certify that the annexed plat is a correct representation of a survey made by me in Virginia Military Survey 12,276, Stokes Township, Logan Co. Ohio, Sept. 28, 1946.

--- Chas. Ash
Surveyor No. 333

Know all men by these presents that W.M. Thomas proprietor of the land indicated on the accompanying plat has authorized the laying out of same, which is to be known as Thomas Addition No. 3 to Chippewa Park.

Signed this 14 day of October 1946.
--- William M. Thomas.

State of Ohio, County of Logan s.s.
Be it remembered that on 14th day of October in the year of our Lord One Thousand Nine Hundred Forty Six, Before me the subscriber a Notary Public in and for said County, personally came W.M. Thomas the owner of the lands incorporated in the accompanying plat and acknowledges the signing thereof to be his voluntary act.

--- E. R. Moots Notary Public
Logan County, Ohio.
My Commission Expires, March 7, 1947

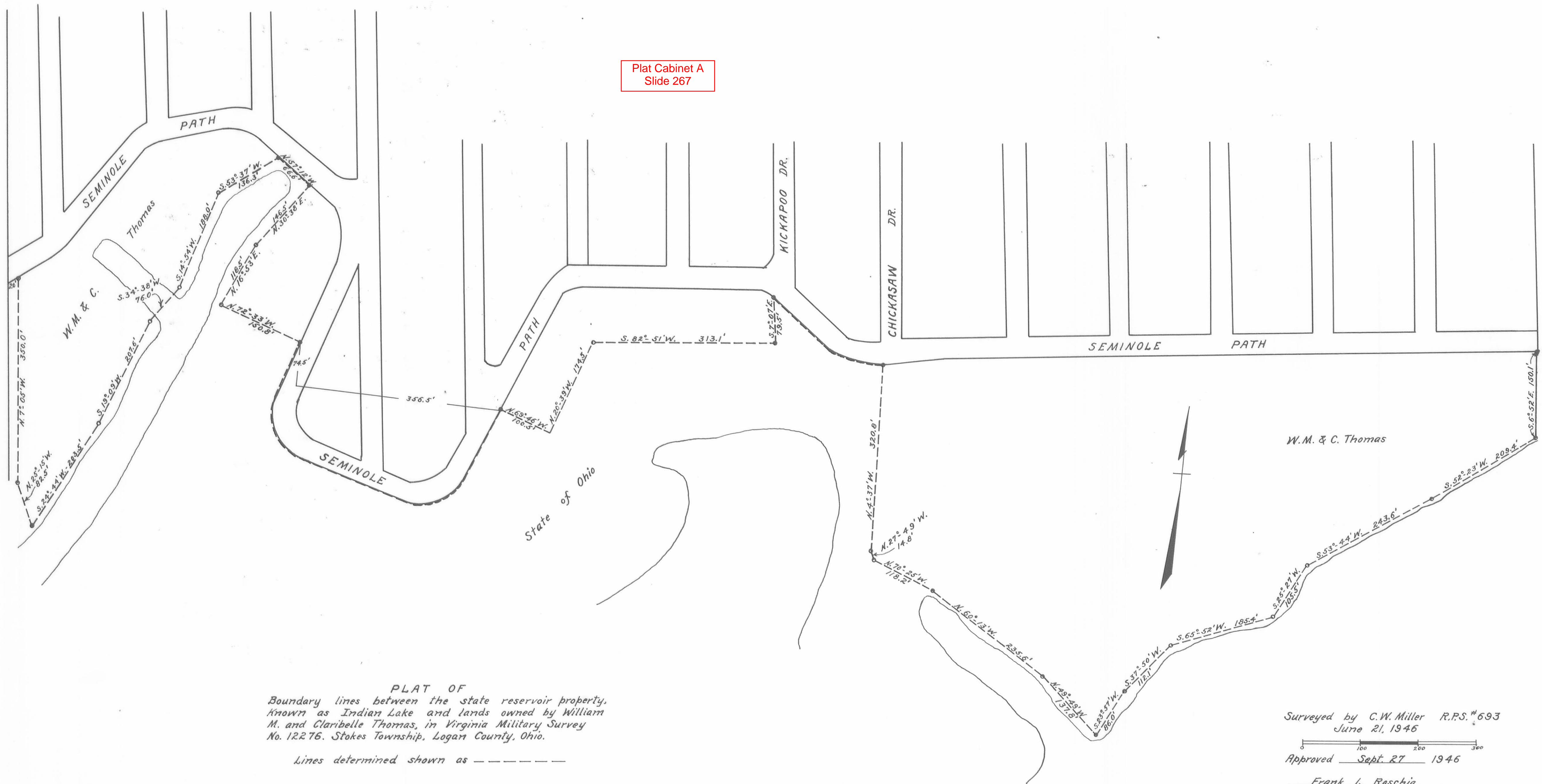
Transferred this 14 day of October 1946.
--- Francis D. Longbrake
Auditor, Logan County, Ohio.

Received for record this 14th day of October 1946, at 2:02 O'clock P.M. and recorded in Plat book No. 3 -- Vol. 6 -- Page 41.
Recorded October 25, 1946.
--- Paul O. Batch
Recorder, Logan County, Ohio.

Scale: 1" = 50'

o Iron Pipes Set.
Wood stakes at Lot Corners.

Plat Cabinet A
Slide 267



PLAT OF
Boundary lines between the state reservoir property,
Known as Indian Lake and lands owned by William
M. and Claribelle Thomas, in Virginia Military Survey
No. 12275. Stokes Township, Logan County, Ohio.

Lines determined shown as - - - - -

Surveyed by C.W. Miller R.P.S. #693
June 21, 1946
Approved Sept. 27 1946
Frank L. Raschig
Director of Public Works of Ohio.

CORPORATION LINE EXTENSION

Plat Cabinet A
Slide 267

NORTH MAIN STREET

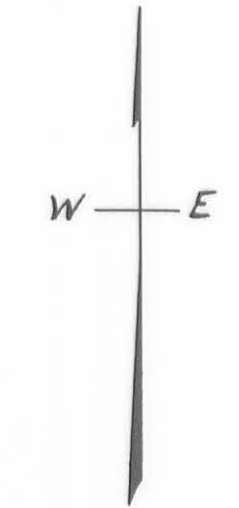
BELLEFONTAINE, OHIO

1946

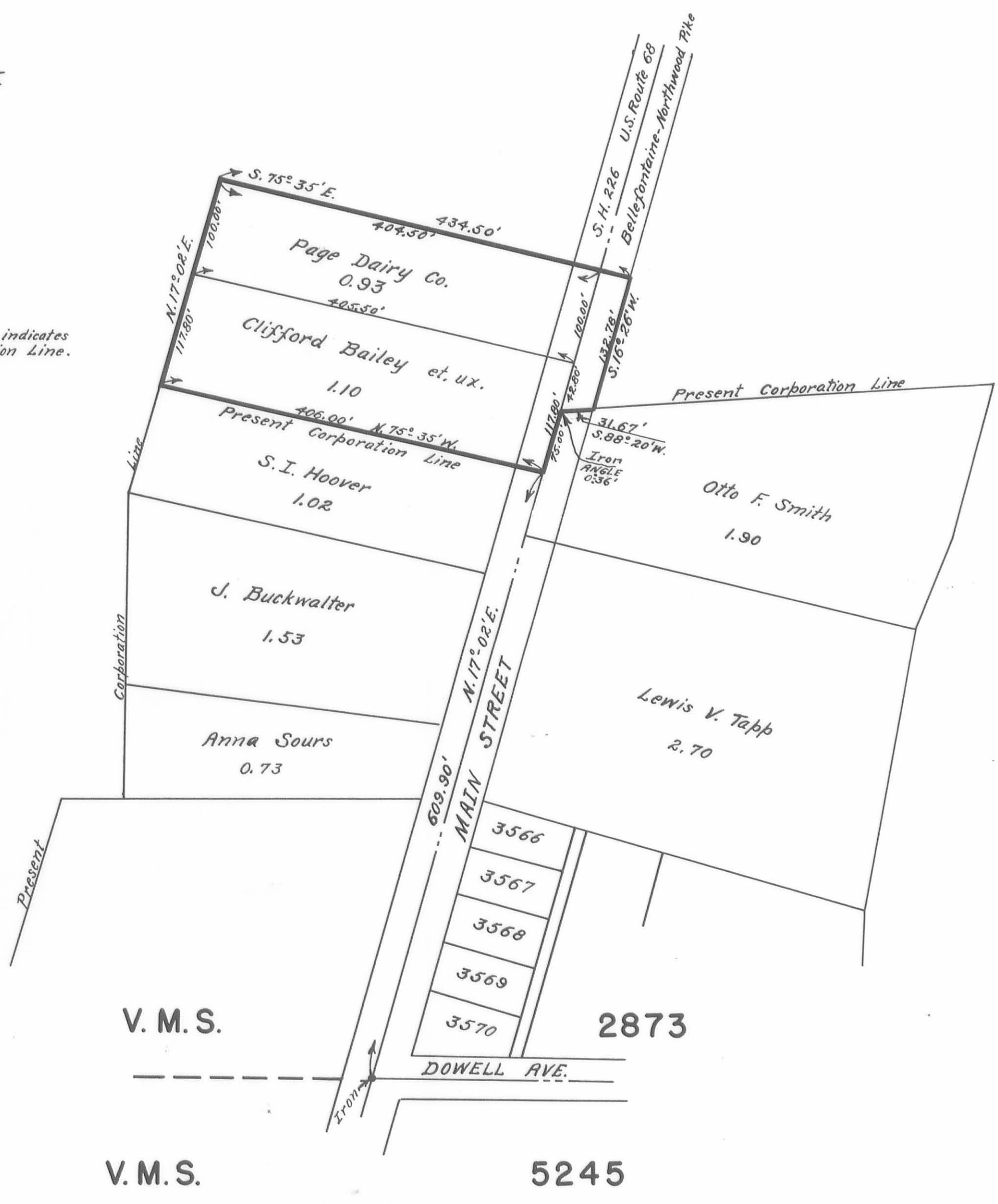
LAKE TOWNSHIP LOGAN COUNTY

1" = 100'

F. F. WRIGHT CITY ENGINEER



Note:
Heavy Line indicates
New Corporation Line.



ORDINANCE NO. 1849.

AN ORDINANCE ACCEPTING THE APPLICATION FOR ANNEXATION OF TERRITORY ON NORTH MAIN STREET TO THE CITY OF BELLEFONTAINE, LOGAN COUNTY, OHIO.

BE IT ORDAINED BY the Council of the City of Bellefontaine, State of Ohio, as follows, to-wit:

SECTION 1:

That the application of THE PAGE DAIRY COMPANY, CLIFFORD H. BAILEY and Mrs ANNA MARIE BAILEY for the annexation of the following described territory in the County of Logan and adjacent to the City of Bellefontaine, Ohio, to-wit:

Beginning at an Iron in the south line of V.M.S. 2873 at the center of Dawell Avenue and the center of North Main St.; Thence with the center of N. Main St. N. 17° 02' E. - 684.90 feet to an Iron in an angle of the present Corporation line of Bellefontaine, said Iron being the beginning point of this description; Thence with the center of N. Main St. S. 17° 02' W. - 75.00 feet with the present Corporation line to a point at the N.E. corner of S.E. Hoover 1.02 acre tract; Thence with the present Corporation line and the North line of said Hoover tract N. 75° 35' W. - 406.00 feet to an Iron at said Hoover N.W. corner; the last described line passing an Iron at the west side of N. Main St. at 30.00 feet; Thence N. 17° 02' E. - 217.80 feet to an Iron, the last described line passing an Iron pipe at the N.W. corner of the Clifford Bailey 1.10 acre tract at 117.80 feet; Thence with the North line of the Page Dairy Co. 0.93 acre tract S. 75° 35' E. - 434.50 feet to a point in the East side of N. Main St., the last described line passing an Iron pipe at the West side of N. Main St. at 374.50 feet and also passing the center of N. Main St. at 404.50 feet; Thence with the East side of N. Main St. S. 16° 26' W. - 132.78 feet to a point in the present Corporation line; Thence with the present Corporation line S. 88° 20' W. - 31.67 feet to the point of beginning, the above described tract containing 1.10 acres in the name of Clifford Bailey et. ux., and 0.93 acres in the name of the Page Dairy Co. and being shown on map FF-1-A on file in the Office of the City Engineer, Bellefontaine, Ohio.

An accurate map of which territory, together with the petition for its annexation, and other papers relating thereto, and a certified transcript of the proceedings of the County Commissioners in relation thereto are on file with the Clerk of the Council of said City, be and the same is hereby accepted. Said territory is now and will be used as "Light Industrial" as classified under the zoning ordinance of the City of Bellefontaine and if annexed, should be so classified.

SECTION 2:

This ordinance shall take effect and be in force from and after the earliest period allowed by law.

Passed October 14, 1946

G. Louis Wren
President of Council.

Attest:
Harry E. Travis
Clerk of Council

Approved: October 15, 1946
Robert B. Cook, Sr.
Mayor

John C. Hoover
City Solicitor

Bellefontaine, Ohio.
October 15, 1946.

I hereby certify that this is a true and exact copy of Ordinance No. 1849, passed by the Council of the City of Bellefontaine, Ohio, October 14, 1946.

Signed: Harry E. Travis
Clerk of Council - City Auditor.

106686
Received Nov. 20-1946 at 2:25 P.M.
Recorded Nov 21-1946
Vol 192 Page 15-
Paul D. Bateh, Recorder.

INDIAN PARK NUMBER FIVE

Plat Cabinet A
Slide 269

FOR
THE BELLEFONTAINE DEVELOPMENT CO.

BELLEFONTAINE, OHIO.

SCALE 1" = 80'

AUGUST 1946

CLAIR A. INSKEEP, ENGINEER.

SURVEYOR'S CERTIFICATE

This plat correctly represents INDIAN PARK NUMBER FIVE in part of VIRGINIA MILITARY SURVEY NUMBER 5245 in Bellefontaine, Lake Township, Logan County, Ohio. All distances are shown in feet. Angles shown on curved lines are central angles. Distances shown on curved lines are chord lengths. Points on the plat marked O indicate the location of existing monuments. Points marked ● indicate the location of iron bars set on this survey. Survey made in July and August 1946. The area of the lots platted in V.M.S. 5245 is 10.60 acres.

The area in the streets shown and not heretofore platted is 2.40 acres. The bearings shown are true bearings.

Clair A. Inskeep
Registered Surveyor No. 1843.

DEDICATION

Know all men by these presents that the Bellefontaine Development Company and Norman F. Jenkins & Lily Betty Jenkins, Proprietors of the land indicated on the accompanying plat has authorized the laying out of the same and hereby dedicate the Streets to the public use forever.

THE BELLEFONTAINE DEVELOPMENT CO.

<u>Edward K. Cambbell</u> Witness	<u>Arthur J. McCracken</u> President
<u>Clair A. Inskeep</u> Witness	<u>David W. Askren</u> Treasurer
	<u>Norman F. Jenkins</u>
	<u>Lily Betty Jenkins</u>

STATE OF OHIO SS
COUNTY OF LOGAN

Be it remembered that on the 21 day of December 1946, before me, the subscriber, a Notary Public in and for the said County, personally appeared Arthur J. McCracken, President and David W. Askren, Treasurer of the Bellefontaine Development Company and Norman F. Jenkins & Lily Betty Jenkins, grantors in the foregoing dedication and acknowledged the signing thereof as their free and voluntary act and deed, as such officers, respectively and the free and voluntary act and deed of said Corporation.

In testimony whereof, I have hereunto subscribed my name and affixed my Notarial Seal on the day and year last aforesaid.

Edward K. Cambbell
Notary Public - Logan County
State of Ohio.
My Notarial Commission Expires
July 20 1949.

ACCEPTANCE

The annexed plat was adopted by Ordinance Number 1863 as an addition to the City of Bellefontaine, State of Ohio. Said Ordinance was passed at a regular meeting of Council on the 23rd day of December 1946.

<u>Robert B. Cook Jr.</u> Mayor	<u>Harry E. Travis</u> Clerk
	<u>J. Louis Wren</u> President of Council.

COUNTY ENGINEER'S OFFICE

Approved this 23rd day of December 1946.

E. K. Core
County Engineer

ACCEPTANCE

The annexed plat was approved and accepted by the Board of County Commissioners at a regular meeting December 23 1946.

<u>Roger Cloud</u>
<u>E. C. Webber</u>
<u>Jas. S. Outland</u>

Commissioners of Logan County, Ohio.

AUDITOR'S OFFICE-LOGAN COUNTY, OHIO.

The within lots transferred this 24 day of December 1946.

Francis D. Longbrake
Auditor of Logan County, Ohio.

RECORDER'S OFFICE-LOGAN COUNTY, OHIO

Received for record at 4:34 o'clock P.M. on the 27 day of December 1946.
Recorded in Plat Book C Vol. 3 Page 50

Paul O. Batch
Recorder of Logan County, Ohio.



The original of this page is blank or missing.

LAKESIDE ALLOTMENT

INDIAN LAKE STOKES TWP.

LOGAN COUNTY, OHIO

(NORTH PART)

Plat Cabinet A
Slide 269



DEDICATION

We, Tira M. Duff, Elmer E. Hardin, Estel Luntz, Gladys M. Hardin, Mary E. Luntz, Irvin Luntz, Ralph Wisener, L. G. Hoop, Ora D. Hoop, Nola Ballinger, Etta J. Ballinger, Howard Baber, Mary J. Baber, Lester Paul Ballinger, Emma Ballinger, Jesse J. Ballinger, Stella V. Ballinger, Bertsel A. Whited, Gladys Whited, Calvin D. Dyke et ux, Fred Pugh, Clinton M. Candless, Harrison Schellenger, Edwin Quickel, Ada R. Duff, H. H. Walborne, Charles C. Armstrong, Zelia M. Armstrong, Neil Minnick, Edna R. Minnick, Farol M. McCabe, owners and proprietors of LAKESIDE ALLOTMENT do hereby acknowledge the accompanying plat and explanations to be a correct exhibit of LAKESIDE ALLOTMENT and that the streets thereon shown are dedicated as public highways, IN WITNESS WHEREOF WE have hereunto set our hands, the 29 day of October A.D. 1946.

Signed and sealed in the presence of:

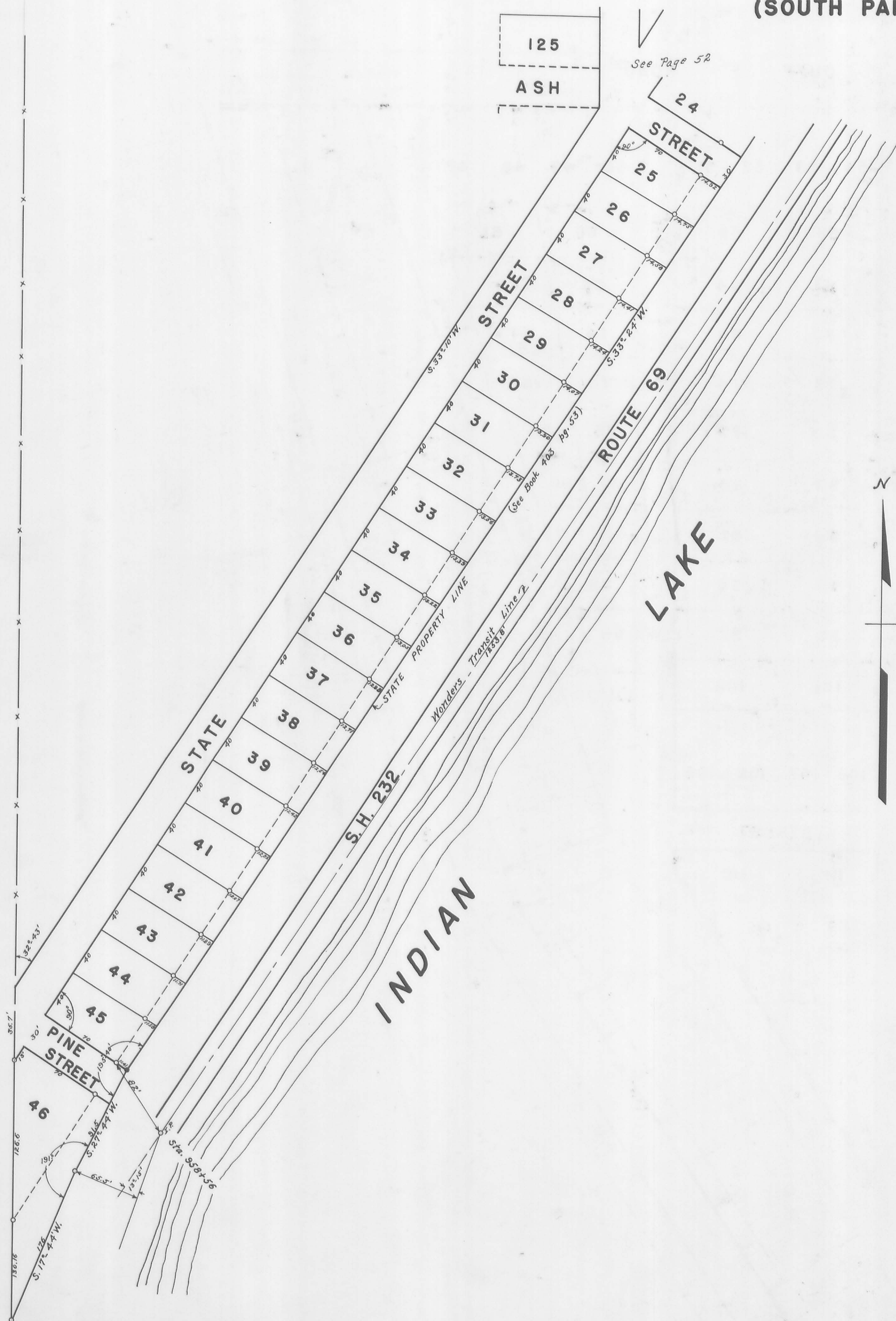
- | | |
|---|---|
| <p>1 Edwin O. Quickel</p> <p>2 Clinton M. Candless</p> <p>3 Harrison Schellenger</p> <p>4 Charles C. Armstrong</p> <p>5 Zelia M. Armstrong</p> <p>6 Howard Baber</p> <p>7 Mary J. Baber</p> <p>8 Neil Minnick</p> <p>9 Edna R. Minnick</p> <p>10 Nola Ballinger</p> <p>11 Etta Ballinger</p> <p>12 Farol M. McCabe</p> <p>13 Ada R. Duff</p> <p>14 Elmer E. Hardin</p> <p>15 Estel Luntz</p> <p>16 Gladys M. Hardin</p> <p>17 Mary E. Luntz</p> <p>18 Irvin Luntz</p> <p>19 L. G. Hoop</p> <p>20 Ora D. Hoop</p> <p>21 Bertsel Whited</p> <p>22 Gladys U. Whited</p> <p>23 Lester Bellinger</p> <p>24 Emma Ballinger</p> <p>25 Jesse J. Ballinger</p> <p>26 Stella V. Ballinger</p> <p>27 Ralph Wisener</p> <p>28 H. H. Walborne</p> <p>29 C. D. Dyke</p> <p>30 Martha E. Dyke</p> <p>31 Charles F. Pugh</p> <p>32 Tira M. Duff</p> | <p>Clinton M. Candless</p> <p>Harrison Schellenger</p> <p>Edwin O. Quickel</p> <p>Lela M. Candless</p> <p>Clinton M. Candless</p> <p>Edwin O. Quickel</p> <p>Zelia M. Armstrong</p> <p>Tira M. Duff</p> <p>Charles C. Armstrong</p> <p>Tira M. Duff</p> <p>Mary J. Baber</p> <p>W. R. Kindle</p> <p>Howard B. Baber</p> <p>W. R. Kindle</p> <p>Edna R. Minnick</p> <p>Tira M. Duff</p> <p>Neil Minnick</p> <p>Tira M. Duff</p> <p>Etta Ballinger</p> <p>Tira M. Duff</p> <p>Nola Ballinger</p> <p>Tira M. Duff</p> <p>Roma M. McCabe</p> <p>Tira M. Duff</p> <p>L. Eugene Duff</p> <p>Tira M. Duff</p> <p>Gladys M. Hardin</p> <p>Mary E. Luntz</p> <p>Gladys M. Hardin</p> <p>Mary E. Luntz</p> <p>Tira M. Duff</p> <p>Ada R. Duff</p> <p>Tira M. Duff</p> <p>Ada R. Duff</p> <p>Tira M. Duff</p> <p>Elmer E. Hardin</p> <p>Estel Luntz</p> <p>Elmer E. Hardin</p> <p>Estel Luntz</p> <p>Elmer E. Hardin</p> <p>Mary Whited</p> <p>Marilyn Whited</p> <p>Mary Whited</p> <p>Marilyn Whited</p> <p>Jesse J. Ballinger</p> <p>Ralph Wisener</p> <p>Ralph Wisener</p> <p>Jesse J. Ballinger</p> <p>Emma Ballinger</p> <p>Lester Bellinger</p> <p>Emma Ballinger</p> <p>Lester Bellinger</p> <p>Jesse J. Ballinger</p> <p>Emma Ballinger</p> <p>Lucille Walborne</p> <p>Mary F. Campbell</p> <p>Martha E. Dyke</p> <p>Tira M. Duff</p> <p>C. D. Dyke</p> <p>Tira M. Duff</p> <p>G. E. Knobbe</p> <p>Emma D. Knobbe</p> <p>Carl E. Keyser</p> <p>E. R. Core</p> |
|---|---|

See Page 53

LAKESIDE ALLOTMENT INDIAN LAKE STOKES TWP. LOGAN COUNTY, OHIO

Plat Cabinet A
Slide 269

(SOUTH PART)



SURVEYOR'S CERTIFICATE

The accompanying plat represents a subdivision of land in the Township of STOKES, County of LOGAN and is a part of Section 27-R.8-T.6 which subdivision is hereafter to be known as LAKESIDE ALLOTMENT.
 The tract laid out and platted has area of 12.21 acres.
 The direction of lines, width of streets and lots are represented on the plat.
 I hereby certify that the accompanying plat is a correct representation of LAKESIDE ALLOTMENT.

W. R. Montgomery
Civil Engineer

STATE OF OHIO COUNTY OF LOGAN

Be it remembered that on this 29th day of October A.D. 1946 before me and for said County and State personally appeared the above named owners and proprietors of LAKESIDE ALLOTMENT and acknowledged the signing of the foregoing instrument to be their free act and deed for the uses and purposes therein named.
 In testimony whereof I have hereunto set my hand on the day and year last above named.

Norman Keyser
Notary Public

Approved:-
Date: 31 October 1946.

E. K. Gore
County Engineer

Approved:-
Date: 27 Jan 47.

E. C. Webber
Clas. S. Outland
Roger Cloud
County Commissioners

Transferred January 27 1947
Francis D. Longbrake
County Auditor

107462 Received for Record February 8-1947
Recorded in Plat Book C Pages 523, 53

Paul O. Batch
County Recorder

Note:- ● Iron pipe.
○ Steel fence post 30" long
Scale:- 1" = 50'

Approved:-
Date: Jan 20-1947

Lester D. Taylor
Harry Beech
Lee Kennedy
Stokes Twp. Trustees

REESE ADDITION

VIRGINIA MILITARY SURVEY

NUMBER 12276

STOKES TOWNSHIP, LOGAN COUNTY, OHIO.

SCALE 1"=50'

MARCH 1947

CLAIR A. INSKEEP

CIVIL ENGINEER

Plat Cabinet A
Slide 271

SURVEYOR'S CERTIFICATE

The annexed plat correctly represents REESE'S ALLOTMENT of part of V.M.S. Number 12276 in Stokes Township, Logan County, Ohio as surveyed in November 1946. Iron pipes were placed at all points marked O. Stakes were set at each lot corner. Iron bars were placed at all points marked ●. Distances are in feet and in decimals of a foot. The area included is 3.06 acres.

Clair A. Inskeep
Registered Surveyor No 1843

DEDICATION

Know all men by these presents that Orra M. Reese, Sylvia Reese, his wife, Robert E. Reese and Ruth Reese, his wife, proprietors of the land indicated on the accompanying plat have authorized the laying out of the same. Basswood Avenue is dedicated to the use of the abutting lot owners.

Clair A. Inskeep Orra M. Reese
witness Sylvia Reese
Gene L. Lane Robert E. Reese
witness Ruth Reese

STATE OF OHIO COUNTY OF LOGAN SS

Be it remembered that on the 22nd day of March 1947, before me, the subscriber a Notary Public in and for Logan County, personally appeared Orra M. Reese, Sylvia Reese, Robert E. Reese and Ruth Reese, grantors in the foregoing dedication and acknowledged the signing thereof to be their free and voluntary act.

In testimony whereof, I have hereunto subscribed my name and affixed my Notarial Seal on the day and year last aforesaid.

L. E. Marquis
Notary Public - Logan County - State of Ohio.
My Notarial Commission expires Mar. 6, 1950.

COUNTY ENGINEER'S OFFICE

Approved this 22 day of March 1947.

F. K. Core
County Engineer.

ACCEPTANCE

The annexed plat was approved and accepted by the Board of County Commissioners at a regular meeting 1947.

Commissioners of Logan County.

AUDITOR'S OFFICE LOGAN COUNTY, OHIO

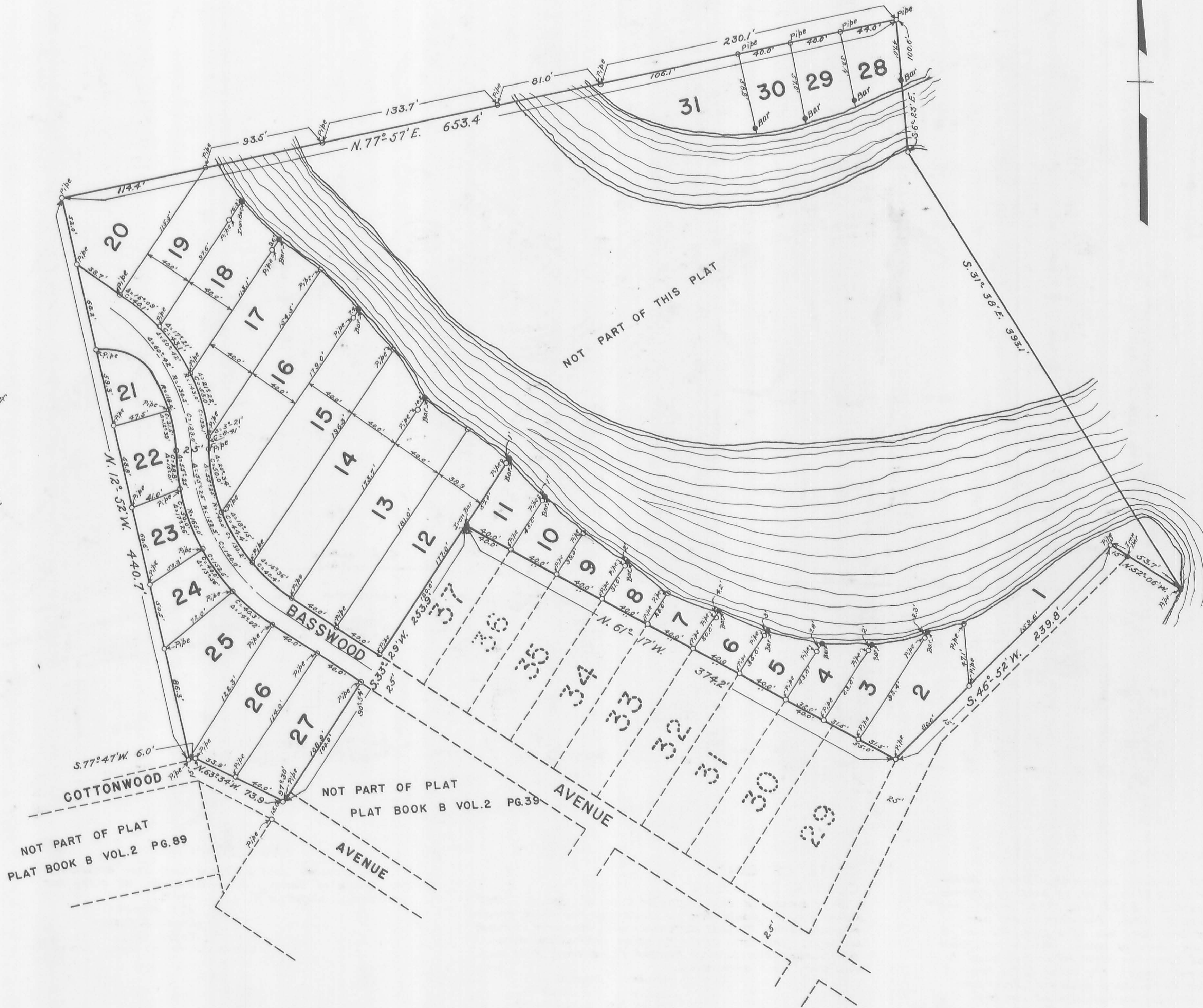
The within lots transferred the 22 day of March 1947.

Francis D. Longbrake
Auditor of Logan County, Ohio.

RECORDER'S OFFICE LOGAN COUNTY, OHIO

Received for record at 10.30 o'clock A.M. on the 22 of March 1947.
Recorded in Plat Book C, Volume 3, Page 54.

Paul O. Batch
Recorder of Logan County, Ohio.



O'CONNOR ALLOTMENT

Plat Cabinet A
Slide 273

RICHLAND TOWNSHIP, LOGAN COUNTY, OHIO.

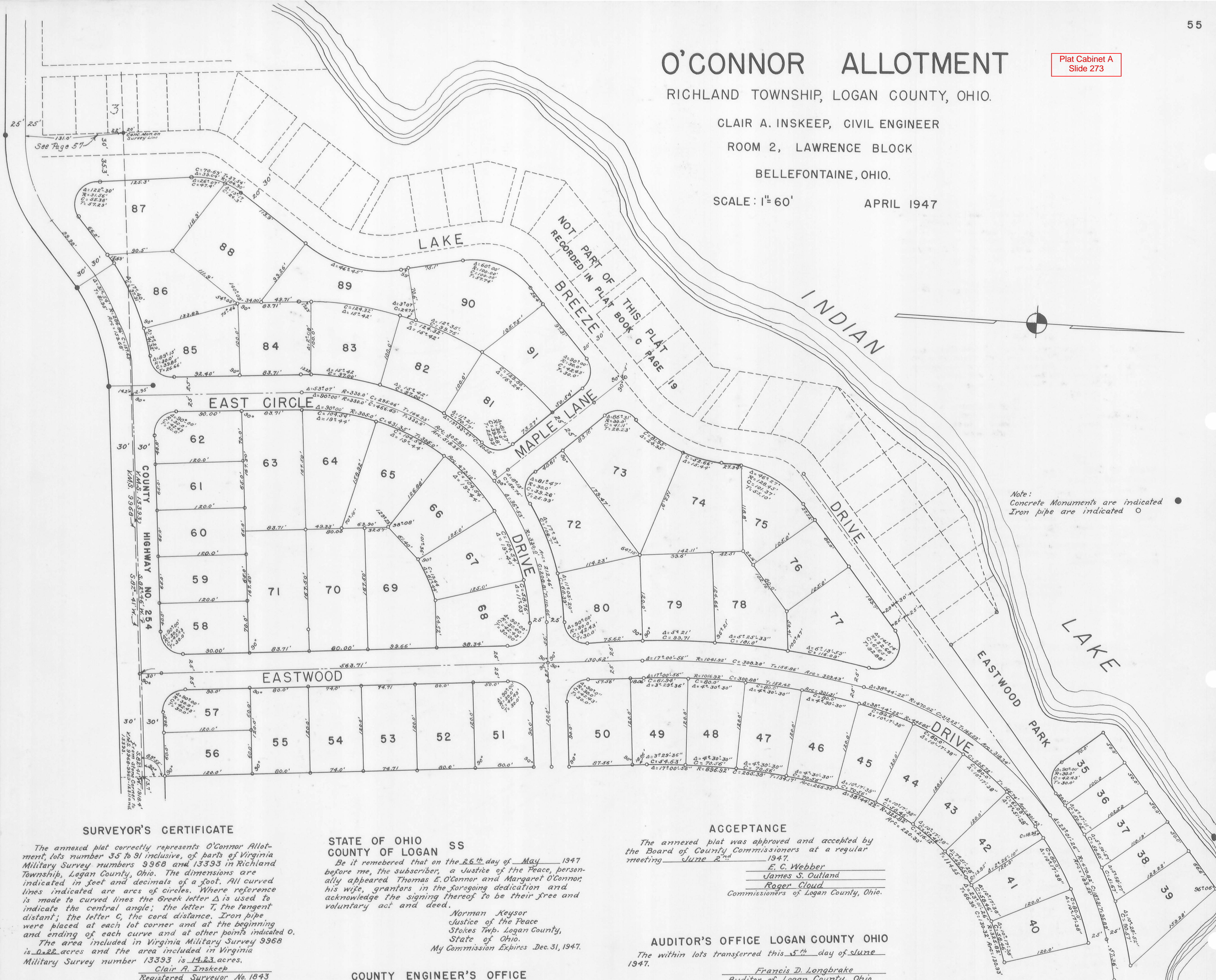
CLAIR A. INSKEEP, CIVIL ENGINEER

ROOM 2, LAWRENCE BLOCK

BELLEFONTAINE, OHIO.

SCALE: 1" = 60'

APRIL 1947



SURVEYOR'S CERTIFICATE

The annexed plat correctly represents O'Connor Allotment, lots number 35 to 91 inclusive, of parts of Virginia Military Survey numbers 9968 and 13393 in Richland Township, Logan County, Ohio. The dimensions are indicated in feet and decimals of a foot. All curved lines indicated are arcs of circles. Where reference is made to curved lines the Greek letter Δ is used to indicate the central angle; the letter T, the tangent distant; the letter C, the cord distance. Iron pipe were placed at each lot corner and at the beginning and ending of each curve and at other points indicated.

The area included in Virginia Military Survey 9968 is 0.22 acres and the area included in Virginia Military Survey number 13393 is 14.23 acres.

Clair A. Inskeep
Registered Surveyor No. 1843

DEDICATION

Know all men by these presents that Thomas E. O'Connor and Margaret O'Connor, his wife, proprietors of the land indicated on the accompanying plat have authorized the platting of the same and do dedicate the streets to the public use forever. Lots numbered 35, 36, 37, 38 and 39 extend to the waters edge, subject only to whatever rights the State of Ohio may have in the shore of Indian Lake. Eastwood park dedicated to the use of the lot owners.

Norman Keysor
Witness
Thomas E. O'Connor
Margaret O'Connor

STATE OF OHIO COUNTY OF LOGAN SS

Be it remembered that on the 26th day of May 1947 before me, the subscriber, a Justice of the Peace, personally appeared Thomas E. O'Connor and Margaret O'Connor, his wife, grantors in the foregoing dedication and acknowledge the signing thereof to be their free and voluntary act and deed.

Norman Keysor
Justice of the Peace
Stokes Twp. Logan County,
State of Ohio.
My Commission Expires Dec. 31, 1947.

COUNTY ENGINEER'S OFFICE

Approved this 26th day of May 1947

E. K. Core
County Engineer

ACCEPTANCE

The annexed plat was approved and accepted by the Board of County Commissioners at a regular meeting June 2nd 1947.

E. C. Webber
James S. Outland
Roger Cloud
Commissioners of Logan County, Ohio.

AUDITOR'S OFFICE LOGAN COUNTY OHIO

The within lots transferred this 5th day of June 1947.

Francis D. Longbrake
Auditor of Logan County, Ohio

RECORDER'S OFFICE LOGAN COUNTY OHIO

Received for Record at 4.03 o'clock P.M. on the 6th day of June 1947.
Recorded in Plat Book C Volume 3 Page 55

Paul O. Batch
Recorder of Logan County, Ohio.

WAGNER ALLOTMENT

OF PART OF

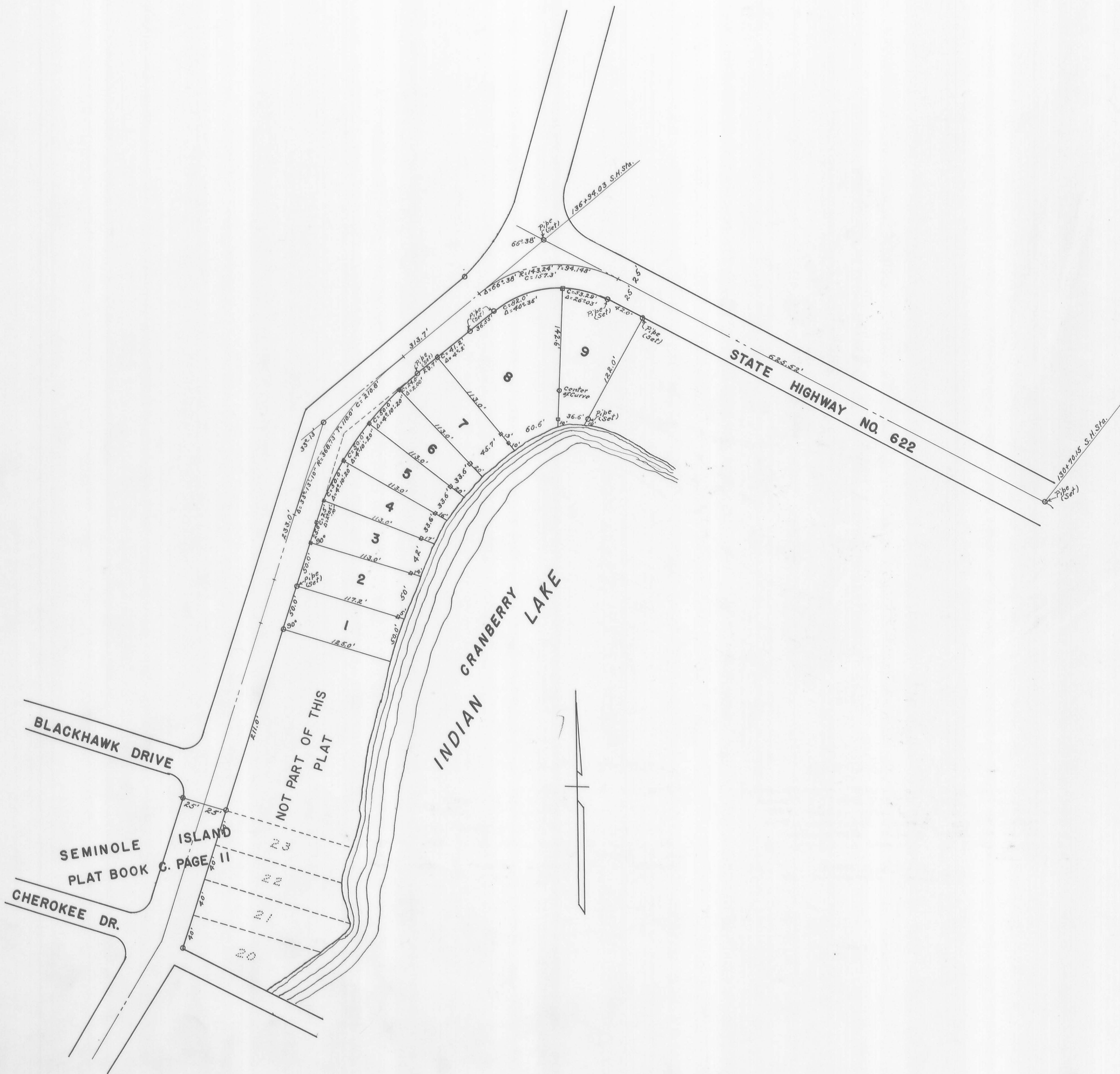
Plat Cabinet A
Slide 273

VIRGINIA MILITARY SURVEY NO. 12276

STOKES TOWNSHIP, LOGAN COUNTY, OHIO.

CLAIR A. INSKEEP, CIVIL ENGINEER

ROOM 2, LAWRENCE BLOCK, BELLEFONTAINE, OHIO.



Note:
 Stakes are indicated - □
 Pipe is indicated - ○

SURVEYORS CERTIFICATE

The annexed plat correctly represents WAGNER ALLOTMENT of part of Virginia Military Survey number 12276 in Stokes Township, Logan County, Ohio as surveyed June 24, 1947. 2"x2"x24" oak stakes were placed at each point marked □ and iron pipe were found or placed at each point marked ○. Distances are in feet and decimals of a foot. The area included is 1.54 acres.

Clair A. Inskeep
 Registered Surveyor No. 1843

DEDICATION

Know all men by these presents that Robert H. Wagner and Eva L. Wagner his wife proprietors of the land indicated on the accompanying plat have authorized the laying out of the same in accordance with annexed plat

Fredrich S. Howell Robert H. Wagner
 Witness Witness
 Jeanne Ritchie Eva L. Wagner
 Witness Witness

STATE OF OHIO SS COUNTY OF LOGAN

Be it remembered that on the 11 day of July 1947, before me, the subscriber a notary public in and for Logan County, personally appeared Robert H. Wagner and Eva L. Wagner grantors in the foregoing dedication and acknowledged the signing thereof to be their free and voluntary act.

In testimony whereof, I have hereunto subscribed my name and affixed my Notarial Seal on the day and year last aforesaid.

L. E. Marquis
 Notary Public
 Logan County - State of Ohio
 My Notarial Commission expires March 6-1950

COUNTY ENGINEER'S APPROVAL

The annexed plat is hereby approved July 11, 1947
 E. K. Core
 County Engineer, Logan Co. Ohio

ACCEPTANCE

The annexed plat was approved and accepted by the Board of Commissioners at a regular meeting 1947.

Commissioners of Logan County, Ohio.

AUDITOR'S OFFICE LOGAN COUNTY, OHIO

The within lots transferred the 14 day of July 1947.
 Francis D. Longbrake
 Auditor of Logan County, Ohio.

RECORDER'S OFFICE LOGAN COUNTY, OHIO

Received for record at 9:45 AM, on the 14 day of July 1947.
 Recorded in plat book C, Volume 3, Page 56.

Paul O. Batch
 Recorder of Logan County, Ohio.

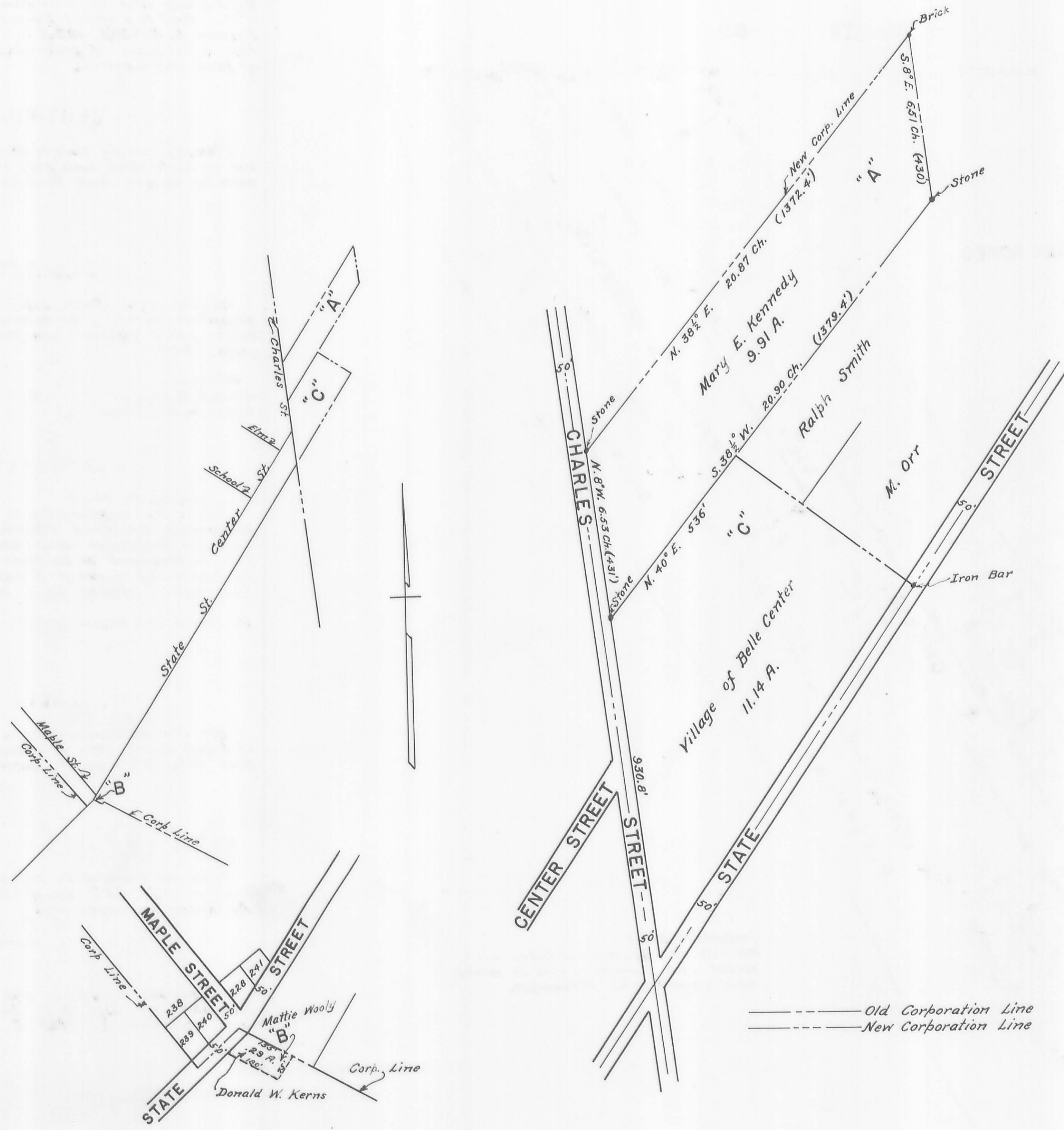
PLAT OF PROPERTY TO BE ANNEXED TO THE VILLAGE OF

BELLE CENTER, OHIO.

Plat Cabinet A
Slide 275

ORDINANCE NO. 328 PASSED MARCH 4, 1947

SCALE 1" = 200'



ENGINEER'S CERTIFICATE

I hereby certify the annexed plat is a correct representation of the property described in Ordinance No. 328 entitled "An Ordinance to authorize Annexation of Certain Territory to the Village of Belle Center, Logan County, Ohio" passed by the Council of The Village of Belle Center, Logan County, Ohio, March 4, 1947.

Clair A. Inskoop
Registered Engineer No. 4153

ACCEPTANCE

The annexed plat was approved and accepted by the Board of County Commissioners at a regular meeting July 21, 1947 and recorded in Journal 1-B at page 254.

F. C. Webber
James S. Outland
Roger Cloud
Commissioners of Logan County.

AUDITOR'S OFFICE-LOGAN COUNTY, OHIO

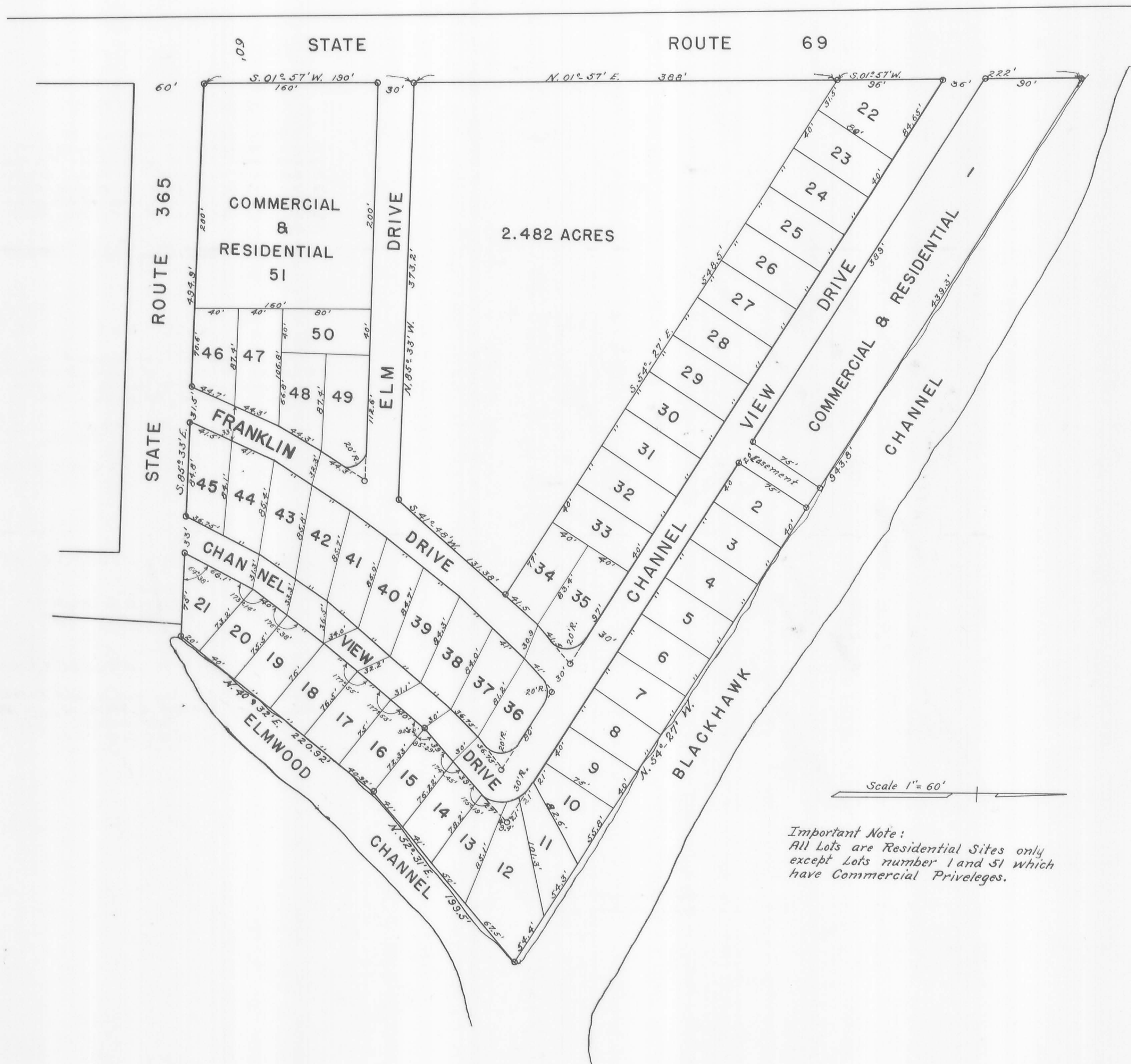
Transfer not necessary
Francis D. Longbrake
Auditor, Logan County.

RECORDER'S OFFICE-LOGAN COUNTY, OHIO

Received at 9:00 o'clock P.M. Sept 6-1947
Recorded in Plat Book C, Vol. 3 at page 58
Paul O. Batch
Recorder, Logan County.

AMENDED PLAT INDIAN LAKE WEST SIDE SUB-DIVISION NUMBER 1

Plat Cabinet A
Slide 277



DESCRIPTION

Indian Lake West Side Sub-division No. 1 is a part of the Northwest Quarter of Section 23, Township 6, Range 8, Stokes Township, Logan County, Ohio and is described as follows: Beginning at the intersection of the southerly water line of Blackhawk Channel with the Easterly Right-of-way line of State Route 69: Thence S. 01° 57' W. 222.00 Feet; Thence S. 54° 27' E. 548.5 Feet to a point; Thence S. 41° 48' W. 131.38 Feet; Thence N. 85° 33' W. 373.2 Feet to the said Right-of-way line of State Route 69; Thence S. 01° 57' W. 190 Feet to the North Right-of-way line of State Route 365; Thence S. 85° 33' E. 494.9 Feet to a stake; Thence N. 40° 32' E. 220.92 Feet; Thence N. 52° 31' E. 199.5 Feet; Thence N. 54° 27' W. 943.8 Feet to the place of beginning and containing 6.404 Acres of land more or less.

CERTIFICATE

I hereby certify this to be a true plat as surveyed by me in April 1946 and May 1947. Stakes were placed at each lot corner and Iron pipe as marked on the plat.
Donald R. Kephart
 Professional Surveyor
 Lima Ohio

DEDICATION

We, the undersigned, being the sole owners of the above described premises, do hereby dedicate the streets as shown to the public for their use forever. Signed this 30th day of June, 1947.

Witness: Donald R. Kephart Owners: Charles A. Schuler
Glenn W. Shellhaus Gutrude B. Schuler

ACKNOWLEDGEMENT

Logan County, Ohio: Before me, a Notary Public in said county and state, personally appeared Charles A. Schuler and wife Gutrude B. Schuler and acknowledged the signing of this instrument to be their free act and deed. In testimony thereof I have affixed my hand and seal this ___ day of June 1947.

My Commission Expires 2-27-49. Glenn W. Shellhaus
 Notary Public

APPROVAL

We the undersigned, being the duly elected Commissioners of Logan County, Ohio, do hereby approve and accept this plat this 30th day of June 1947.

E. C. Webber
James S. Outland
Roger Cloud

Filed for transfer in the office of the Logan County Auditor this 25th day of August 1947.
 No transfer necessary.

Francis D. Longbrake
 County Auditor

Filed for record in the office of the Logan County Recorder at 3.15 P.M. this 25th day of August 1947, and recorded in Plat C Volume 3 Page 59.

Paul O. Batch
 County Recorder

Important Note:
 All Lots are Residential Sites only except Lots number 1 and 51 which have Commercial Privileges.

Scale 1" = 60'

INDIAN LAKE WEST SIDE SUB-DIVISION NUMBER 2

Plat Cabinet A
Slide 279



DESCRIPTION

Indian Lake West Side Sub-Division Number 2 is a part of the Northwest Quarter of Section 23, Township 6, Range 8, Stokes Township, Logan County, Ohio and is described as follows:
 Beginning on the North line of the State of Ohio's property in said quarter section 511.6 Feet easterly from the centerline of State Route 69; Thence S. 85° 33' E. 440.6 Feet; Thence N. 05° 57' E. 358.2 Feet; Thence N. 59° 57' W. 112.5 Feet; Thence S. 87° 28' W. 26.4 Feet; Thence S. 45° 12' W. 358.1 Feet; Thence N. 86° 41' W. 94.3 Feet; Thence S. 01° 57' W. 130.4 Feet to the place of beginning and containing 2.81 Acres more or less.

CERTIFICATE

I Hereby Certify this to be a true Plat as Surveyed by me June 22, 1948.
Donald R. Kephart
 Registered Surveyor.

DEDICATION

We, The Undersigned, Being the sole owners of the above described premises, do hereby dedicate the Streets as shown to the public for their use forever. Signed this 16 day of August, 1948.
 Witness
Glenn W. Shellhaus Signed Charles A. Schuler
Ruth O'Dea Gertrude B. Schuler

LOGAN COUNTY, STATE OF OHIO.
 Before me a Notary Public in said county and state, did appear the above signed owners who acknowledged the signing of this Document to be their free act and deed. In testimony thereof, I have affixed my hand and seal this 16 day of August, 1948.
Glenn W. Shellhaus
 Notary Public
 My Commission Expires Feb. 27, 1949.

Being the duly elected Commissioners of Logan County, We do hereby approve and accept this Plat for the public for their use.
Gas. S. Outland
Roger Cloud
E. C. Webber

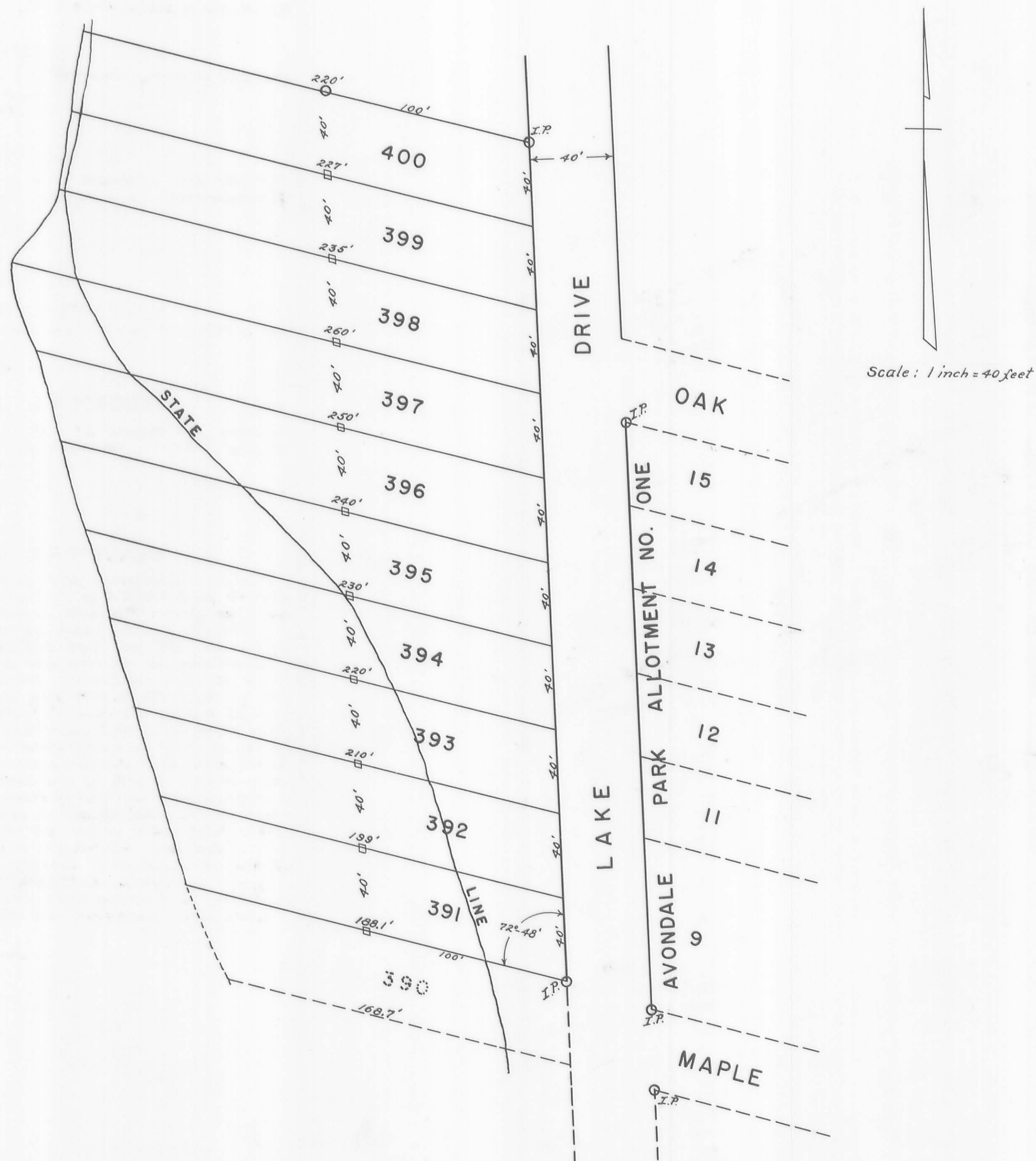
Filed for transfer in the office of the Logan County Auditor this 16 day of August 1948.
Francis D. Longbrake
 Logan County Auditor

Filed for Record in the office of the Logan County Recorder this 16 day of August 1948 at 4:30 O'clock P. M. and recorded in Plat C Volume 3 Page 61
Paul O. Batch
 Logan County Recorder

AVONDALE PARK ALLOTMENT NO. SIX.

Plat Cabinet A
Slide 279

VIRGINIA MILITARY SURVEY 12276
STOKES TOWNSHIP, LOGAN COUNTY, OHIO.
1948



SURVEYORS CERTIFICATE

This plat represents Avondale Park Allotment No. Six, lots number 391 to 400 inclusive, of part of Virginia Military Survey 12276, Stokes Township, Logan County, Ohio.

The dimensions are represented in feet and tenths. All bearings are present magnetic bearings. The area included in this plat contains 7.42 acres.

Walter V. Scott
Registered Surveyor No. 2000

DEDICATION

We the undersigned Andrew Sodders and Lona B. Sodders, owners of the land shown on this plat and survey do hereby assent and adopt this addition of the same, and acknowledge that the same was made at our request.

Andrew Sodders
Lona B. Sodders
Walter V. Scott
Helen E. Funk witnesses

STATE OF OHIO S.S.
LOGAN COUNTY
Before me the undersigned a Notary Public in and for said County, personally appeared Andrew Sodders and Lona B. Sodders who acknowledged the signing of the foregoing plat and survey and that the same is their free act and deed. In testimony whereof, I have hereunto subscribed my name and affixed my notarial seal this 8th day of November, 1948.
Helen E. Funk
Notary Public.
My Commission Expires Dec. 16, 1949.

ENGINEERS OFFICE

The annexed plat approved this day of November, 1948.
E. K. Core
Engineer, Logan County, Ohio.

ACCEPTANCE

The annexed plat approved and accepted by the County Commissioners of Logan County, Ohio, this 8th day of November, 1948.

Jas. S. Outland
Roger Cloud
E. C. Webber

AUDITORS OFFICE

The within lots transferred this 8th day of November, 1948.
Francis D. Longbrake
Auditor, Logan County, Ohio.

RECORDERS OFFICE

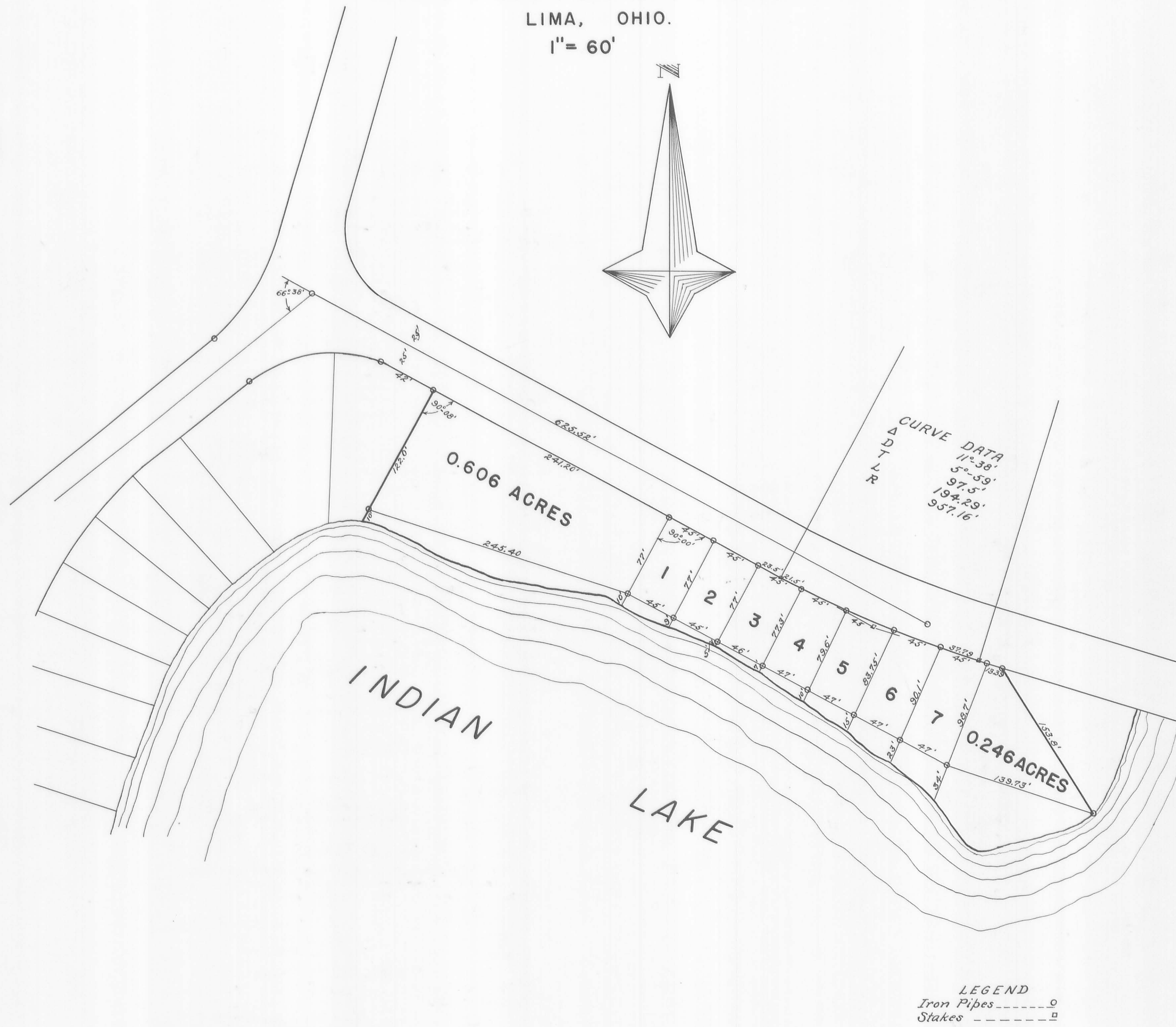
Received for record at 11:05 o'clock A.M. on the 8th day of November, 1948.
Recorded in Plat Book C. Volume 3 Page 62
Paul O. Batch
Recorder, Logan County, Ohio.

MAHAN ALLOTMENT

Plat Cabinet A
Slide 281

OF PART OF
VIRGINIA MILITARY SURVEY NO. 12276
STOKES TOWNSHIP, LOGAN COUNTY, OHIO
AUGUST, 1949

KOHLI & KALIHER, ENGINEERS & SURVEYORS.
LIMA, OHIO.
1" = 60'



DEDICATION

Know all men by these presents that Ewing Mahan, owner of the land indicated on the accompanying plat, has authorized the laying out of the same
F. R. Moots Ewing Mahan
Joan Fullerton

STATE OF OHIO }
COUNTY OF LOGAN } SS
Be it remembered that on the 16 day of August, 1949, before me, the subscriber, a notary public in and for Logan County, personally appeared Ewing Mahan, grantor in the foregoing dedication and acknowledged the signing thereof to be his free and voluntary act.
In testimony whereof, I have hereunto subscribed my name and affixed my seal the day and year first written above.

F. R. Moots
My Commission expires March 7 1950. Notary Public, Logan County, Ohio.

COUNTY ENGINEER'S APPROVAL

This plat is hereby approved August 20 1949
E. K. Core
Logan County Engineer

ACCEPTANCE

This plat was approved and accepted by the Board of County Commissioners at a regular meeting August 22, 1949.

E. C. Webber
Floyd M. Hostetler
Clas S. Outland
Logan County Commissioners.

AUDITOR'S CERTIFICATE

The within lots were transferred the 23 day of August 1949.
Francis D. Longbrake
Logan County Auditor

RECORDER'S CERTIFICATE

Received for record at 1:30 O'clock, P.M. on the 23 day of August, 1949. Recorded in Plat Book C, Page 63
Paul O. Batch
Logan County Recorder

SURVEYOR'S CERTIFICATE

The accompanying plat is a true representation of the MAHAN ALLOTMENT of part of Virginia Military Survey No. 12276 in Stokes Township, Logan County, Ohio, as surveyed August 11, 1949, being the following described premises as recorded in Volume 197 at Page 313 of the Logan County Deed Record:
Beginning at an iron pipe at the Northeast corner of Lot No. 9 of the Wagner Allotment; thence Southeasterly with the South line of State Route 368 five hundred sixty-eight and two tenths (568.2) feet to an iron pin; thence Southeasterly one hundred-fifty eight (158) feet, more or less, to a stake in the West line of an existing channel between Lot No. 11 of the Shawnee Island Subdivision and Seminole Island, the said point being 98 feet, more or less, South of the South line of Route 368; thence in a Northwesterly direction following a meandering line along the shore of the said Seminole Island seven hundred forty-four (744) feet, more or less, to the Southeast corner of Lot No. 9 of the Wagner Allotment; thence Northerly with the East line of the said Lot No. 9, passing an iron pipe at 10 feet, One hundred thirty-two (132) feet, more or less, to the place of beginning, containing 1.58 acres, more or less.
Iron pipes have been set at lot corners as shown.

O. C. Kohli
O. C. Kohli, Registered Surveyor No. 733.

O'DELLS ALLOTMENT

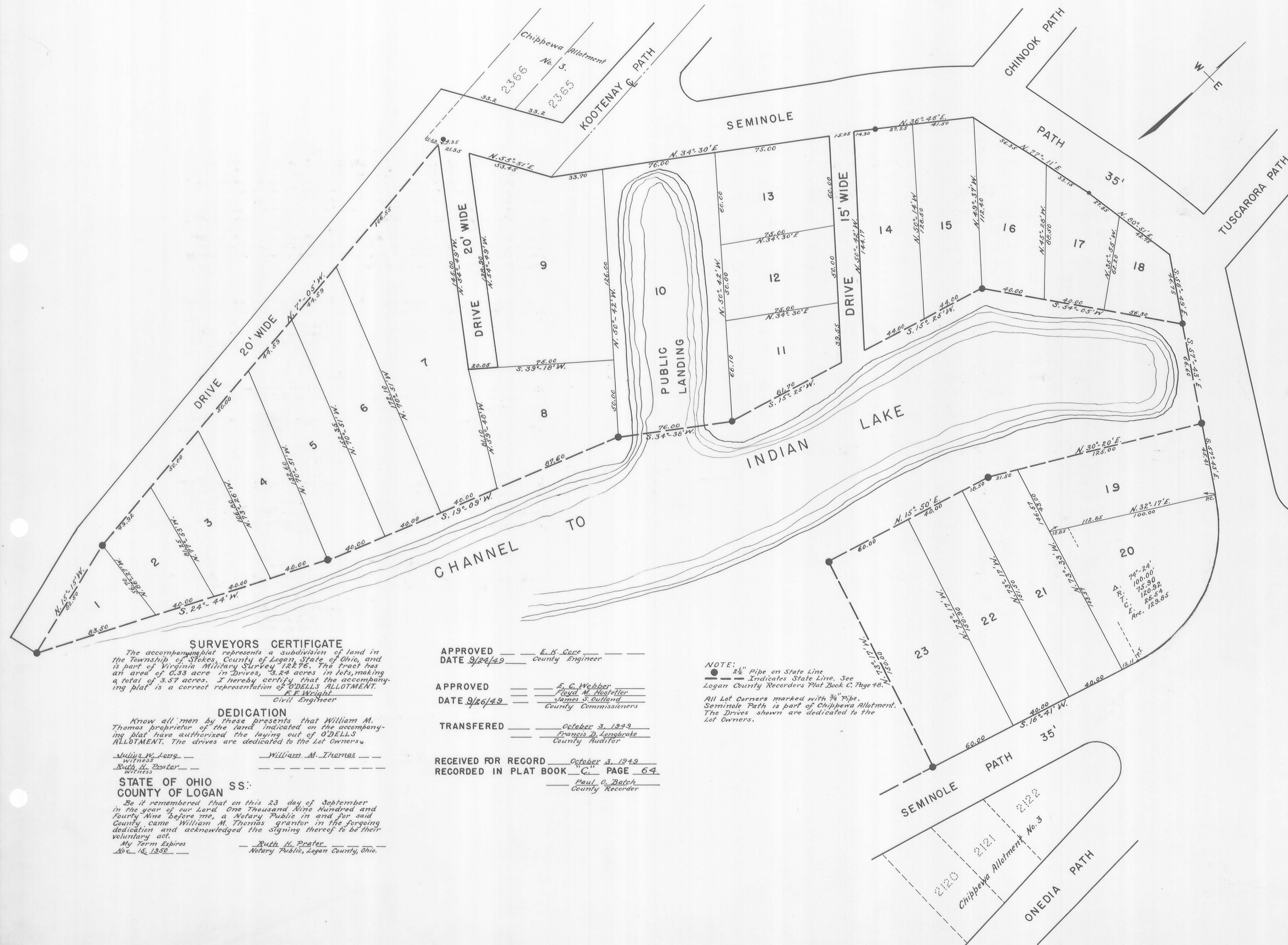
Plat Cabinet A
Slide 281

STOKES TOWNSHIP— LOGAN COUNTY, OHIO

V.M.S. 12276

1" = 30'

1949



SURVEYORS CERTIFICATE

The accompanying plat represents a subdivision of land in the Township of Stokes, County of Logan, State of Ohio, and is part of Virginia Military Survey 12276. The tract has an area of 0.33 acres in Drives, 3.24 acres in lots, making a total of 3.57 acres. I hereby certify that the accompanying plat is a correct representation of O'DELLS ALLOTMENT.

E. F. Wright
Civil Engineer

DEDICATION

Know all men by these presents that William M. Thomas proprietor of the land indicated on the accompanying plat have authorized the laying out of O'DELLS ALLOTMENT. The drives are dedicated to the Lot Owners.

William M. Thomas
Witness
Ruth H. Prater
Witness

STATE OF OHIO SS:
COUNTY OF LOGAN

Be it remembered that on this 23 day of September in the year of our Lord One Thousand Nine Hundred and Forty Nine before me, a Notary Public in and for said County, came William M. Thomas grantor in the foregoing dedication and acknowledged the signing thereof to be their voluntary act.

My Term Expires Nov. 15, 1950
Ruth H. Prater
Notary Public, Logan County, Ohio.

APPROVED E. K. Gore
DATE 9/24/49 County Engineer

APPROVED E. C. Webber
DATE 9/26/49 County Commissioners
Floyd M. Hosteller
James S. Oullard

TRANSFERRED October 3, 1949
Francis D. Longbrake
County Auditor

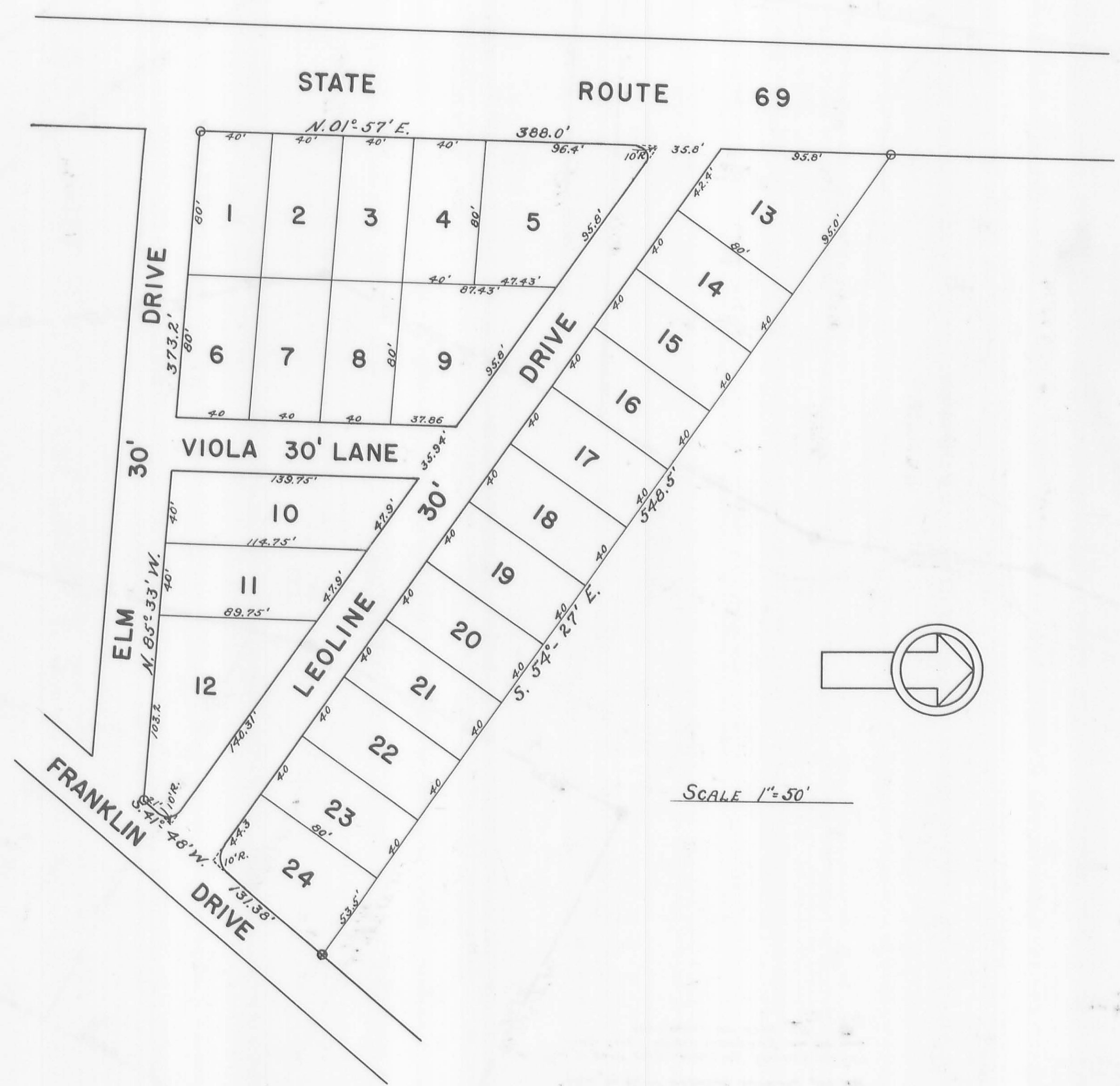
RECEIVED FOR RECORD October 3, 1949
RECORDED IN PLAT BOOK "C" PAGE 64
Paul O. Batch
County Recorder

NOTE:
● 2" Pipe on State Line
— Indicates State Line. See Logan County Recorders Plat Book C, Page 48.

All Lot Corners marked with 3/4" Pipe.
Seminole Path is part of Chippewa Allotment.
The Drives shown are dedicated to the Lot Owners.

INDIAN LAKE WEST SIDE SUB-DIVISION NUMBER 3

Plat Cabinet A
Slide 283



DESCRIPTION

INDIAN LAKE WEST SIDE SUB-DIVISION NUMBER 3 is a part of the Northwest Quarter of Section 23, Township 6, Range 8, Stokes Township, Logan County, Ohio and described as follows: Beginning at the Northeast corner of State Route 69 and Elm Drive in said section as the same is Recorded in Plat C, Volume 3, Page 59 in the Office of the Logan County Recorder and known as Indian Lake West Side Sub-Division No. 1; Thence N. 01° 57' E. along the East line of State Route 69, 388 Feet to an Iron Pipe; Thence S. 54° 27' E. 548.5 Feet to the West line of Franklin Drive; Thence S. 41° 48' W. along the said West line of said Franklin Drive 131.38 Feet to the North line of Elm Drive; Thence N. 85° 33' W. along said North line 373.2 Feet to the place of Beginning and containing 2.482 Acres of land, Be it the same, More or Less.

CERTIFICATE

I hereby certify the above plat to be True and Correct as Surveyed by me Sept. 29, 1949. Stakes were placed at each Lot Corner.

Donald R. Kephart
Professional Surveyor 3312
1807 Milton Ave., Lima, Ohio.

DEDICATION

We, the undersigned, Being the sole owners of the above described Premises, Hereby Dedicate the Streets as shown to the Public for their use forever.

Witness F.R. Moofs Signed this 15 Day of October, 1949 Leoline H. Cook
Witness H.E. Dysert

ACKNOWLEDGEMENT

Logan County, Ohio.
Before me, A Notary Public in and for said County and State did personally appear Leoline H. Cook and acknowledge the signing of this Document to be her free Act and Deed. In testimony thereof I have affixed my Hand and Notarial Seal this 15 Day of Oct. 1949.

My Commission Expires March 7th 1950 F. R. Moofs
Notary Public.

APPROVAL & ACCEPTANCE

Being the duly elected officers of Logan County, Ohio, We hereby approve and accept this Plat for the Public. Signed this 17th Day of Oct. 1949.

E. K. Core
Logan County Engineer
E. C. Webber
Commissioner
F. M. Hosteller
Commissioner
Wm. S. Outland
Commissioner

Filed for Transfer this 17 Day of October, 1949. Francis D. Longbrake
Logan County Auditor

Filed for Record in the Office of the Logan County Recorder at 10⁰⁰ A.M.
This 17th Day of October 1949 and Recorded in Plat C Volume 3
Page 65 Fee 7.50
Paul O. Batch
Logan County Recorder.

CHEROKEE ALLOTMENT

Plat Cabinet A
Slide 283

STOKES TOWNSHIP, LOGAN CO. OHIO

SECTION 23 TOWN 6 S. RANGE 8 E.

1" = 25' 1949

SURVEYORS CERTIFICATE

The accompanying plat represents a subdivision of land in the Township of Stokes, County of Logan, State of Ohio and is in Section 23, Town 6 S. Range 8 E. Anderson Ave. has an area of 0.35 of one acre. Cherokee Drive has an area of 0.89 of one acre making 1.24 acres in Streets. Lots 1 to 17 has an area of 2.03 acres making a total of 3.27 acres in the allotment.

I hereby certify that the accompanying plat is a correct representation of CHEROKEE ALLOTMENT.
F. F. Wright
Civil Engineer.

APPROVED E. K. Core
DATE Dec. 12-1949 COUNTY ENGINEER

APPROVED E. C. Webber
DATE Dec. 12-1949 COUNTY COMMISSIONERS
F. M. Hostetler
Jas. S. Outland

TRANSFERED December 12-1949
Francis D. Longbrake
COUNTY AUDITOR

RECEIVED FOR RECORD December 12-1949
RECORDED IN PLAT BOOK C-3 PAGE 66
Paul O. Barch
COUNTY RECORDER

DEDICATION

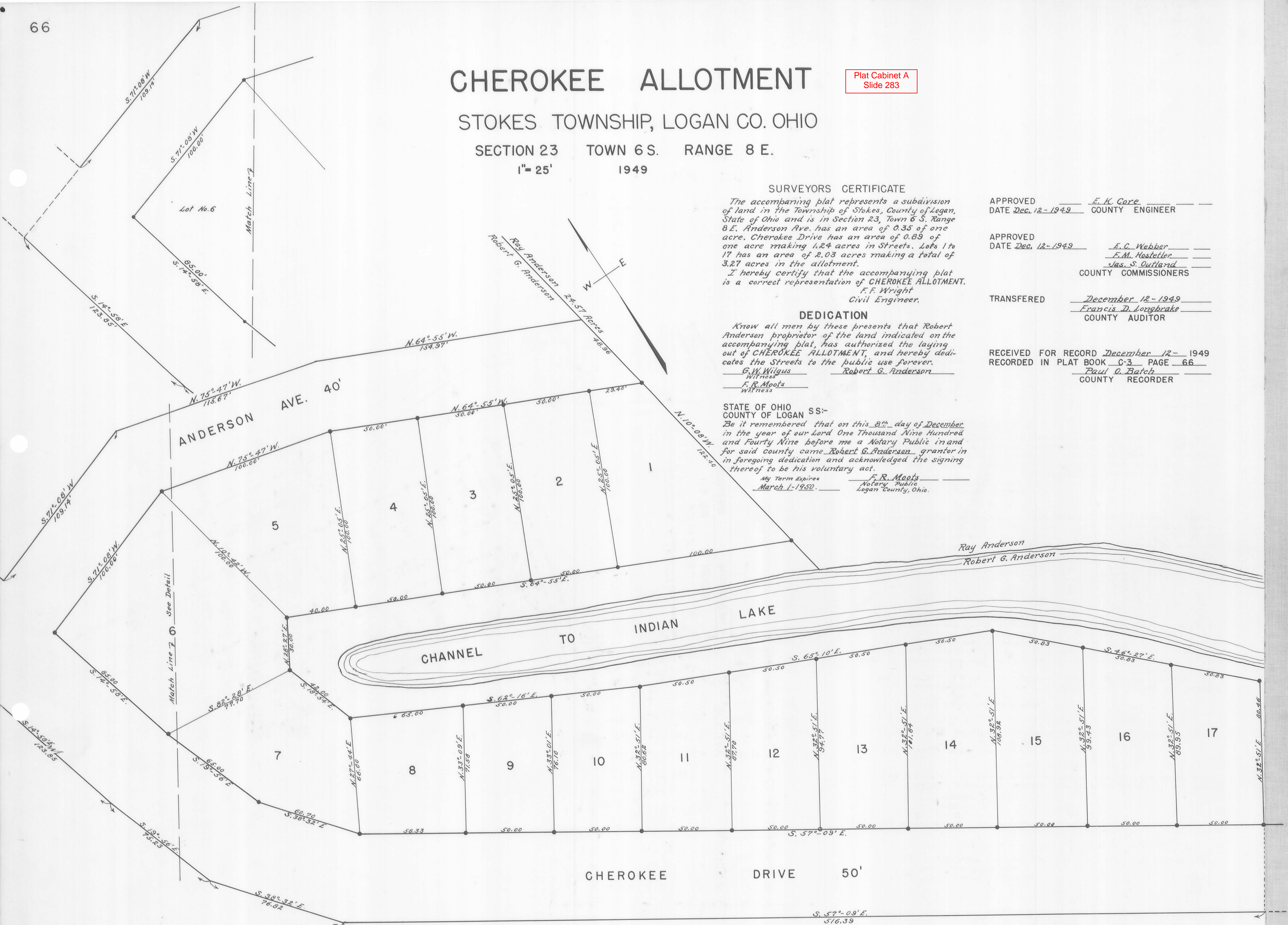
Know all men by these presents that Robert Anderson proprietor of the land indicated on the accompanying plat, has authorized the laying out of CHEROKEE ALLOTMENT, and hereby dedicates the Streets to the public use forever.

G. W. Wilgus
Witness
F. R. Moots
Witness

STATE OF OHIO SS:-
COUNTY OF LOGAN SS:-

Be it remembered that on this 8th day of December in the year of our Lord One Thousand Nine Hundred and Fourty Nine before me a Notary Public in and for said county came Robert G. Anderson grantor in in foregoing dedication and acknowledged the signing thereof to be his voluntary act.

My term expires March 1-1950
F. R. Moots
Notary Public
Logan County, Ohio.



● Iron pipes placed at all lot corners.
Cherokee Drive is 50 feet wide and leads to State Highway Number 232 (State Route 69)
All distances are in feet and tenths.
The present Auditors Land Duplicate shows in Section 23 Robert G. Anderson 58.24 Acres
Deduct for CHEROKEE ALLOTMENT 3.27 Acres
Remaining in Section 23 54.97 Acres

OAK ACRES

Plat Cabinet A
Slide 285

A SUBDIVISION OF PART OF SECTION I,
TOWN 7 SOUTH, RANGE 8 EAST,
WASHINGTON TOWNSHIP, LOGAN COUNTY, OHIO.
FOR
THE BELLEFONTAINE DEVELOPMENT CO.
BELLEFONTAINE OHIO.

SCALE 1" = 100' DECEMBER 1949

CLAIR A. INSKEEP CIVIL ENGINEER

SURVEYOR'S CERTIFICATE

The annexed plat correctly represents OAK ACRES, in part of Section 1, Town 7 South, Range 8 East in Washington Township, Logan County, Ohio as surveyed July 1949. 3/4 Iron bars were placed at all points marked. Stakes were set at each lot corner. Distances are in feet and decimals of a foot. The area included is 17.33 acres.

Clair A. Inskeep
Registered Surveyor No. 1843.

DEDICATION

Know all men by these presents that The Bellefontaine Development Company, proprietors of the land indicated on the accompanying plat have authorized the laying out of the same as indicated in the accompanying Plat and do hereby dedicate the streets to the use of the public forever.

Phyllis Jane Tracey Arthur J. McCracken
Witness President
David W. Askren James D. Askren
Witness Secretary

STATE OF OHIO
COUNTY OF LOGAN SS

Be it remembered that on the 27 day of December 1949, before me the subscriber, a Notary Public in and for the said County, personally appeared Arthur J. McCracken, President and James D. Askren, Secretary of The Bellefontaine Development Company, grantors in the foregoing dedication, who acknowledged the signing thereof to be their free and voluntary act and deed, as such officers respectively, and the free and voluntary act and deed of said Corporation.

In testimony whereof, I have hereunto subscribed my name and affixed my Notarial Seal on the day and year last aforesaid.
Julia M. Cauley
Notary Public - Logan County, Ohio.

COUNTY ENGINEER'S APPROVAL

The annexed plat is hereby approved December 27 1949.
E. K. Core
County Engineer, -Logan County, Ohio.

ACCEPTANCE

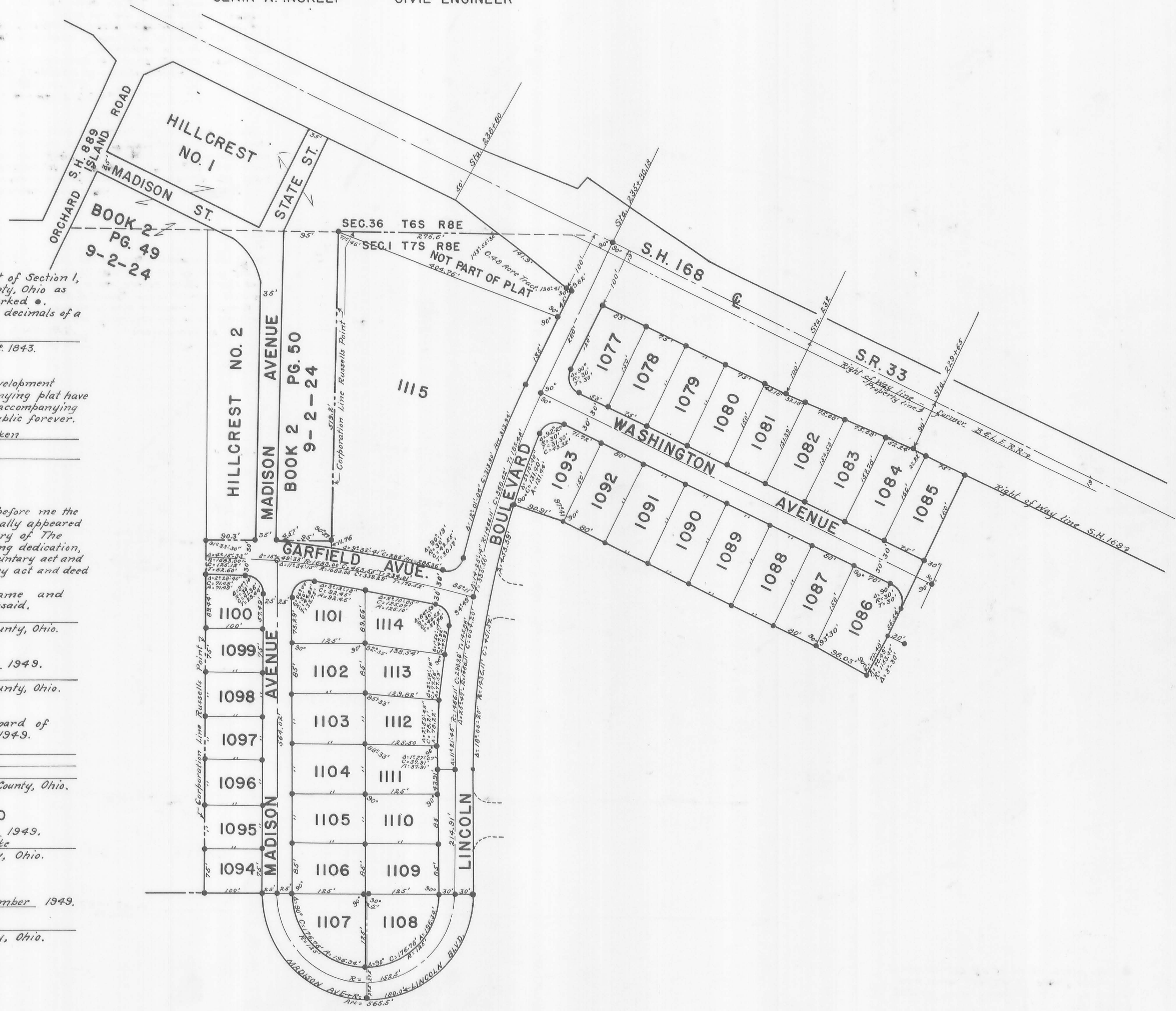
The annexed plat was approved and accepted by the Board of County Commissioners at a regular meeting December 27 1949.
E. C. Webber
F. M. Hostetler
Jas. S. Outland
County Commissioners - Logan County, Ohio.

AUDITOR'S OFFICE - LOGAN COUNTY, OHIO

The within lots transferred the 29 day of December 1949.
Francis D. Longbrake
Auditor - Logan County, Ohio.

RECORDER'S OFFICE - LOGAN COUNTY, OHIO

Received for record at 12.30 o'clock P.M. on the 29 of December 1949.
Recorded in Plat Book 3, Volume C, Page 67.
Paul O. Batch
Recorder - Logan County, Ohio.



CORPORATION LINE EXTENSION

Plat Cabinet A
Slide 285

BETWEEN
EASTERN AVE. & RESERVOIR ROAD

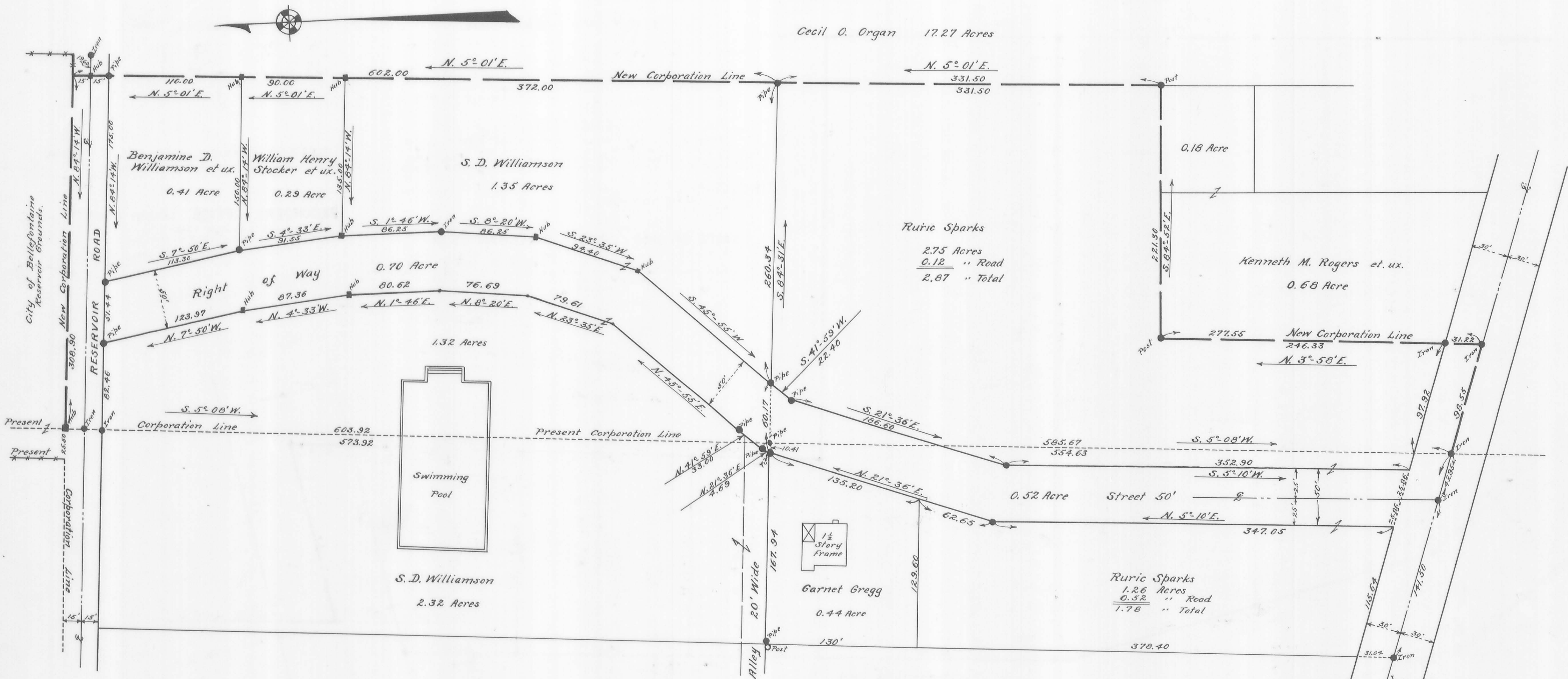
BELLEFONTAINE OHIO.

LAKE TOWNSHIP LOGAN COUNTY

V.M.S. 4478 1"= 50'

NOV. 1948

F.F.WRIGHT CITY ENGINEER



ORDINANCE NO. 1970

AN ORDINANCE ACCEPTING APPLICATION FOR ANNEXATION OF TERRITORY

BE IT ORDAINED, By the Council of the City of Bellefontaine, State of Ohio:

SECTION I: That the application of Ruric C. Sparks, S. Dewey Williamson, et al. for the annexation of the following described territory in the County of Logan and adjacent to the City of Bellefontaine, to-wit:

Situated in Lake Township, Logan County, Ohio, and being part of V.M.S. 4478:

Beginning at an iron in the center of Eastern Avenue at the east side of the present Corporation Line and said iron being 662.85 feet from a cast iron marker at the center of Eastern Avenue S. 70° 00' E. 98.55 feet to an iron; thence with the west side Kenneth M. Rogers's 0.68 acre tract N. 3° 58' E. 277.55 feet to a post at the N.W. corner of said Rogers's land, the last described line passing an iron at the north side of Eastern Avenue at 31.22 feet (being 30.00 feet when measured at right angles); thence with the north sides of said Rogers's 0.68 acre tract and 0.18 acre tract S. 84° 52' E. 221.30 feet to a post; thence with the west side of Cecil O. Organ's 17.27 tract N. 5° 01' E. 331.50 feet to a pipe at the N.E. corner of Ruric Sparks's 2.87 tract and also being the S.E. corner of S.D. Williamson's 1.35 acre tract; thence again with the west side said Organ land N. 5° 01' E. 602.00 feet to a point in the north side of the Reservoir Road, the last described line passing a stake at the S.E. corner of William Henry Stocker's 0.29 acre tract at 372.00 feet, the S.E. corner of Benjamin D. Williamson's 0.41 acre tract at 462.00 feet and a pipe at the south side of the Reservoir Road at 572.00 feet; thence with the north side of the Reservoir Road N. 64° 14' W. 308.90 feet to a stake in the present east line of the Bellefontaine Corporation; thence with the present east Corporation line of Bellefontaine S. 5° 08' W. 585.67 feet to an iron in the N.W. corner of Ruric Sparks's 2.87 acre tract, the last described line passing a stake at the south side of the Reservoir Road at 30.00 feet; thence again with the present east line of the Bellefontaine Corporation and with the west side of Ruric Sparks's 2.87 acre tract S. 5° 08' W. 585.67 feet to the place of beginning, containing in the name of Ruric Sparks 2.87 acres, S.D. Williamson 3.37 acres, William Henry Stocker, et ux. 0.29 acres, Benjamin D. Williamson, 0.41 acres, in the Reservoir Road 0.21 acres and in Eastern Avenue 0.07 acre, a total of 7.22 acres.

A map of the above described being on file in the Bellefontaine City Engineer's office in file drawer 55786.

An accurate map of the territory, together with the petition for its annexation and other papers relating thereto, and a certified transcript of the proceedings of the County Commissioners in relation thereto are on file with the Clerk of the Council of said City, be and the same is hereby accepted.

SECTION II: This ordinance shall take effect and be in force from and after the earliest period allowed by Law.

Passed: June 12, 1950 G. Louie Wren
President of Council

Attest: Harry E. Travis Approved: June 13, 1950
Clerk P. R. Wortman
Mayor

Richard A. Fineprock
City Solicitor

Pub. Tr. Bellefontaine, Ohio.
July 20, 1950
I hereby certify that this is a true and exact copy of Ordinance No. 1970 as passed by the Council of the City of Bellefontaine, Ohio, June 12, 1950.

Signed: Harry E. Travis
Clerk of Council - City Auditor
This Ordinance was published in the Bellefontaine Examiner on June 28th, and July 5, 1950.

State of Ohio, Logan County, S.S.:
Received July 24, 1950
at 10:35 o'clock A.M.
Recorded July 31, 1950
Vol. No. 800 Page 227
Paul O. Batch
Recorder Logan County, Ohio.
120016

Acres From Lake Township To Bellefontaine Corporation.	
S. D. Williamson	E. of Right of Way 1.35
S. D. Williamson	Right of Way 0.70
S. D. Williamson	W. of Right of Way 1.32
Benjamin D. Williamson et ux.	0.41
William Henry Stocker et ux.	0.29
Ruric Sparks	2.87
Reservoir Road	0.21
Eastern Ave.	0.07
	<hr/> 7.22

See 55 428
See 55 759



Revised June 24, 1949 To show 50' Street through Sparks Land and 20' Alley on Williamson Land.

State of Ohio, Logan County, S.S.
Received July 22, 1950
at 10:37 o'clock A.M.
Recorded July 24, 1950
Vol. No. 356 Page 52
Paul O. Batch
Recorder, Logan County, Ohio.

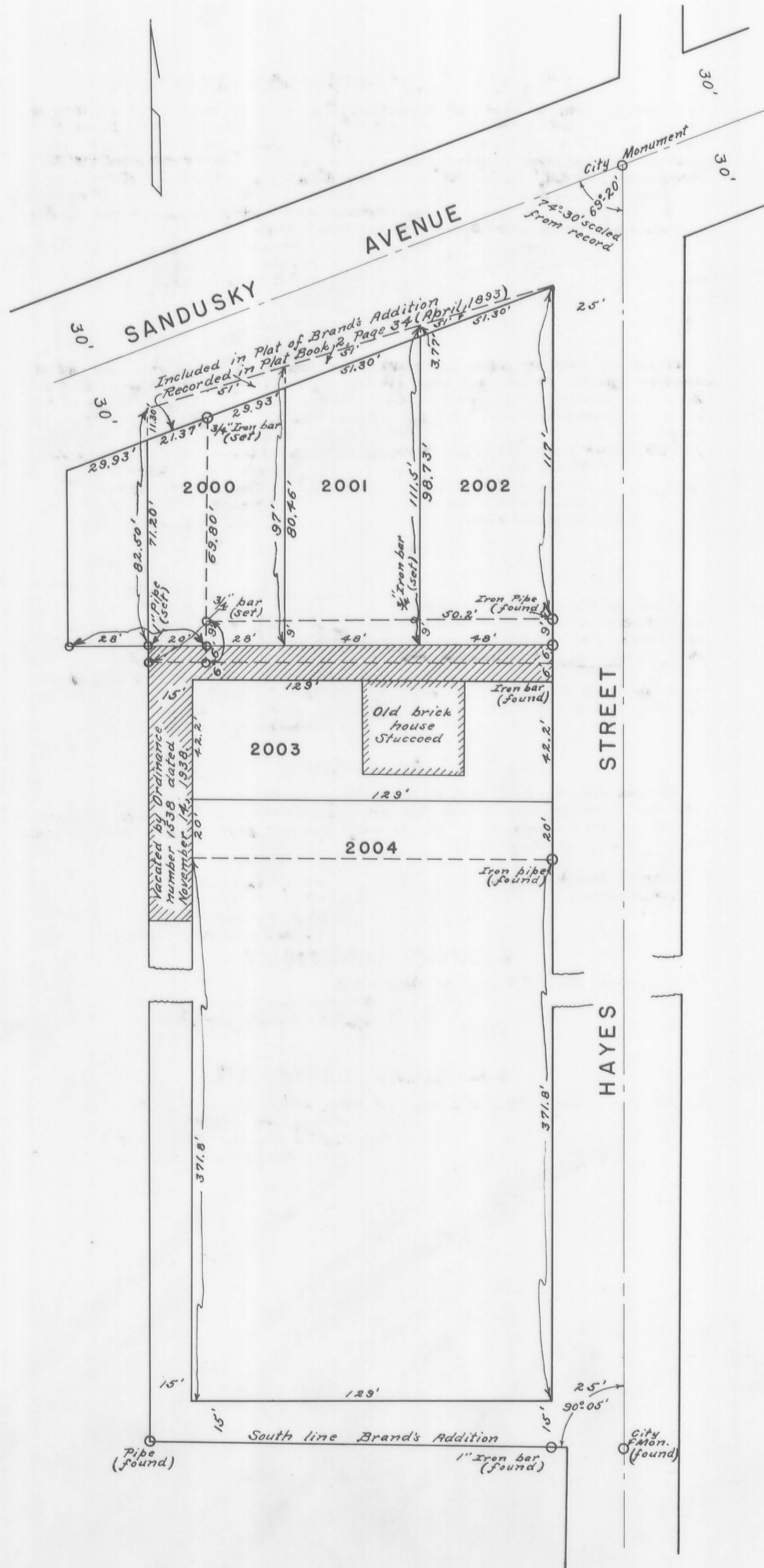
RESURVEY LOTS 2000, 2001, 2002 & 2003 BRAND'S ADDITION, BELLEFONTAINE, OHIO.

Plat Cabinet A
Slide 287

RECORDED IN PLAT BOOK 2, PAGE 34, LOGAN COUNTY RECORDS

SCALE 1" = 30' DEC, 1950

CLAIR A. INSKEEP CIVIL ENGINEER.



AUTHORIZATION

Know all men by these presents that Paul E. Wammes and Ruth E. Wammes, his wife, owners of 28 feet off the east side of lot number 2000 except 9 feet off the south end thereof, lot number 2001 except 9 feet off the south end thereof, and lot number 2002 except 9 feet off the south end thereof; Ralph S. Gloid and Louise Stith Gloid, his wife, owners of 9 feet off the south end of 28 feet off the east side of lot 2000, 9 feet off the south end of lot number 2001, 9 feet off the south end of lot number 2002, lot number 2003, the north half of a 12 foot alley lying south of said 28 feet off the east side of lot number 2000, the north half of the alley lying south of lots number 2001 and 2002, the south half of the 12 foot alley lying south of lots number 2000, 2001 and 2002, all of 15 foot alley lying west of lot number 2003, which heretofore described parts of the 12 foot alley and the 15 foot alley were vacated by the Council of the City of Bellefontaine, Ohio, by Ordinance number 1538 dated November 14, 1938; and Mary J. Gregg, unmarried, owner of 20 feet off the west side of lot number 2000 and the north half of a 12 foot alley lying south of 20 feet off the west side of lot number 2000 have authorized the resurvey of said lots and said vacated alleys as indicated on the accompanying plat.

Mary J. Gregg signed and acknowledged in presence of;

_____	Ralph S. Gloid
_____	Louise Stith Gloid
_____	Mary J. Gregg
_____	Paul E. Wammes
_____	Ruth E. Wammes

Paul E. Wammes and Ruth E. Wammes signed and acknowledged in presence of;

Lawrence Zupp
Belores June Zupp

STATE OF OHIO COUNTY OF LOGAN SS

Be it remembered that on the 19 day of Feb. 1951, before me the subscriber, a Notary Public in and for the said County, personally appeared Paul Wammes, Ruth E. Wammes, his wife, Ralph S. Gloid, Ruth Stith Gloid, his wife, who acknowledged authorizing the resurvey of lots number 2000, 2001, 2002 and 2003 to be their free and voluntary act and deed.

Lawrence Zupp
Notary Public, Logan County, Ohio.
Comm. Expires 6-6-1953

STATE OF VIRGINIA COUNTY OF ARLINGTON

Be it remembered that on the 27 day of January 1951, before me the subscriber, a Notary Public in and for Virginia, Arlington County, personally appeared Mary J. Gregg who acknowledged authorizing the resurvey of 20 feet off the west side of lot number 2000 to be her voluntary act and deed.

Notary Public
Phoebe M. Robinson
Notary Public
My Commission Expires Sept. 24-1954

AUDITORS OFFICE

Transfer not necessary March 6, 1951
Francis D. Longbrake
Auditor, Logan County, Ohio

RECORDERS OFFICE

Received for record at 10:20 o'clock A.M. on the 10th of March 1951.
Recorded in Plat Book C, Volume 3, Page 70.
121866 Nancy W. Batch
Recorder, Logan County, Ohio.

SURVEYORS CERTIFICATE

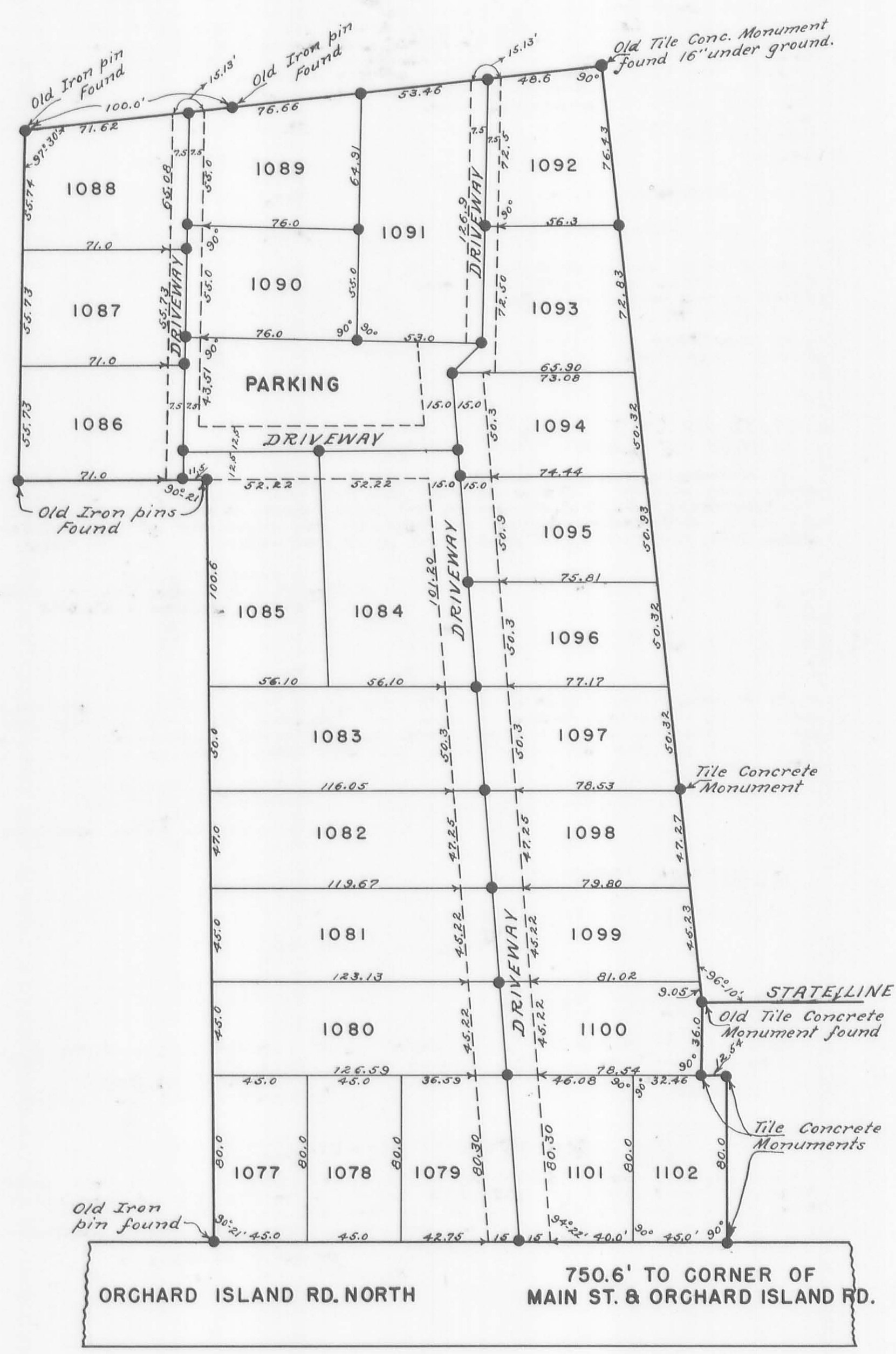
The annexed plat correctly represents a resurvey of lots number 2000, 2001, 2002 and 2003 of BRAND'S ADDITION to the City of Bellefontaine, Ohio, as recorded in Plat Book 2 on Page 34, Logan County Records. Monuments shown were found or were set by me as indicated. Distances are in feet and decimals of a foot.

Clair A. Inskeep
Registered Surveyor No. 1843

HARBOR VIEW ALLOTMENT

Plat Cabinet A
Slide 289

VILLAGE OF RUSSELLS POINT
WASHINGTON TWP. LOGAN COUNTY, OHIO.



ENGINEERS DESCRIPTION AND CERTIFICATE

I hereby certify that the accompanying Plat is a correct representation of a survey made by Hobart H. Lewis in Oct. 1950 & April 1951 of 2.67 acres and of 0.71 acres of land in the Village of Russells Point, Washington Twp., Logan County, Ohio and located as indicated 750.6' N. 23° 35' E. of the Southeast corner of Main St. & Orchard Island Road. Dimensions are as indicated in feet & decimals of a foot. All lots have been staked and iron pins placed in the ground at the points indicated on this Plat.

Hobart H. Lewis
Registered Engineer
R. F. D. 1, Huntsville, Ohio.
May 7 1951

DEDICATION

Know all men by these presents that Ralph H. & Carl Stumpp et al owners of the land indicated on the accompanying Plat have authorized the plating of same which is to be known as Harbor View Allotment to Russells Point. All lot lines extend to the center of driveways as shown and a permanent easement exists as shown by dotted lines for Driveway purposes. The Parking Area is reserved by the owner.

Witness { John Fields
Barbara B. Buckley Grantors { Karl L. Stumpp
Murel Alsbaugh Madeline C. Stumpp
Margaret Fields Ralph H. Stumpp
Catherine A. Stumpp

State of Ohio, County of Logan.
Before me a Notary Public in and for said County personally appeared the above Grantors who acknowledged that they did sign the foregoing instrument and that the same is their free act and deed, in Testimony Whereof I have hereunto Subscribed my name and affixed my Official Seal at Russells Point, Ohio this 10th day of May 1951. My Commission Expires Aug. 28, 1952.
Margaret Fields.

ACCEPTANCE

Ordinance No. 166, F. M. Brackney Clerk.
We the undersigned being the duly elected Council, Village of Russells Point, Logan County, Ohio do hereby accept this plat as hereon shown this 21 day of May 1951.

Robert Pash Pres. Cecil E. Shultz
H. A. Hatcher Jack R. Woods
J. S. Tyson
C. A. Schuler Mayor

AUDITORS CERTIFICATE

Transferred this 24 day of May 1951.
Francis D. Longbrake
Logan County Auditor

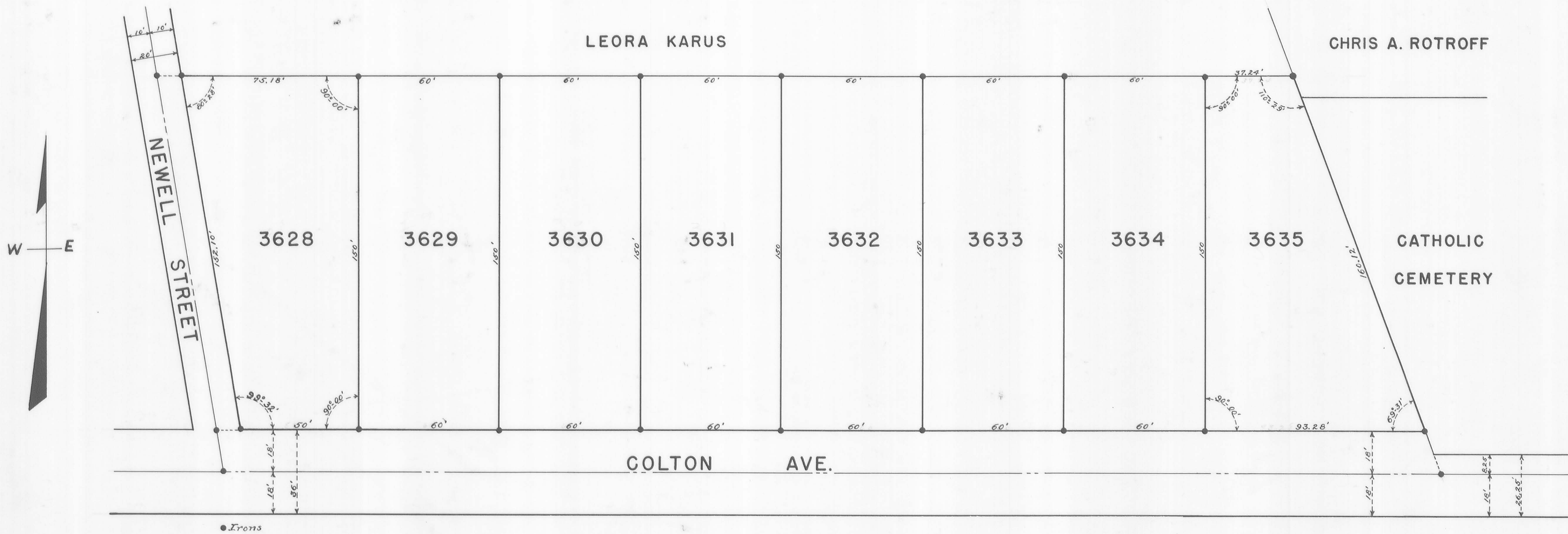
RECORDERS CERTIFICATE

Filed for record this 24 day of May 1951, at 11:15 A.M.
Nancy W. Batch
Logan County Recorder,
Per. P. J. Blair, Deputy.

KARUS ALLOTMENT

Plat Cabinet A
Slide 289

BELLEFONTAINE, LAKE TOWNSHIP
LOGAN COUNTY, OHIO
SECTION 28 TOWN 4 RANGE 14
MARCH 1951 1" = 25'
F. F. WRIGHT ENGINEER



SURVEYORS CERTIFICATE

This Plat correctly shows KARUS ALLOTMENT in Section 28, Town 4, Range 14 in Bellefontaine, Ohio. All measurements are in feet and tenths. Area in Lots is 1.68 Acres; 0.75 of one Acre being in Out Lot 132 and 0.93 of one Acre in Out Lot 130. Survey made in March, 1951.

Foster F. Wright
Registered Surveyor No. 1673.

DEDICATION

Know all men by these presents that Leora Karus proprietor of the land indicated on the accompanying plat has authorized the laying out of the same. The streets are hereby dedicated to the Public use forever.

Alma R. Travis Leora Karus
Witness Clayton F. Emery

STATE OF OHIO COUNTY OF LOGAN SS:

Be it remembered that on the 26 day of March in the year One Thousand Nine Hundred and Fifty One before me a Notary Public in and for said County came Leora Karus grantor in the foregoing dedication and acknowledged the signing to be her voluntary act.

Harry E. Travis
Notary Public
Logan County, Ohio.

ACCEPTANCE

The annexed plat was adopted by Ordinance Number 2022 at the regular meeting of Council on the 14 day of May 1951.

Harry E. Travis
Clerk
G. Louie Wren
President of Council

AUDITORS OFFICE LOGAN COUNTY OHIO

The lots shown were transferred the 14 day of June 1951 A.D.

Francis D. Longbrake
Auditor of Logan County.

RECORDERS OFFICE LOGAN COUNTY OHIO

Received for record at 3:58 O'clock the 14 day of June 1951
Recorded June 20 1951 in Vol. C - Book 3 - Page 72.

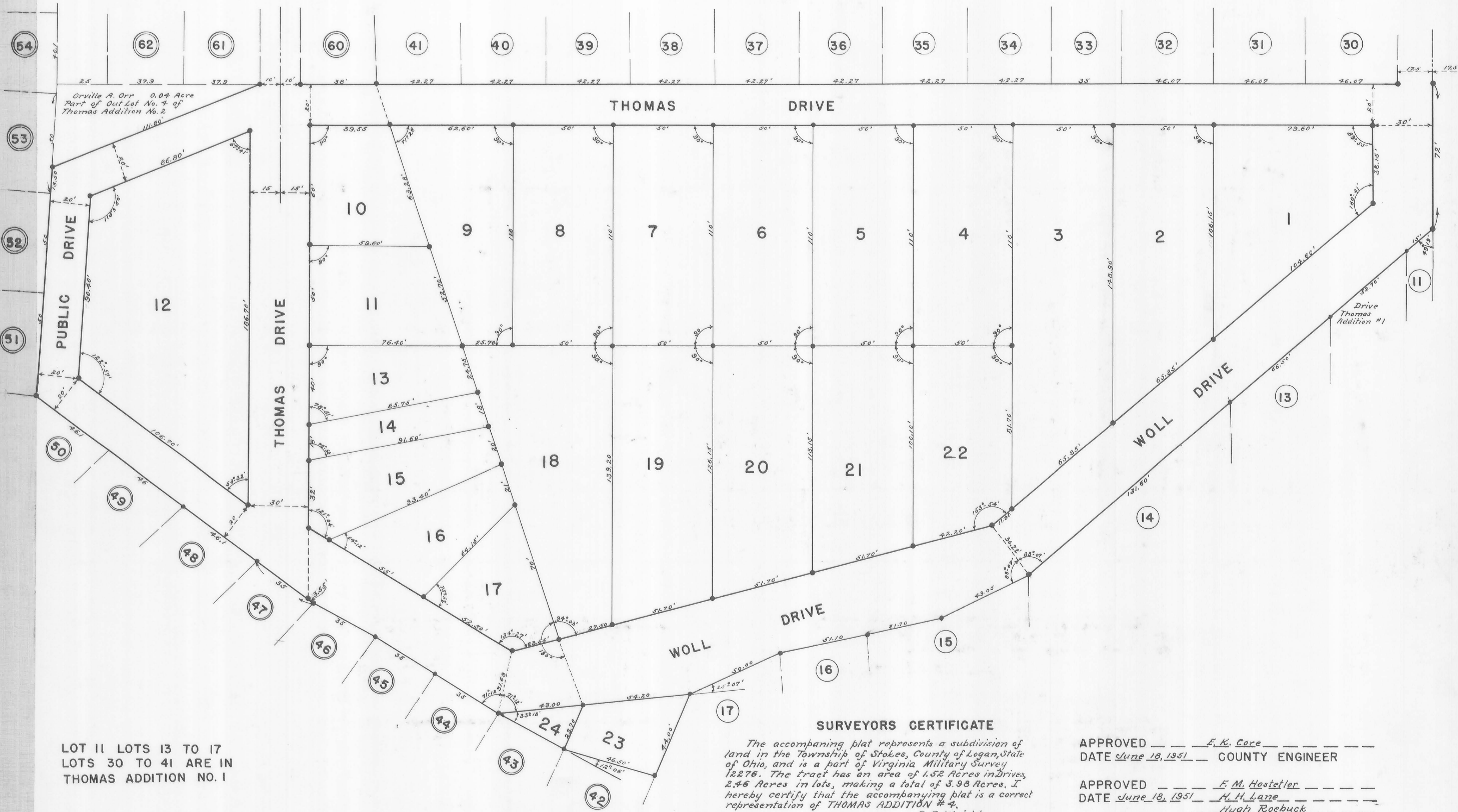
Nancy W. Bateh
Recorder of Logan County, Ohio.
Per. Phyllis J. Blair, Deputy.

THOMAS ADDITION NO. 4

Plat Cabinet A
Slide 291

CHIPPEWA PARK, STOKES TOWNSHIP, LOGAN COUNTY, OHIO
V.M.S. 12276

1" = 25' 1950



LOT II LOTS 13 TO 17
LOTS 30 TO 41 ARE IN
THOMAS ADDITION NO. 1

LOTS 42 TO 54 LOTS 60 TO 62
ARE IN THOMAS ADDITION NO. 2

• IRONS

THOMAS ADDITION NO. 4 IS PLATED FROM
OUT LOT NO. 3 OF THOMAS ADDITION NO. 1
AND PART OF OUT LOT NO. 4 OF THOMAS
ADDITION NO. 2

LOGAN COUNTY ENGINEER FILE K-85

SURVEYORS CERTIFICATE

The accompanying plat represents a subdivision of land in the Township of Stokes, County of Logan, State of Ohio, and is a part of Virginia Military Survey 12276. The tract has an area of 1.52 Acres in Drives, 2.46 Acres in lots, making a total of 3.98 Acres. I hereby certify that the accompanying plat is a correct representation of THOMAS ADDITION # 4.

F. F. Wright
Civil Engineer

DEDICATION

Know all men by these presents that William M. Thomas proprietor of the land indicated on the accompanying plat has authorized the laying out of THOMAS ADDITION # 4. The drives are dedicated to the public.

Robert U. Booth Witness William M. Thomas

STATE OF OHIO
COUNTY OF LOGAN SS:

Be it remembered that on this 20 day of June in the year of our Lord One Thousand Nine Hundred and Fifty One before me a Notary Public in and for said County came William M. Thomas grantor in foregoing dedication and acknowledged the signing thereof to be his voluntary act.
My Term expires Agnes Montrose Miles
Notary Public, Logan County, Ohio

APPROVED F. K. Core
DATE June 18, 1951 COUNTY ENGINEER

APPROVED F. M. Hostetler
DATE June 18, 1951 H. H. Lane
Hugh Roebuck
COUNTY COMMISSIONERS

TRANSFERRED Francis D. Longbrake
DATE June 20, 1951 COUNTY AUDITOR

RECEIVED FOR RECORD June 20, 1951 at 10:40 A.M.
RECORDED IN PLAT BOOK 3-C PAGE 73

Nancy W. Batch
COUNTY RECORDER
Per. Phyllis J. Blair, Deputy

KROUSKOP SUBDIVISION NO. 2

Plat Cabinet A
Slide 292

IN THE
VILLAGE OF RUSSELLS POINT, OHIO

1952

SURVEYORS CERTIFICATE

This Plat represents a Subdivision of land in Section 36, Town 6, Range 8, in the Village of Russells Point, Washington Township, Logan County, Ohio by John E. Krouskop and Eva Lena Krouskop.
Lots are numbered 1103 to 1112 inclusive.
Lineal measurements shown in feet and tenths of feet.
All bearings are the present magnetic bearings.
The area included in this Plat contains 1.88 acres.
I hereby certify the foregoing Plat and Survey are correct.

Walter V. Scott
Registered Surveyor No. 2000

DEDICATION

We the undersigned John E. Krouskop and Eva Lena Krouskop owners of the land shown on this Plat and survey do hereby assent to and adopt this Subdivision of the same, and acknowledge that the same was made at our request. The streets shown on this plat we hereby dedicated to the public use and convenience forever.

John E. Krouskop
Eva Lena Krouskop

Signed and acknowledged in presence of

Walter V. Scott
W. E. Thomas } Witnesses

STATE OF OHIO SS LOGAN COUNTY

Before me the undersigned a Notary Public in and for said County personally appeared John E. Krouskop and Eva Lena Krouskop who acknowledged the signing of the foregoing dedication and that the same is their free act and deed.
In testimony whereof I have hereunto subscribed my name and affixed my notarial seal at Russells Point, Ohio this 21 day of January, 1952



W. E. Thomas
My Commission Expires
2-24-54

ACCEPTANCE

The annexed plat approved and accepted by the Council of the Village of Russells Point, Ohio, this 18 day of February, 1952 by Ordinance No. 176

John S. Stone
Mayor
Charles F. Krouskop
Clerk of Council

AUDITORS OFFICE

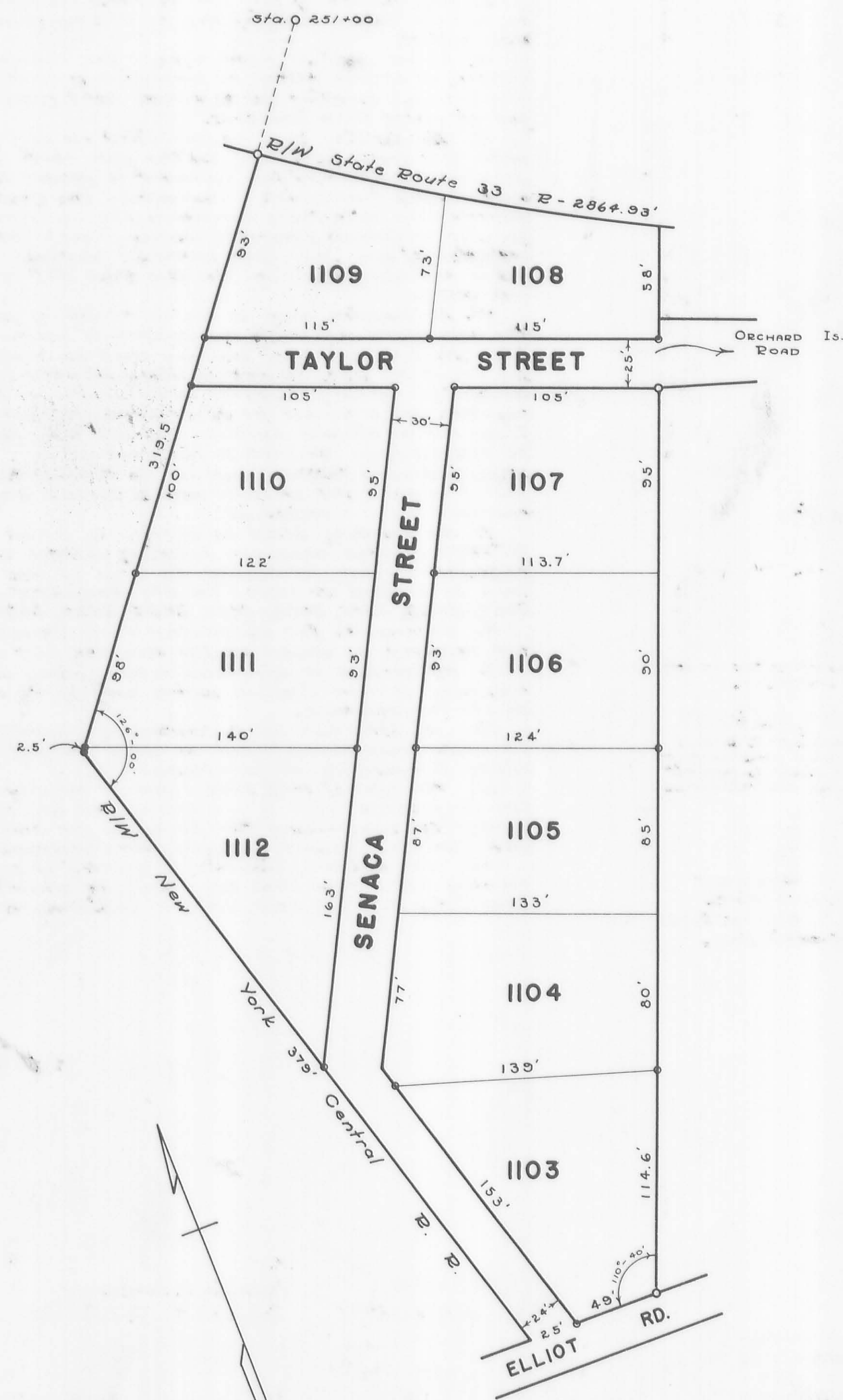
The within lots transferred this 19 day of April, 1952

Francis D. Longbrake
Auditor Logan County, Ohio

RECORDERS OFFICE

Received for Record at 10:45 O'clock AM on the 19 day of April, 1952
Recorded in Plat Book C, Volume 3, at Page 74

Nancy W. Batch
Recorder Logan County, Ohio



SCALE 1" = 50'

LAKE HEIGHTS ALLOTMENT NO.1

SECTIONS 27 & 33-T4-R14

LAKE TOWNSHIP

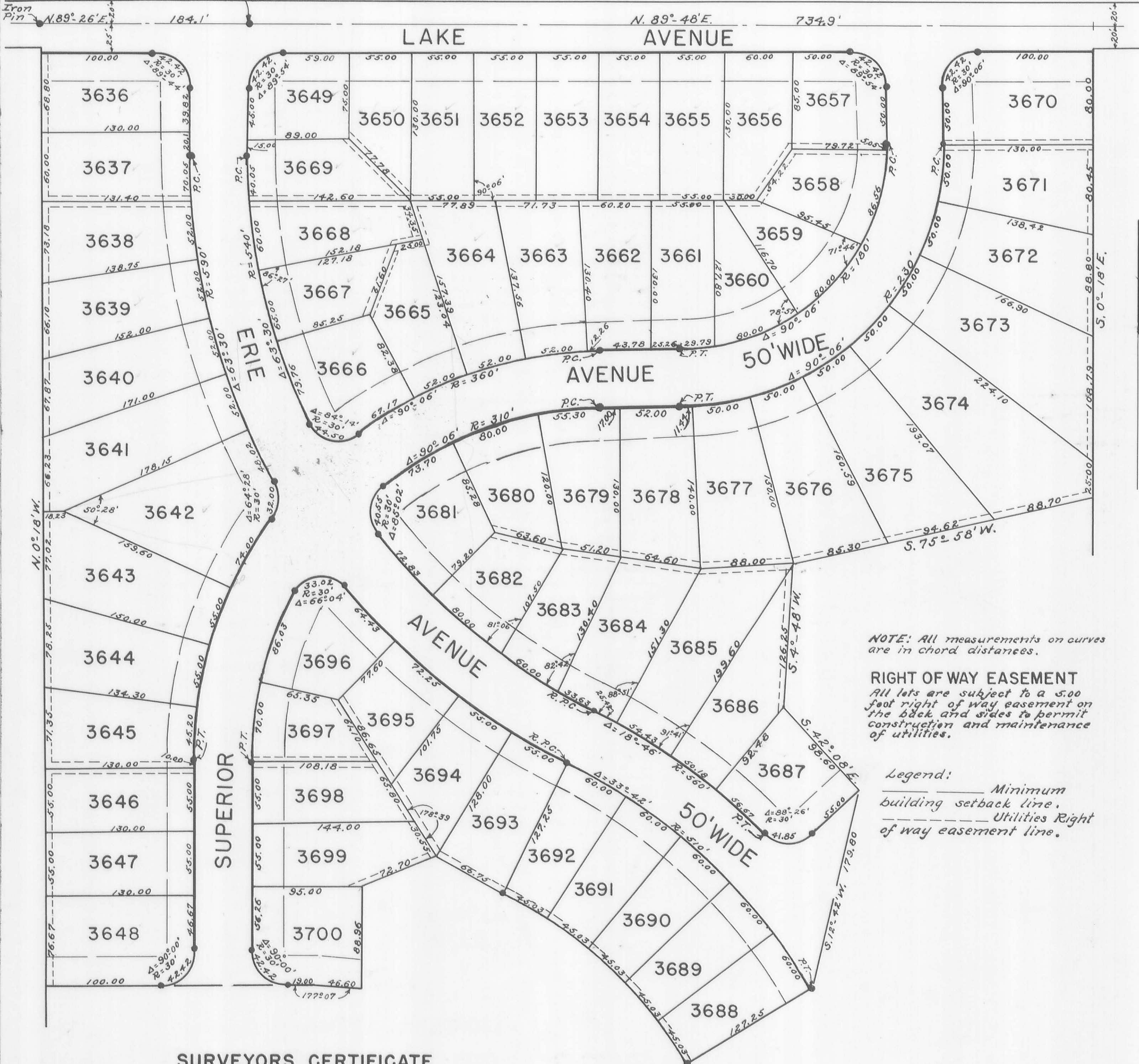
LOGAN COUNTY, OHIO.

1"=60'

1951

Plat Cabinet A
Slide 293

Note: This allotment has 3.33 acres in Section 33 and 10.48 acres in Section 27. N.E. Corner Sec. 27; N.W. Corner Sec. 33.



RESTRICTIONS

- Protective Covenants; These Covenants are to run with the land and shall be binding on all parties and all persons claiming under them for a period of twenty-five years from the date these covenants are recorded, after which time said covenants shall be automatically extended for successive periods of 10 years unless an instrument signed by a majority of the then owners of the lots has been recorded, agreeing to change said covenants in whole or in part.
- Enforcement shall be by proceedings at law in equity against any person or persons violating or attempting to violate any covenant either to restrain violation or to recover damages.
- Invalidation of any one of these covenants by judgement or Court order shall in no wise affect any of the other provisions which shall remain in full force and affect.
- No lot shall be used except for Residential purposes. No building shall be erected, or altered, placed, or permitted to remain on any lot other than one detached single-family dwelling not to exceed two & one-half stories in height and a private garage for not more than two cars.
- No dwelling shall be permitted on any lot at a cost of less than \$7,500⁰⁰ based upon cost levels prevailing on the date these covenants are recorded, it being the intention & purpose of the covenant to assure that all dwellings shall be of a quality of workmanship & materials substantially the same or better than that which can be produced on the date these covenants are recorded at the minimum cost stated herein for the minimum permitted dwelling size. The ground floor area of the main structure, exclusive of one-story open porches & garages, shall be not less than 720 square FEET for a one story dwelling; not less than 540 square FEET for a dwelling of more than one story.
- No building shall be located on any lot nearer to the front lot line or nearer to the side street line than the minimum building set back lines shown on the recorded plat. In any event no building shall be located on any lot nearer than 25 FEET to the front lot line, or nearer than 25 FEET to any side street line. No building shall be required for a garage or other permitted accessory buildings located 50 FEET or more from the minimum building set back line. No dwelling shall be located on any interior lot nearer than 40 FEET to the rear lot line. For the purpose of this covenant, caves, steps, and open porches shall not be considered as part of a building, provided, however, that this shall not be construed to permit any portion of a building, on a lot to encroach upon another lot.
- No dwelling shall be erected or placed on any lot having a width of less than 45 FEET at the minimum building setback line nor shall any dwelling be erected or placed on any lot having an area of less than 6500 sq.ft. except that a dwelling may be erected or placed on lots Numbered 3649, 3650, 3657, 3658, 3659, 3666, 3667, 3669, 3681, 3682, 3687, 3695, 3696, 3697 as shown on the recorded plat.
- Easements for installation & maintenance of utilities and drainage facilities are reserved as shown on the recorded plat and over the rear 5 Ft. of each lot.
- No noxious or offensive activity shall be carried on upon any lot, nor shall anything be done thereon which may be or may become annoyance or nuisance to the neighborhood.
- No structure of a temporary character, trailer, basement, tent, shack, garage, or other outbuilding shall be used on any lot at any time as a residence either temporarily or permanently.
- No sign of any kind shall be displayed to the public view on any lot except one professional sign of not more than one square foot, one sign of not more than 5 FEET sq. advertising the property for sale or rent, or signs by a builder to advertise the property during the construction & sales period.
- No animals, livestock, or poultry of any kind shall be raised, bred or kept on any lot, except that dogs, cats or other household pets may be kept provided that they are not kept, bred, or maintained for any commercial purpose.

NOTE: All measurements on curves are in chord distances.

RIGHT OF WAY EASEMENT
All lots are subject to a 5.00 foot right of way easement on the back and sides to permit construction and maintenance of utilities.

Legend:
Minimum building setback line.
Utilities Right of way easement line.

SURVEYORS CERTIFICATE

The accompanying Plat represents a subdivision of land in Sections 27 & 33, Town 4, Range 14, Lake Township, Logan County, Ohio. The tract has an area of 3.11 acres in drives and 10.70 acres in lots, making a total of 13.81 acres. 3/4" iron pipes have been placed at each lot corner, and at each R.C. & P.T. I hereby certify that the accompanying Plat is a correct representation of Lake Heights Allotment No.1.

Owen K. Shirk
Surveyor in Training
E. K. Core
Civil Engineer
Registered Surveyor No. 821

DEDICATION

Know all men by these presents that Roy E. Morris and Vergel Morris, proprietors of the land indicated on the accompanying plat has authorized the laying out of LAKE HEIGHTS ALLOTMENT No.1. The streets are dedicated to the public.

G. W. Wilgus
Witness
Roy E. Morris
Vergel Morris

STATE OF OHIO COUNTY OF LOGAN S.S.

Be it remembered on this 30 day of June in the year of our Lord One Thousand Nine Hundred and Fifty One before me a Notary Public in and for said County came Roy E. Morris and Vergel Morris grantor in forgoing dedication and acknowledged the signing thereof to be his voluntary act.

Dan L. Dodson
Notary Public, Logan County, Ohio
My Commission expires
June 1, 1954.

APPROVED
DATE June 30, 1951
E. K. Core
COUNTY ENGINEER

APPROVED
DATE June 30, 1951
F. M. Hostetler
H. H. Lane
Hugh Roebuck
COUNTY COMMISSIONERS

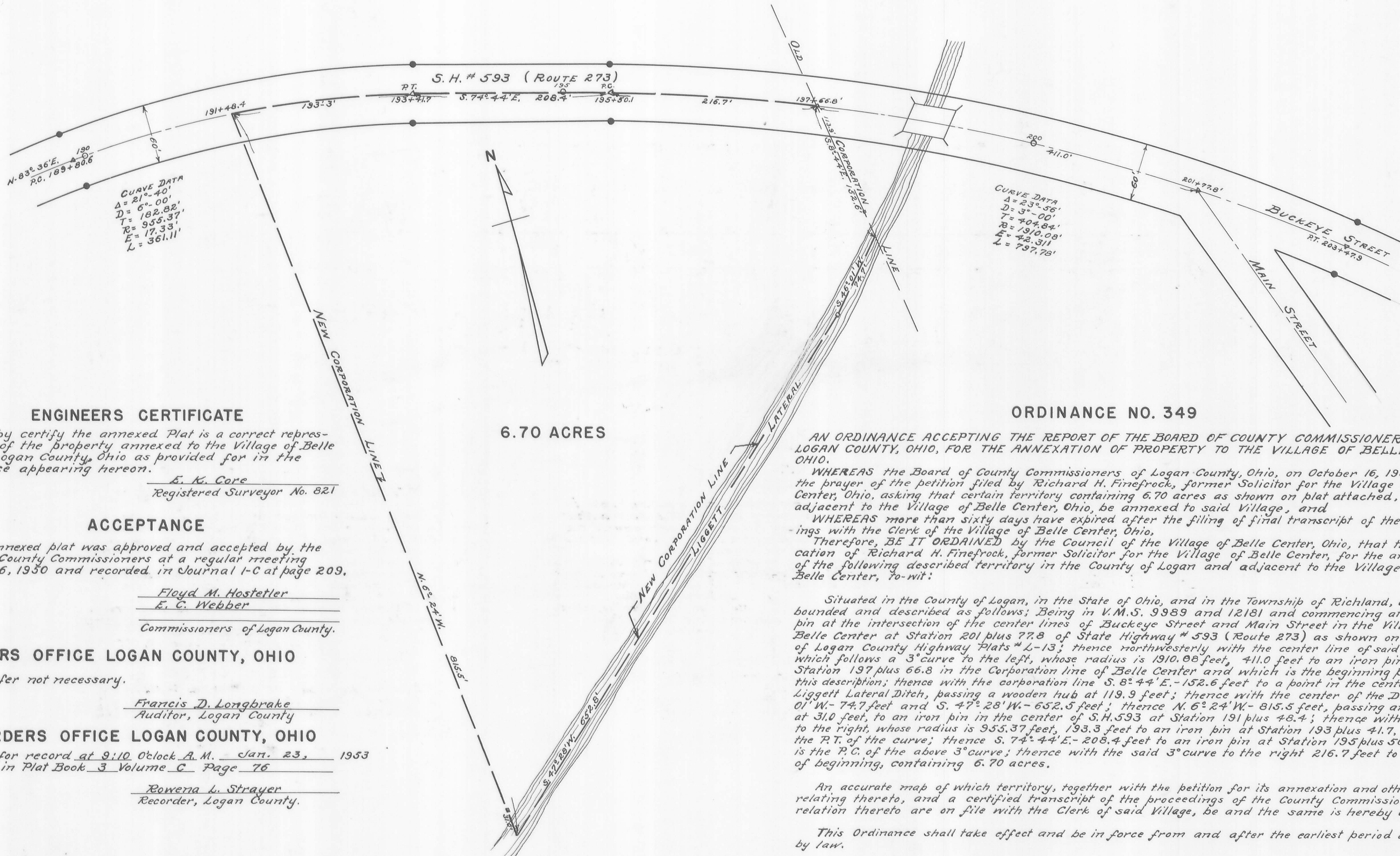
TRANSFERRED
DATE July 11, 1951
Francis D. Longbrake
COUNTY AUDITOR

RECEIVED FOR RECORD July 11th 1951 @ 12:40 P.M.
RECORDED IN PLAT BOOK 3 PAGE 75

Nancy W. Batch
COUNTY RECORDER
R.S. Deputy.

ANNEXATION OF TERRITORY TO THE VILLAGE OF BELLE CENTER

Plat Cabinet A
Slide 293



ENGINEERS CERTIFICATE

I hereby certify the annexed Plat is a correct representation of the property annexed to the Village of Belle Center, Logan County, Ohio as provided for in the Ordinance appearing hereon.

E. K. Core
Registered Surveyor No. 821

ACCEPTANCE

The annexed plat was approved and accepted by the Board of County Commissioners at a regular meeting October 16, 1950 and recorded in Journal I-C at page 209.

Floyd M. Hostetler
E. C. Webber
Commissioners of Logan County.

AUDITORS OFFICE LOGAN COUNTY, OHIO

Transfer not necessary.

Francis D. Longbrake
Auditor, Logan County

RECORDERS OFFICE LOGAN COUNTY, OHIO

Received for record at 9:10 O'clock A.M. Jan. 23, 1953
Recorded in Plat Book 3 Volume C Page 76

Rowena L. Strayer
Recorder, Logan County.

6.70 ACRES

ORDINANCE NO. 349

AN ORDINANCE ACCEPTING THE REPORT OF THE BOARD OF COUNTY COMMISSIONERS OF LOGAN COUNTY, OHIO, FOR THE ANNEXATION OF PROPERTY TO THE VILLAGE OF BELLE CENTER, OHIO.

WHEREAS the Board of County Commissioners of Logan County, Ohio, on October 16, 1950, granted the prayer of the petition filed by Richard H. Finefrock, former Solicitor for the Village of Belle Center, Ohio, asking that certain territory containing 6.70 acres as shown on plat attached, and lying adjacent to the Village of Belle Center, Ohio, be annexed to said Village, and

WHEREAS more than sixty days have expired after the filing of final transcript of these proceedings with the Clerk of the Village of Belle Center, Ohio.

Therefore, BE IT ORDAINED by the Council of the Village of Belle Center, Ohio, that the application of Richard H. Finefrock, former Solicitor for the Village of Belle Center, for the annexation of the following described territory in the County of Logan and adjacent to the Village of Belle Center, to-wit:

Situated in the County of Logan, in the State of Ohio, and in the Township of Richland, and bounded and described as follows; Being in V.M.S. 9989 and 12181 and commencing at an iron pin at the intersection of the center lines of Buckeye Street and Main Street in the Village of Belle Center at Station 201 plus 77.8 of State Highway # 593 (Route 273) as shown on page 5 of Logan County Highway Plats # L-13; thence northwesterly with the center line of said S.H. 593, which follows a 3° curve to the left, whose radius is 1910.08 feet, 411.0 feet to an iron pin at Station 197 plus 66.8 in the Corporation line of Belle Center and which is the beginning point of this description; thence with the corporation line S. 8° 44' E. - 152.6 feet to a point in the center of Liggett Lateral Ditch, passing a wooden hub at 119.9 feet; thence with the center of the Ditch S. 46° 01' W. - 74.7 feet and S. 47° 28' W. - 652.5 feet; thence N. 6° 24' W. - 815.5 feet, passing an iron pin at 31.0 feet, to an iron pin in the center of S.H. 593 at Station 191 plus 48.4; thence with a 6° curve to the right, whose radius is 955.37 feet, 193.3 feet to an iron pin at Station 193 plus 41.7, which is the P.T. of the curve; thence S. 74° 44' E. - 208.4 feet to an iron pin at Station 195 plus 50.1, which is the P.C. of the above 3° curve; thence with the said 3° curve to the right 216.7 feet to the place of beginning, containing 6.70 acres.

An accurate map of which territory, together with the petition for its annexation and other papers relating thereto, and a certified transcript of the proceedings of the County Commissioners in relation thereto are on file with the Clerk of said Village, be and the same is hereby accepted.

This Ordinance shall take effect and be in force from and after the earliest period allowed by law.

Passed November 18, 1952.

Frank J. Winkler
Mayor

Attest: Don C. Noble
Village Clerk

- Δ Iron Pins
- Wooden Hubs
- Concrete R/W Monuments
- Old Corporation Line ————
- New Corporation Line ————
- Scale 1" = 60'

GARDEN ACRES

Plat Cabinet A
Slide 295

IN THE

VILLAGE OF WEST LIBERTY, OHIO.

1951



DEDICATION

We the undersigned Newt G. Yoder and Mary E. Yoder, Owners of the land shown on this Plat and Survey do hereby assent to and adopt this Sub-division of the same, and acknowledge that the same was made at our request. The streets shown on this Plat we hereby dedicate to the public use and convenience forever.

Newt G. Yoder
Mary E. Yoder
Signed and acknowledged in presence of
Walter V. Scott } witnesses
LaVerne C. Atha

ACCEPTANCE

The annexed plat approved and accepted by the Council of the Village of West Liberty, Ohio, this 24 day of September, 1951 by Ordinance No. 179.

Harold Albert
Mayor
Robert Harrington
Clerk of Council

STATE OF OHIO SS COUNTY OF LOGAN

Before me the undersigned a Notary Public in and for said County personally appeared Newt G. Yoder and Mary E. Yoder who acknowledged the signing of the foregoing dedication and that the same is their free act and deed.

In testimony whereof I have hereunto subscribed my name and affixed my notarial seal at West Liberty, Ohio this 10th day of September, 1951.

LaVerne C. Atha
My Commission Expires, 2-10-52
LaVerne C. Atha, Notary Public
State of Ohio.

AUDITORS OFFICE

The within lots transferred this 24 day of September, 1951.

Francis D. Longbrake
Auditor, Logan County, Ohio.

SURVEYORS CERTIFICATE

This Plat represents a Subdivision of lands in Section 27, Town 5, Range 13, in the Village of West Liberty, Liberty Township, Logan County, Ohio by Newt G. Yoder and Mary E. Yoder. Lots are numbered 606 to 631 inclusive, and the precise measurements shown on each lot. Lineal measurements shown in feet and tenths of feet.

All bearings are the present magnetic bearings. "0" represents iron pins. The area included in this Plat contains 9.15 acres.

I hereby certify the foregoing plat and survey, and the measurements therein contained are correct.

Walter V. Scott
Registered Surveyor No. 2000

RECORDERS OFFICE

Received for Record at 1:20 o'clock P. M. on the 24 day of Sept., 1951.

Recorded in Plat Book C Volume 3 at Page 77.
Nancy W. Batch
Recorder Logan County, Ohio.
By: Rowena L. Strayer
Deputy Recorder.

BROOKWOOD ADDITION

Plat Cabinet A
Slide 295

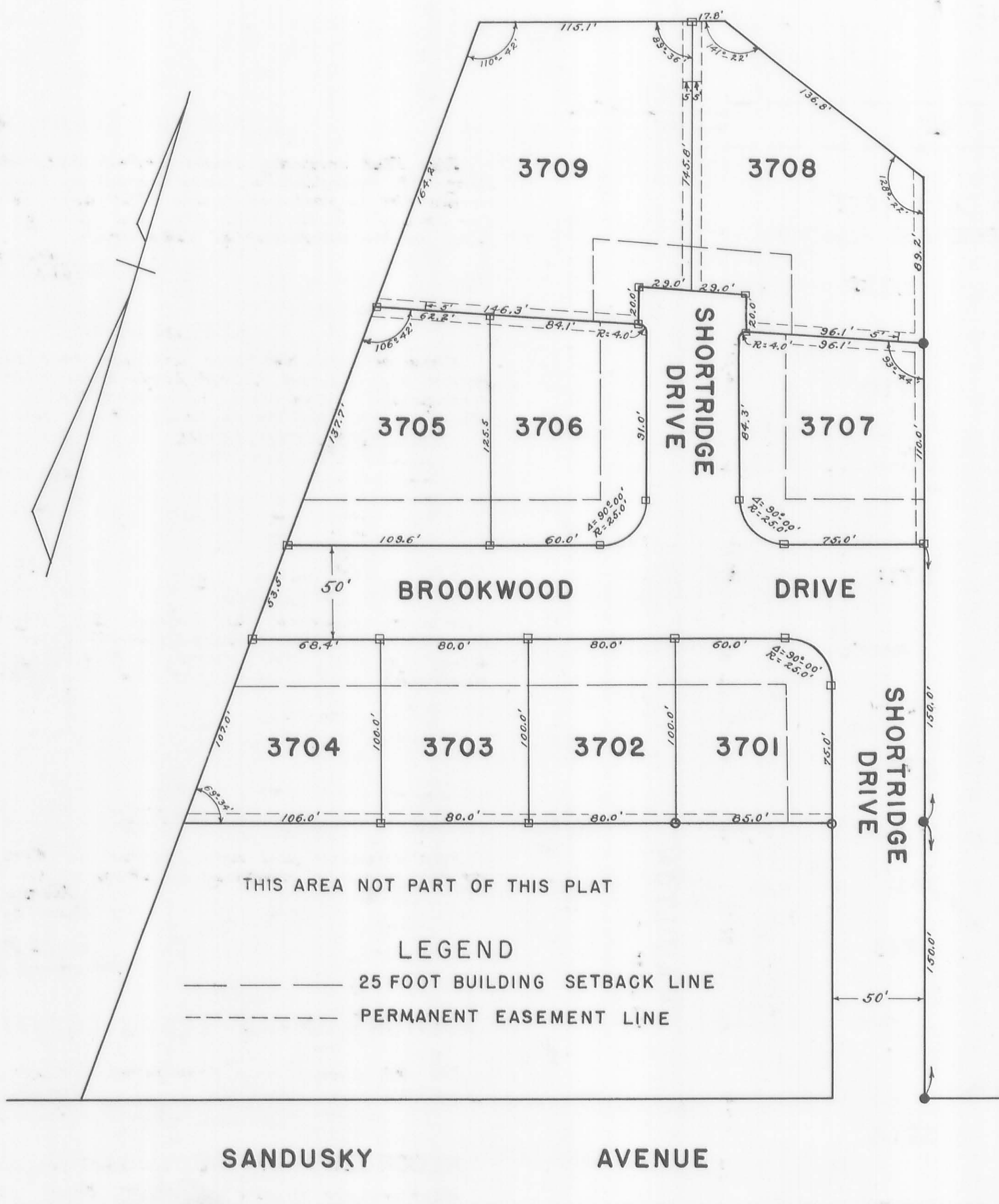
TO
BELLEFONTAINE, OHIO.

V.M.S. 4399

LAKE TOWNSHIP, LOGAN COUNTY, OHIO.

1951

SCALE 1"=50'



SURVEYOR'S CERTIFICATE

The accompanying Plat represents a Subdivision of land in V.M.S. 4399, City of Bellefontaine, Lake Township, Logan County, Ohio. The tract has an area of 0.83 acres in drives and 2.39 acres in lots making a total of 3.22 acres. Surveyed October, 1951. All drives are 50 feet wide, 2"x2"x2' wooden stakes placed where marked □. ● indicates iron bars or pipes. All measurements are in Feet and tenths of Feet. I hereby certify that the accompanying plat is a correct representation of BROOKWOOD ADDITION.

Owen K. Shirk
Surveyor in training
E. K. Core
Civil Engineer
Registered Surveyor No. 821

DEDICATION

Know all men by these presents that the Blue Jacket Construction Co. Inc. proprietors of the land indicated on the accompanying plat has authorized the laying out of same as indicated in the accompanying plat and do hereby dedicate the drives to the use of the public.

Blue Jacket Construction Co. Inc.
Carl E. Keyser Witness
Harry E. Dysert Witness
J. W. Brubaker President
John A. Patterson Sec'y. Treas.

AUDITORS OFFICE LOGAN COUNTY, OHIO

The within lots transferred this 27 day of November 1951.
Francis D. Longbrake
Auditor of Logan County.

STATE OF OHIO SS. COUNTY OF LOGAN

Be it remembered that on the 20 day of October in the year of our lord One Thousand Nine Hundred Fifty One before me, a Notary Public in and for said County, personally came J. W. Brubaker President and John A. Patterson Sec'y. Treas. of the Blue Jacket Construction Co. Inc., grantors in the foregoing dedication, who acknowledged the signing thereof to be their free and voluntary act and deed as such officers respectively, and the free and voluntary act and deed of said corporation.

Dan L. Dodson
Notary Public
Logan County, Ohio.
June 1, 1954
My commission expires.

ACCEPTANCE

The annexed plat was adopted by Ordinance No. 2047 as an addition to the City of Bellefontaine, State of Ohio. Said Ordinance was passed at a regular meeting of Council on the 13 day of November 1951.

Pearl A. Wortman Mayor
Harry E. Travis Clerk
G. Louie Wren President of Council

RECORDERS OFFICE LOGAN COUNTY, OHIO

Received for record at 11:28 o'clock A.M. on the 27 day of Nov. 1951.
Recorded in Plat Book C Volume 3 Page 78
Nancy W. Batch
Recorder of Logan County.

PROTECTIVE COVENANTS

These covenants are to run with the land and shall be binding on all parties and all persons claiming under them for a period of twenty-five years from the date these covenants are recorded, after which time said covenants shall be automatically extended for successive periods of 10 years unless an instrument signed by the majority of the then owners of the lots has been recorded, agreeing to change said covenants in whole or in part.

Enforcement shall be by proceedings at law in equity against any person or persons violating or attempting to violate any covenant either to restrain violation or to recover damages.

Invalidation of any one of these covenants by judgement or court order shall in no way affect any of the other provisions which shall remain in full force and effect.

No lot shall be used except for residential purposes. No building shall be erected, altered, placed, or permitted to remain on any lot other than one detached single-family dwelling not to exceed two and one-half stories in height and a private garage for not more than two cars.

No dwelling shall be permitted on any lot at a cost of less than \$2,500 based upon cost levels prevailing on the date these covenants are recorded, it being the intention and purpose of the covenant to assure that all dwellings shall be of a quality of workmanship and materials substantially the same or better than that which can be produced on the date these covenants are recorded at the minimum cost stated herein for the minimum permitted dwelling size. The ground floor area of the main structure, exclusive of one-story open porches and

garages, shall be not less than 720 square feet for a one-story dwelling, nor less than 540 square feet for a dwelling of more than one-story.

No building shall be located on any lot nearer to the front lot line or nearer to the side street line than the minimum building setback lines shown on the recorded plat. In any event no building shall be located on any lot nearer than 25 feet to the front lot line, or nearer than 25 feet to any side street line. No building shall be located nearer than 5 feet to an interior lot line, except that no side yard shall be required for a garage or other permitted accessory building located 60 feet or more from the minimum building setback line. For the purpose of this covenant, eaves, steps, and open porches shall not be considered as a part of a building, provided, however, that this shall not be construed to permit any portion of a building, on a lot to encroach upon another lot.

No dwelling shall be erected or placed on any lot having a width of less than 65 feet at the minimum setback line nor shall any dwelling be erected or placed on any lot having an area of less than 6000 square feet.

Easements for installation and maintenance of utilities and drainage facilities are reserved as shown on the recorded plat and over the rear 5 feet of each lot.

No noxious or offensive activity shall be carried on upon any lot, nor shall anything be done thereon which may be or may become an annoyance or nuisance to the neighborhood.

No structure of a temporary character, trailer, basement tent, shack, garage or other outbuildings shall be used on any lot at any time as a residence either temporarily or permanently.

No sign of any kind shall be displayed to the public view on any lot except one professional sign of not more than One square foot, One sign of not more than 5 square feet advertising the property for sale or rent, or signs used by a builder to advertise the property during the construction and sales period.

No animals, livestock, or poultry of any kind shall be raised, bred or kept on any lot, except that dogs, cats or other household pets may be kept provided that they are not kept, bred, or maintained for any commercial purpose.

L-P-Z ALLOTMENT

Plat Cabinet A
Slide 297


BELLEFONTAINE, LAKE TOWNSHIP

LOGAN COUNTY, OHIO.

SECTION 34 TOWN 4 RANGE 14

APRIL 1952 1" = 30'

F.F. WRIGHT SURVEYOR.



SURVEYORS CERTIFICATE

This Plat correctly shows L-P-Z ALLOTMENT in Section 34 Town 4 Range 14, Bellefontaine, Lake Township, Logan County, Ohio. All measurements are in feet and tenths. The area in the 22 lots is 3.67 acres. The area in S. Madriver Street is 0.55 of one acre, making a total in the allotment of 4.22 acres.

Foster F. Wright
Registered Surveyor No. 1763

DEDICATION

Know all men by these presents that Lowell E. Levan, James D. Peters and Lavern F. Zell proprietors of the land indicated on the accompanying plat have authorized the laying out of the same. Madriver Street is hereby dedicated to the Public use forever.

Emily Henderson	Lowell E. Levan
Cecille Johnston	Lavern F. Zell
_____	James D. Peters

Witness

STATE OF OHIO
COUNTY OF LOGAN S S:

Be it remembered that on this 9th day of May in the year One Thousand Nine Hundred and Fifty Two came Lowell E. Levan Lavern F. Zell and James D. Peters grantors in the foregoing dedication and acknowledged the signing to be their voluntary act.

My term expires
Jan. 24th 1954

Emily Henderson
Notary Public
Logan County, Ohio.

ACCEPTANCE

The annexed plat was adopted by Ordinance Number 2082 at the regular meeting of Council on the 12 day of May 1952.

Harry C. Weaver
Clerk of Council

R. C. Fowler
President of Council

AUDITORS OFFICE LOGAN COUNTY OHIO

The lots shown were transferred the 17 day of May 1952.

Francis D. Longbrake
Auditor of Logan County.

RECORDERS OFFICE LOGAN COUNTY OHIO

Received for record at 10:50 o'clock the 17 day of May 1952.
Recorded May 27 1952. Recorded in Vol. C. Book 3 Page 79.

Nancy W. Batch
Recorder of Logan County, Ohio.
R. Strayer, Deputy.

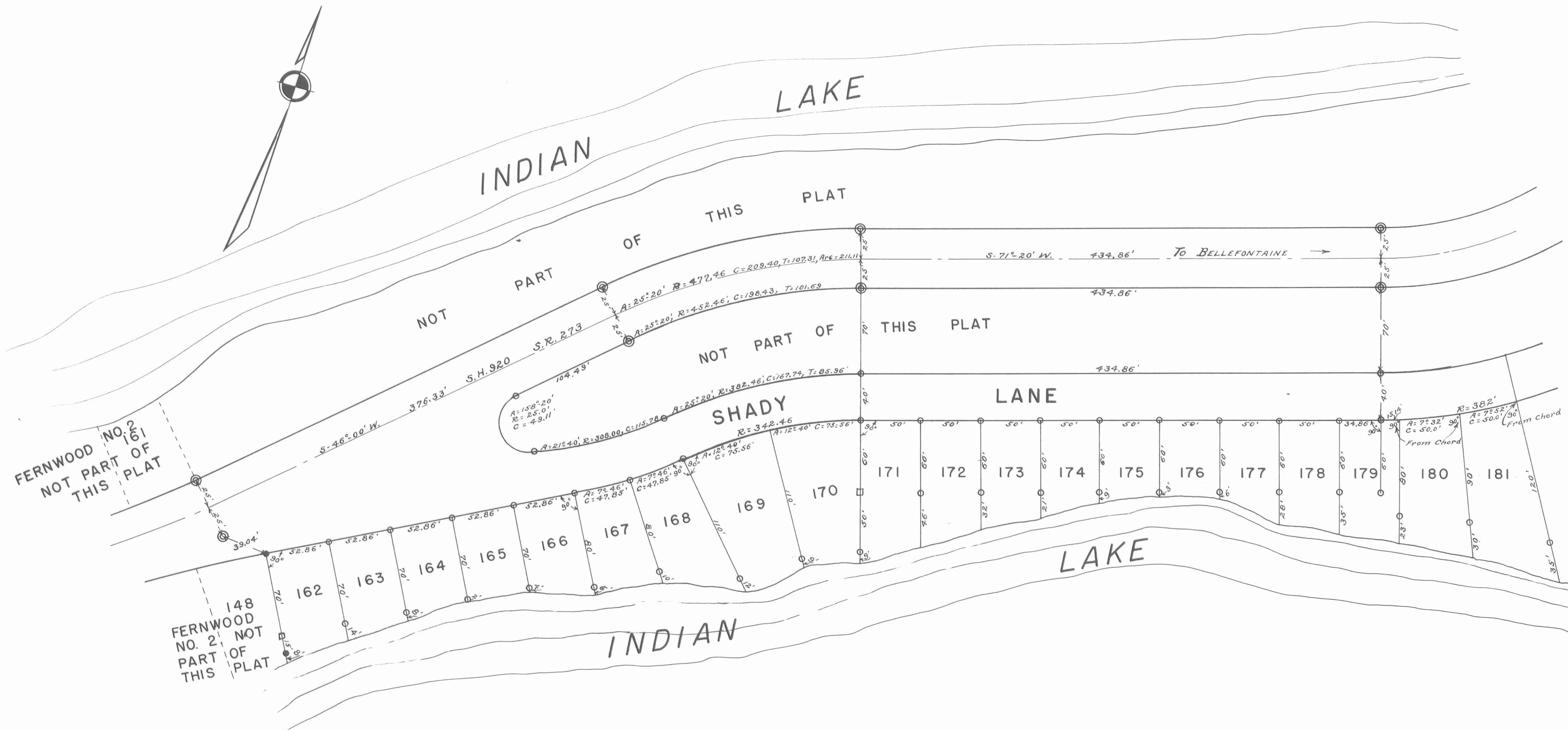
Corrected distances on lots 3724-3725-3726
3727-3728-3729-3730-3731 shown in red
Corrected Oct. 9-1952
F.F. Wright

NOTE: O Indicates Irons or Pipes.
Washington and Hamilton streets are
not part of this Allotment.
City Field Book 274

FERNWOOD NUMBER THREE

Plat Cabinet A
Slide 298

A SUBDIVISION IN
LOGAN COUNTY, OHIO
SCALE: 1"=50' — JUNE 1952



ENGINEER'S CERTIFICATE

I, Hobart H. Lewis, do hereby certify the annexed Plat is a true representation of FERNWOOD NUMBER THREE as surveyed by me in March 1952 and June 1952. The said subdivision is a part of survey number 16 in a return of survey of State lands in and around the Lewistown Reservoir commenced April 6, 1875 by M.H. McCormick, Surveyor, which said return of Survey is now (1952) on file in "CANAL LANDS PURCHASED and SOLD" in the office of Chief of Parks, Columbus, Ohio, and in Virginia Military Survey number 13393, Richland Township, Logan County, Ohio.

All dimensions on the plat are in feet. "Δ" is used to represent the central angle; "R" the radius; "C" the chord; "T" the tangent; "⊙" Indicates the location of a State Highway Department marker found. "●" Indicates the location of a 3/4" iron bar found. "○" Indicates the location of iron pipes set and "□" indicates the location stakes set. The area contained within the plat is 3.10 acres.

Hobart H. Lewis
Registered Engineer No. 2662

DEDICATION

KNOW ALL MEN BY THESE PRESENTS; That Long Island Company, by Willard P. Wren, President and Don M. Hilliker, Secretary-Treasurer have authorized the subdivision of the same which is to be known and designed as FERNWOOD NUMBER THREE. The street shown thereon is dedicated to the public.

In witness whereof the said Willard P. Wren, President and Don M. Hilliker, Secretary-Treasurer have affixed their official signatures.

Signed in the presence of
William S. Wren
witness
Chester N. Garvin
witness

Willard P. Wren
President
Don M. Hilliker
Secretary-Treasurer

STATE OF OHIO COUNTY OF LOGAN S.S.

Be it remembered that on the 25th day of June 1952, before me a Notary Public in and for said county personally came Willard P. Wren President and Don M. Hilliker Secretary-Treasurer of Long Island Company and acknowledged the signing thereof to be their voluntary act for the purposes mentioned.

In testimony whereof I have hereunto subscribed my name and affixed my official seal on the day and year last aforesaid.

Edward C. Thompson
Notary Public, Logan County, Ohio.

My Commission Expires May 4, 1953

COUNTY ENGINEERS OFFICE

Approved this 26 day of June 1952.
E. K. Core
County Engineer
Logan County, Ohio.

ACCEPTANCE

Accepted this 28 day of June 1952.
A. H. Lane
Hugh Roebuck
Floyd M. Hesteler
Commissioners of
Logan County, Ohio.

AUDITORS OFFICE LOGAN COUNTY, OHIO

The within lots transferred this 1st day of July 1952.
Francis D. Longbrake
Auditor of Logan County, Ohio.

RECORDERS OFFICE LOGAN COUNTY, OHIO

Received for Record at 10:05 O'clock A.M. on the 1st day of July 1952.
Recorded in Plat Book C Volume 3 Page 80.

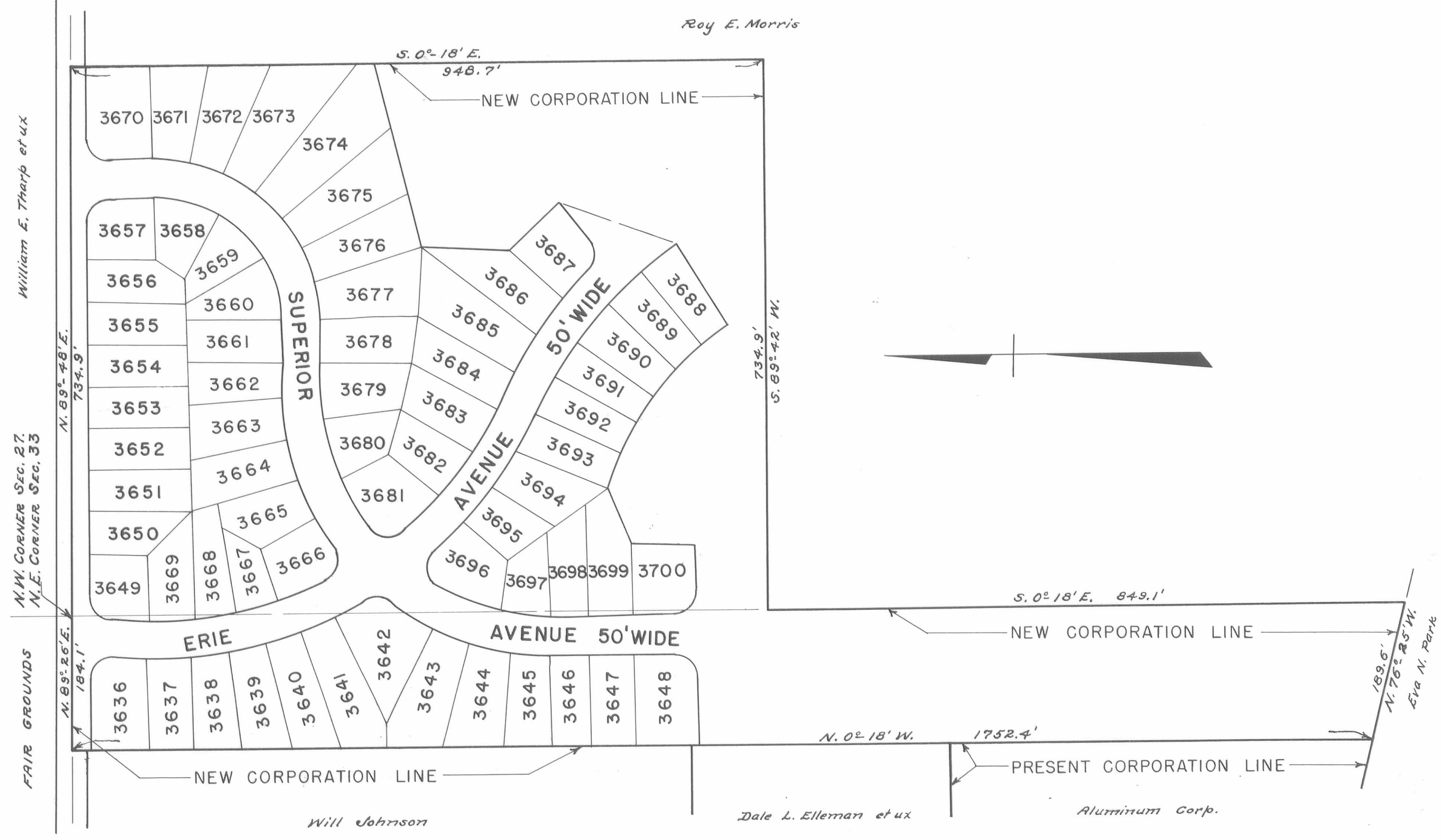
Nancy W. Batch
Recorder of Logan County, Ohio.

CORPORATION LINE EXTENSION

Plat Cabinet A
Slide 299

EAST LAKE AVENUE
BELLEFONTAINE, LAKE TOWNSHIP
LOGAN COUNTY, OHIO

1953
1" = 100'



Section 27 has 10.48 acres in lots
 Section 27 has 5.54 acres in land
 Section 33 has 3.33 acres in lots
 Section 33 has 3.78 acres in land.
 Total 23.07 acres

STATE OF OHIO, LOGAN COUNTY SS:
 Received March 9th 1953 at 9:02 O'clock A.M.
 Recorded Vol. C. Book 3 Page 81
 129706 Rowena L. Strayer
 Recorder, Logan County, Ohio

NOTE: See Deed Record Vol. 211, Page 293 For Ordinance No. 2046

TRANSFERRED MARCH 7, 1953
 Francis D. Longbrake
 Auditor, Logan County, Ohio.

SHIELDS ALLOTMENT

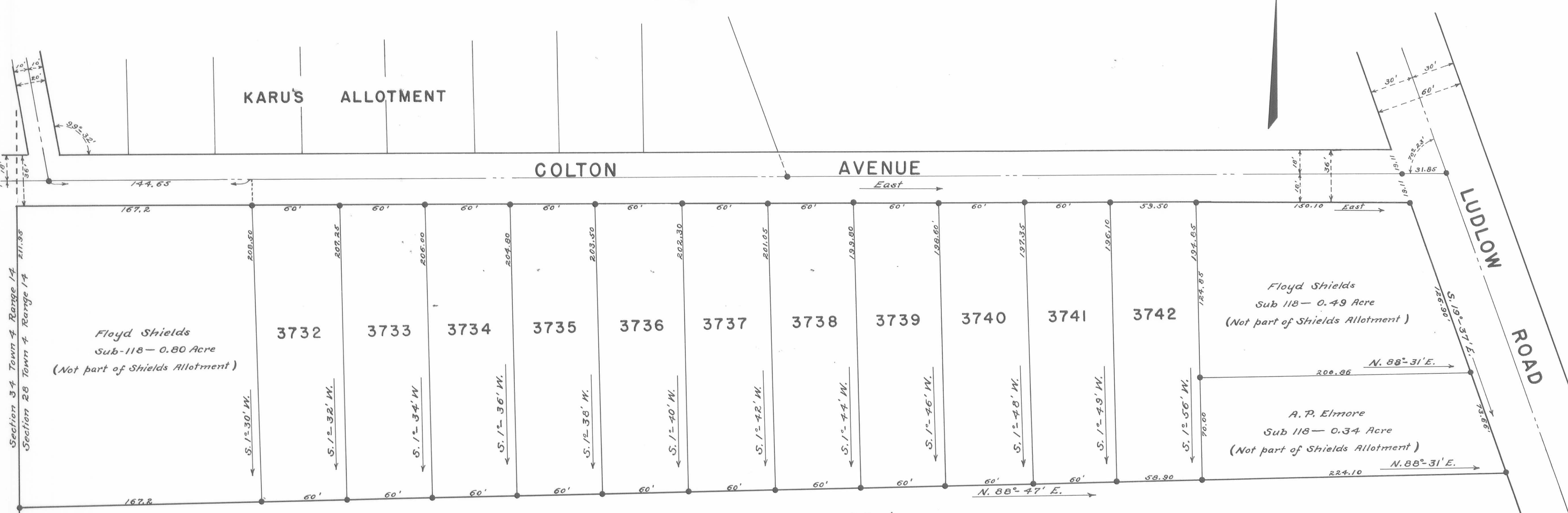
BELLEFONTAINE, LAKE TWP.

LOGAN COUNTY, OHIO.

SECTION 28 TOWN 4 RANGE 14

FEBRUARY 1953 1" = 40'

FOSTER F. WRIGHT ENGINEER



Section 34 Town 4 Range 14
Section 28 Town 4 Range 14

• Indicates Irons
Field Book 274

SURVEYORS CERTIFICATE

This Plat correctly shows SHIELDS ALLOTMENT in Section 28 Town 4, Range 14 in Bellefontaine, Ohio. All measurements are in feet and tenths. Area in the eleven lots is 3.05 acres. Surveyed February 1953.

Foster F. Wright
Registered Surveyor No. 1673

DEDICATION

Know all men by these presents that Floyd Shields proprietor of the land indicated on the accompanying plat has authorized the laying out of the same.

Foster F. Wright
Witness
Andrew P. Elmore
Witness

Floyd Shields

STATE OF OHIO COUNTY OF LOGAN SS:

Be it remembered that on the 7th day of February in the year one thousand nine hundred and fifty three before me a Notary Public in and for said County came Floyd Shields grantor in the foregoing dedication and acknowledged the signing to be his voluntary act.

Harry E. Trevis
Notary Public, Logan County, Ohio.
My Commission Expires Feb. 19, 1955

Glenn F. Irwin
Sub 119 - 5.00 Acres

ACCEPTANCE

The annexed plat was adopted by Ordinance Number 2124 at the regular meeting of Council on the 3rd day of March 1953.

Harry C. Weaver
Clerk
Ralby C. Fowler
President of Council

AUDITORS OFFICE LOGAN COUNTY OHIO

The lots shown were transferred the 13th day of March 1953 A.D.

Francis D. Longbrake
Auditor of Logan County
By F. R. Moots, Dep. Auditor

RECORDERS OFFICE LOGAN COUNTY OHIO

Received for record at 2:25 PM O'clock the 13th day of March 1953. Recorded March 18 1953 in Vol. C Book 3 Page 82

Rowena L. Strayer
Recorder of Logan County

SMITH ALLOTMENT NUMBER ONE

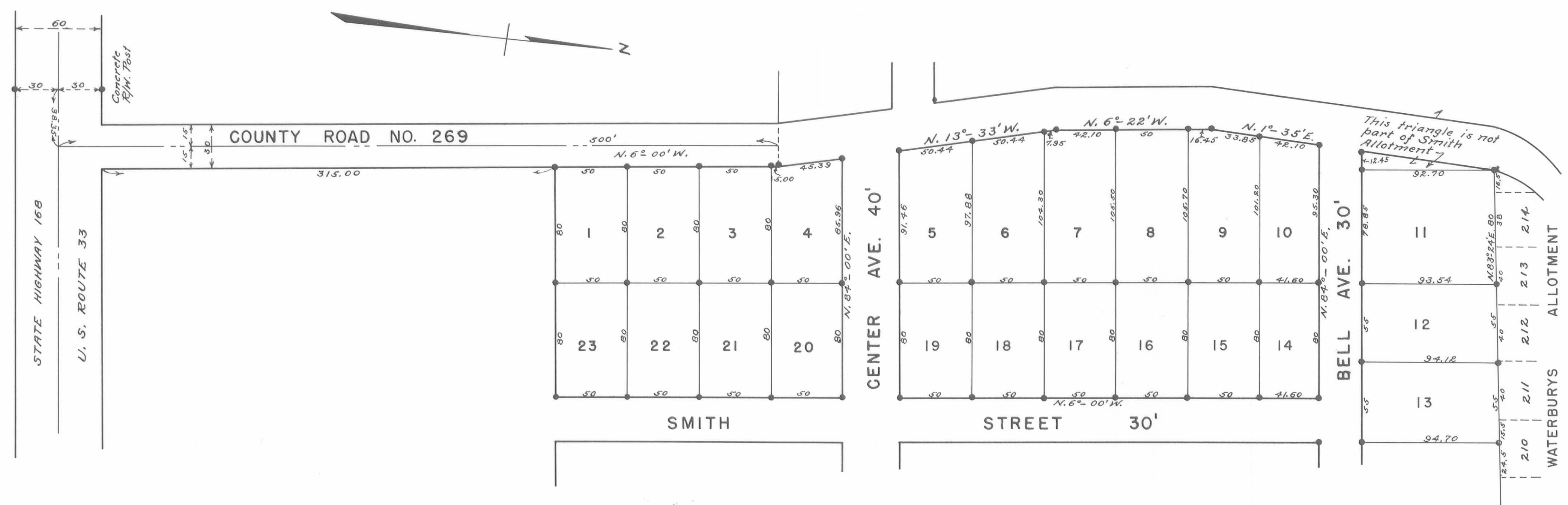
Plat Cabinet A
Slide 301

WASHINGTON TOWNSHIP, LOGAN COUNTY, OHIO.

V.M.S. 9925,9946,10121

JULY 1953

1"=50'



SURVEYORS CERTIFICATE

The accompanying plat represents a subdivision of land in the Township of Washington, County of Logan, State of Ohio and is in V.M.S. 9925, 9946, 10121. The streets have an Area of 0.66 of an acre. The 23 Lots have an Area of 2.36 acres, making a total of 3.02 acres in the Allotment. I hereby certify that the accompanying plat is a correct representation of SMITH ALLOTMENT NUMBER ONE.

Foster F. Wright
Civil Engineer.

STATE OF OHIO
COUNTY OF LOGAN SS:-

Be it remembered that on this 7th day of August in the year of our Lord One Thousand Nine Hundred and Fifty Three before me a Notary Public in and for said County came Willis P. Smith and Gertrude T. Smith grantors in the foregoing dedication and acknowledged the signing thereof to be their voluntary act.

Howard Cretcher
Notary Public
Logan County, Ohio.

My Term Expires July 16, 1956.

APPROVED
DATE Sept. 14, 1953

Hugh Roebuck
Floyd Hostetler
H. H. Lane
County Commissioners

TRANSFERED
DATE Sept. 14, 1953

Francis D. Longbrake
County Auditor

DEDICATION

Know all men by these presents that Willis P. Smith and Gertrude T. Smith his wife proprietors of the land indicated on the accompanying plat have authorized the laying out of SMITH ALLOTMENT NUMBER ONE and hereby dedicate the Streets to the public.

Howard Cretcher
Witness
Fred E. Wettlaufer Willis P. Smith
Witness
Howard Cretcher
Witness
Fred E. Wettlaufer Gertrude T. Smith
Witness

APPROVED
DATE Sept. 14, 1953

E. K. Core
County Engineer

RECEIVED FOR RECORD
RECORDED IN PLAT BOOK

Sept. 14th 1953
-3-C- PAGE 83
Rowena L. Strayer
County Recorder

• Irons
Distances in feet and tenths.
County Road Number 269 is not part of this Allotment.
Field Book F.W.-27
Original Tracing to be property of Logan County Engineer,
Foster F. Wright.

SMITH ALLOTMENT NUMBER TWO

Plat Cabinet A
Slide 301

WASHINGTON TOWNSHIP—LOGAN COUNTY, OHIO

V.M.S. 9925, 9946, 10121

SEPTEMBER 1953 — 1"=50'



SURVEYORS CERTIFICATE

The accompanying plat represents a subdivision of land in the Township of Washington, County of Logan, State of Ohio and is in V.M.S. 9925-9946-10121. The Streets have an area of 1.01 Acres, The 37 Lots have an area of 3.55 Acres, making an area of 4.56 acres in the Allotment. I hereby certify that the accompanying plat is a correct representation of SMITH ALLOTMENT NUMBER TWO.

Foster F. Wright
Civil Engineer.

Note:
Lots 14 to 20 West of Smith Street and lots 12 and 13 North of Bell Ave., are in SMITH ALLOTMENT NUMBER ONE. The area of Smith Street is in SMITH ALLOTMENT NUMBER ONE.

DEDICATION

Know all men by these presents that Willis P. Smith and Gertrude T. Smith, his wife, proprietors of the land indicated on the accompanying plat have authorized the laying out of SMITH ALLOTMENT NUMBER TWO and hereby dedicate the Streets to the Public.

Witness
Wm. D. Eastwood
Witness
R. J. Booth
Witness
Wm. D. Eastwood
Witness
R. J. Booth

Willis P. Smith
Gertrude T. Smith

STATE OF OHIO COUNTY OF LOGAN SS:—

Be it remembered that on the 7th day of November in the year of Our Lord One Thousand Nine Hundred and Fifty Three before me a Notary Public in and for said County came Willis P. Smith and Gertrude T. Smith grantors in the foregoing dedication and acknowledged the signing thereof to be their voluntary act.

My Term Expires
November 19, 1953

Agnes M. Montrose Miles
Notary Public, Logan County, Ohio.

APPROVED

DATE Nov. 9, 1953.
E. K. Gore
County Engineer.

APPROVED

DATE November 9, 1953.
Hugh Roebuck
Floyd M. Hostetter
R. H. Lane
County Commissioners

TRANSFERED

DATE Dec. 4, 1953
Francis D. Longbrake
County Auditor

RECEIVED FOR RECORD Dec. 4, 1953
RECORDED IN PLAT BOOK C-3 PAGE 84
Rowena L. Strayer
County Recorder



Alva B. Jones
19.66 Acres

• Irons
Distances are in feet and tenths.
Field Book F.W. 87.
This tracing to be property of Logan County Engineers Office.
Foster F. Wright.

REPLATTING OF LOT NO. 10 SEMINOLE SHORES SUBDIVISION NO. 1 V.M.S. 12276

Plat Cabinet A
Slide 303

Scale: 1" = 20'

ENGINEERS DESCRIPTION & CERTIFICATE

I hereby certify that the accompanying Plat is a correct representation of a survey made by me on October 1953 of Lot # 10 Seminole Shores Subdivision No. 1, Seminole Island as recorded in September 1944. All of the above described land is located within the Virginia Military Survey # 12276, Stokes Township, Logan County, Ohio.
Dimensions are indicated in feet and decimals of a foot.
All parts of lot # 10 have been staked as shown.

Hobart H. Lewis
C.E. 2662

Know all men by these presents that Harry E. Johnson et al owners of lot # 10 in Seminole Shores Subdivision No 1 Stokes Township, Logan County, Ohio have authorized the platting of same. The driveway as shown becomes the property of the owners of lots 10 C, 10 D and 10 E respectively, and becomes a permanent easement for ingress and egress to said lots.
Signed: Harry E. Johnson
Juanita W. Johnson
Witnesses: P. E. Kruskop
Jeannina McCormick

Before me a Notary Public, in and for said County, Personally appeared the above named Grantors who acknowledged that they did sign the foregoing instrument and that the same is their free act and deed.
IN TESTIMONY WHEREOF, I have hereunto subscribed my name and affixed my Official Seal at Huntsville, Ohio this 31 day of October 1953.
P. Kruskop
Notary Public
My Commission Expires April 5, 1955.

ACCEPTANCE

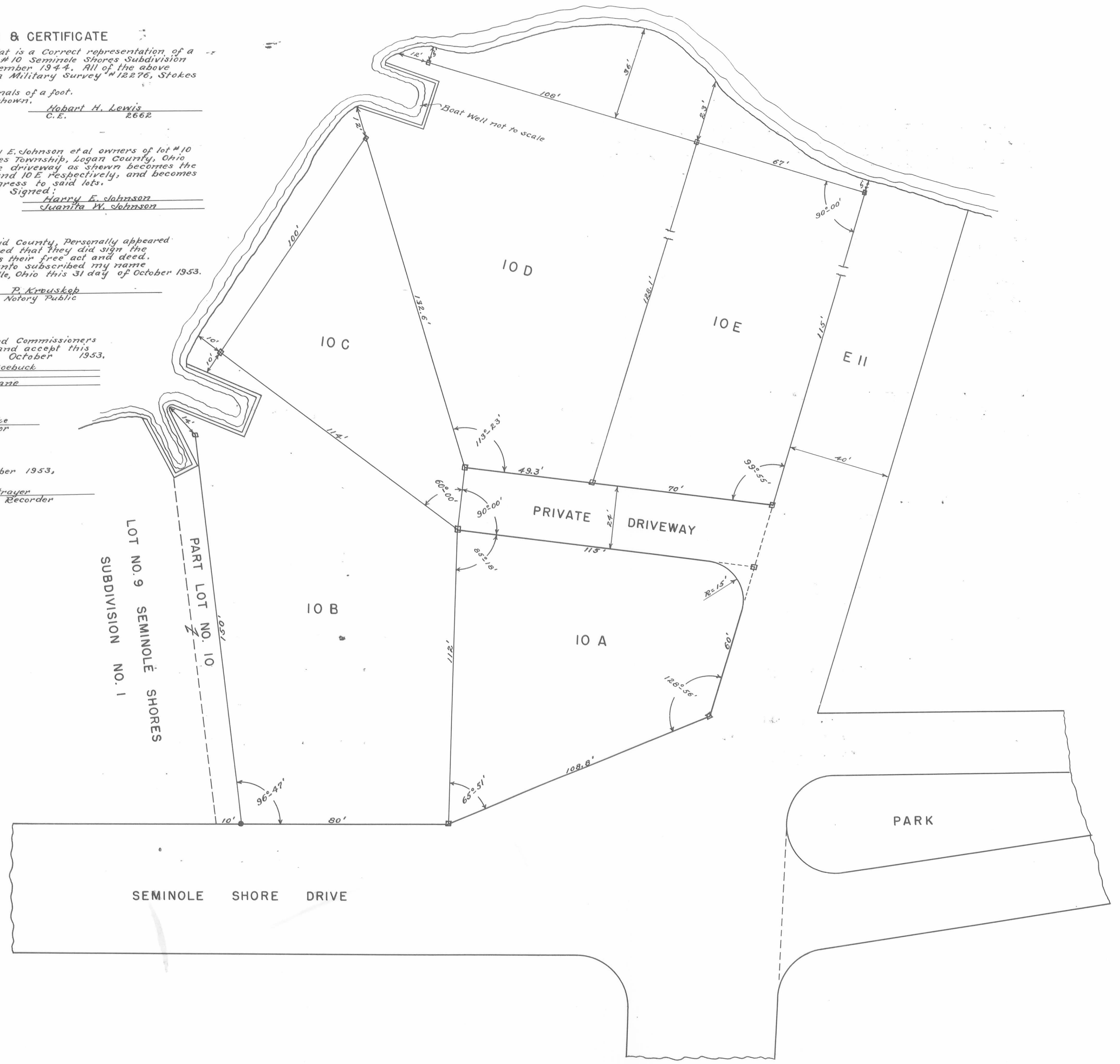
We the undersigned, being the duly elected Commissioners of LOGAN COUNTY, OHIO do hereby approve and accept this plat as hereon shown. This 31 day of October 1953.
Hugh Roebuck
H. H. Lane

AUDITORS CERTIFICATE:

Transferred this 6 day of November 1953.
Francis D. Longbrake
Logan County Auditor

RECORDERS CERTIFICATE:

Filed for record this 6th day of November 1953, at 9:20 A.M. O'clock.
Roseana L. Strayer
Logan County Recorder



REPLATTING OF LOT NO. 23 SHAWNEE ISLAND V.M.S. 12276

Plat Cabinet A
Slide 303

Scale: 1" = 30'

ENGINEERS DESCRIPTION AND CERTIFICATE

I hereby certify that the accompanying Plat is a correct representation of a survey made by me in October 1953 of Lot # 23 Shawnee Island as recorded in July 1926. All of the above described land is located within the Virginia Military Survey # 12276, Stokes Township, Logan County, Ohio. Dimensions are indicated in feet and decimals of a foot. All parts of Lot # 23 have been staked as shown.

Hobart H. Lewis
C. E. 2662

Know all men by these presents that Robert Wagner et al owners of Lot # 23 Shawnee Island, Stokes Township, Logan County, Ohio, have authorized the platting of same. The driveway as shown becomes the property of the owners of lots 23 A, 23 B, 23 C, 23 D, 23 E and 23 F respectively and becomes a permanent easement for ingress and egress.

Witnesses:
William H. Lewis
Ely Fout Jr.
Leslie H. Gueslin

Signed: Robert H. Wagner
Cora Gayne Wagner

Before me a Notary Public, in and for said County, Personally appeared the above named Grantors who acknowledged that they did sign the foregoing instrument and that the same is their free act and deed.

IN TESTIMONY WHEREOF: I have hereunto subscribed my name and affixed my official seal this _____ day of _____ 1953.
Aleta M. Stehle
Notary Public

My Commission expires May 2, 1956

ACCEPTANCE

We the undersigned, being the duly elected Commissioners of Logan County, Ohio do hereby approve and accept this plat as hereon shown.

Hugh Roebuck
H. H. Lane

AUDITORS CERTIFICATE

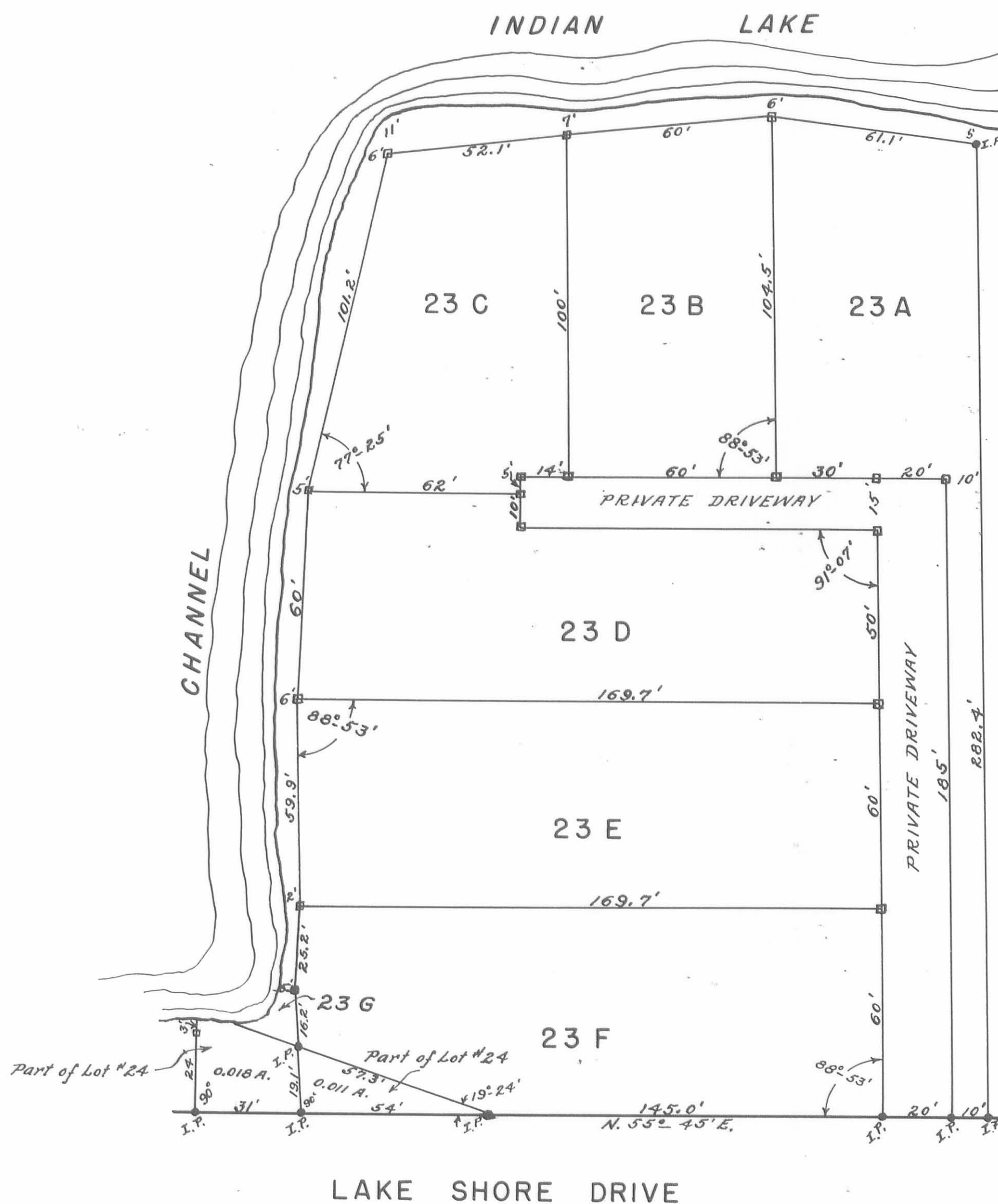
Transferred this 6 day of November 1953.

Francis D. Longbrake
Logan County Auditor

RECORDERS CERTIFICATE

Filed for record this 6th day of November 1953 at 9:22 A.M. O'clock.

Rowena L. Strayer
Logan County Recorder



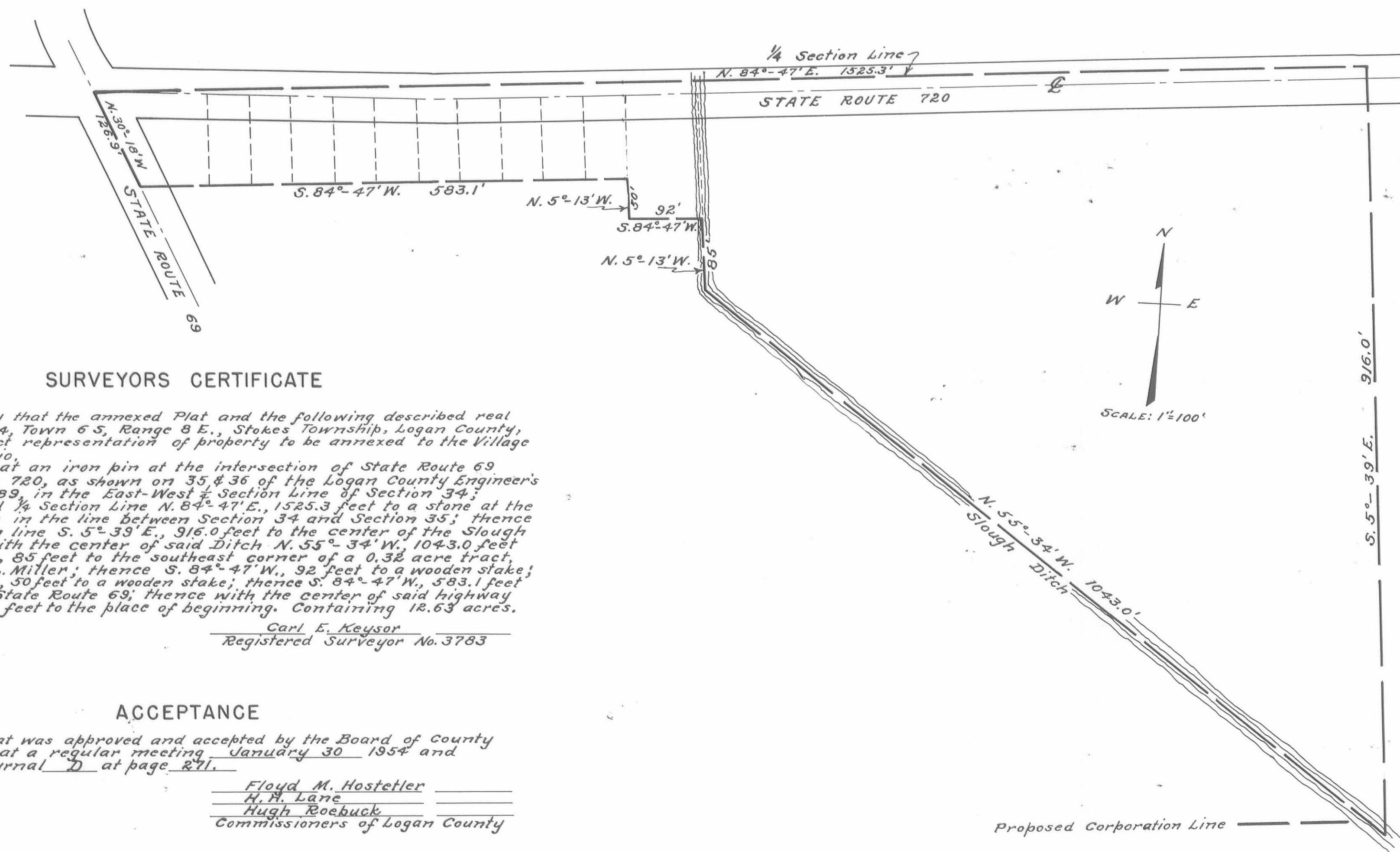
LOT NO. 22 SHAWNEE ISLAND

LAKE SHORE DRIVE

Note: Plat also includes part of Lot # 24

ANNEXATION OF TERRITORY TO THE VILLAGE OF LAKEVIEW, OHIO

Plat Cabinet A
Slide 305



SURVEYORS CERTIFICATE

I hereby certify that the annexed Plat and the following described real estate 1/4 Sec. 34, Town 6 S, Range 8 E., Stokes Township, Logan County, Ohio, is a correct representation of property to be annexed to the Village of Lakeview, Ohio.

Commencing at an iron pin at the intersection of State Route 69 and State Route 720, as shown on 35 & 36 of the Logan County Engineer's Field Book No. 589, in the East-West 1/4 Section line of Section 34; thence with said 1/4 Section line $N. 84^{\circ} 47' E.$, 1525.3 feet to a stone at the 1/4 Section corner in the line between Section 34 and Section 35; thence with said Section line $S. 5^{\circ} 39' E.$, 916.0 feet to the center of the Slough Ditch; thence with the center of said Ditch $N. 55^{\circ} 34' W.$, 1043.0 feet and $N. 5^{\circ} 13' W.$, 85 feet to the southeast corner of a 0.32 acre tract, belonging to R. L. Miller; thence $S. 84^{\circ} 47' W.$, 92 feet to a wooden stake; thence $N. 5^{\circ} 13' W.$, 50 feet to a wooden stake; thence $S. 84^{\circ} 47' W.$, 583.1 feet to the center of State Route 69; thence with the center of said highway $N. 30^{\circ} 18' W.$, 126.9 feet to the place of beginning. Containing 12.63 acres.

Carl E. Keyser
Registered Surveyor No. 3783

ACCEPTANCE

The annexed plat was approved and accepted by the Board of County Commissioners at a regular meeting January 30 1954 and recorded in Journal D at page 271.

Floyd M. Hostetter
N. H. Lane
Hugh Roebuck
Commissioners of Logan County

ACCEPTANCE

The annexed plat was adopted by Ordinance No. 373 as an addition to the Village of Lakeview, Ohio at a regular meeting of the Village Council on the 5th day of April 1954.

Emil L. Davis
Mayor
Gail E. Collins
Clerk

AUDITORS OFFICE LOGAN COUNTY, OHIO

Transferred this 6th day of April 1954

Francis D. Longbrake
Auditor, Logan County

RECORDERS OFFICE LOGAN COUNTY, OHIO

Received for Record at 1:20 O'clock P. M. April 6th 1954.
Recorded in Plat Book C Volume 3 Page 87

Rowena L. Strayer
Recorder, Logan County

CORPORATION LINE EXTENSION

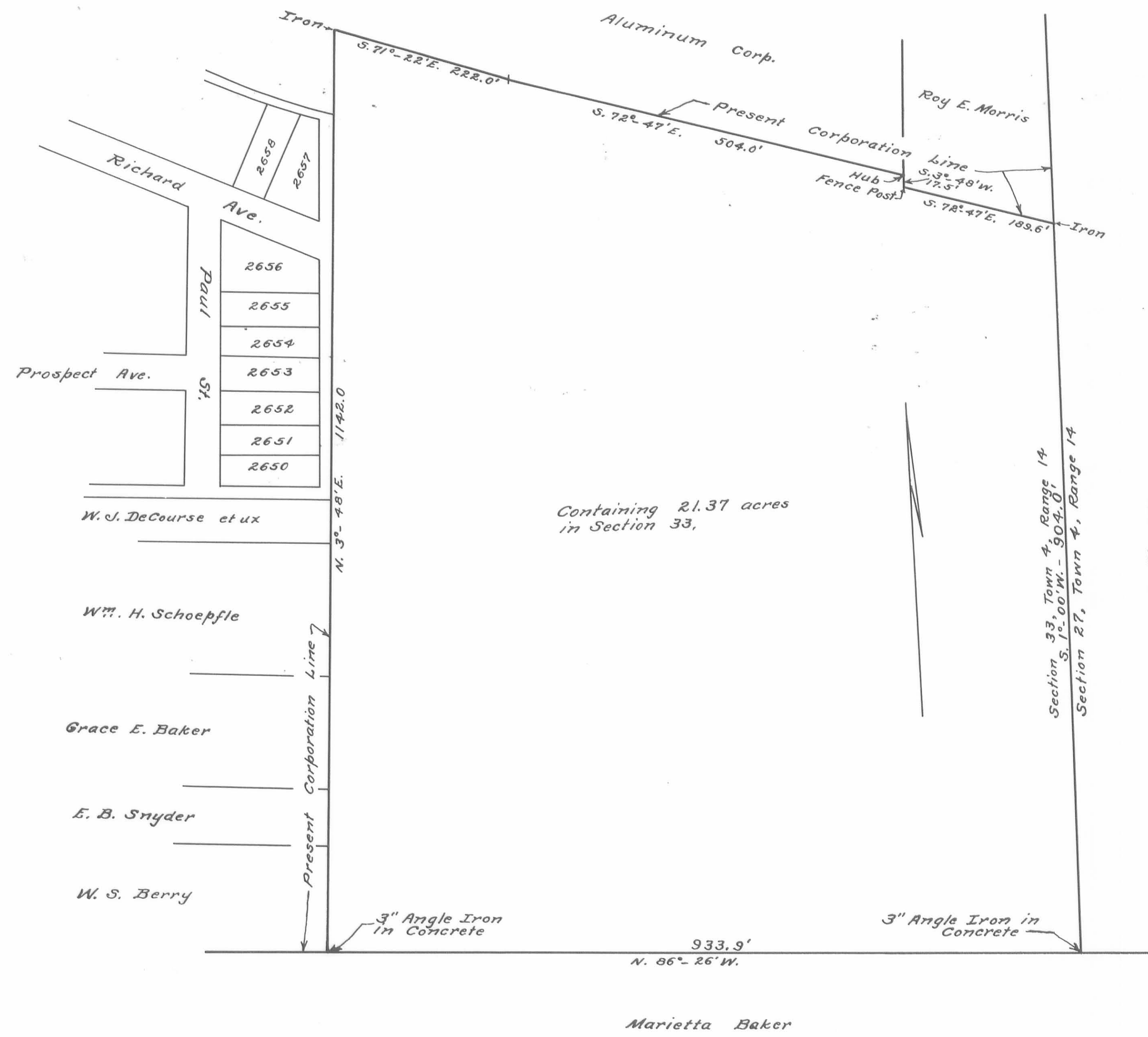
Plat Cabinet A
Slide 305

EAST OF IRON CITY HEIGHTS

BELLEFONTAINE; OHIO

1953 1" = 100'

LAKE TOWNSHIP; LOGAN COUNTY



Transferred May 5, 1954.
Francis D. Longbrake.

State of Ohio, Logan County, S.S.
Received May 5, 1954
at 10:00 O'clock A.M.
Recorded in Plat Book C, Vol. 3, Page 88
Rowena L. Strayer, Recorder
133803

Owen K. Shirk,
Surveyor in training # 71.

Note:
Ordinance recorded in Deed
Record Vol. 220, page 536.

SOUTHVIEW ADDITION

Plat Cabinet A
Slide 307

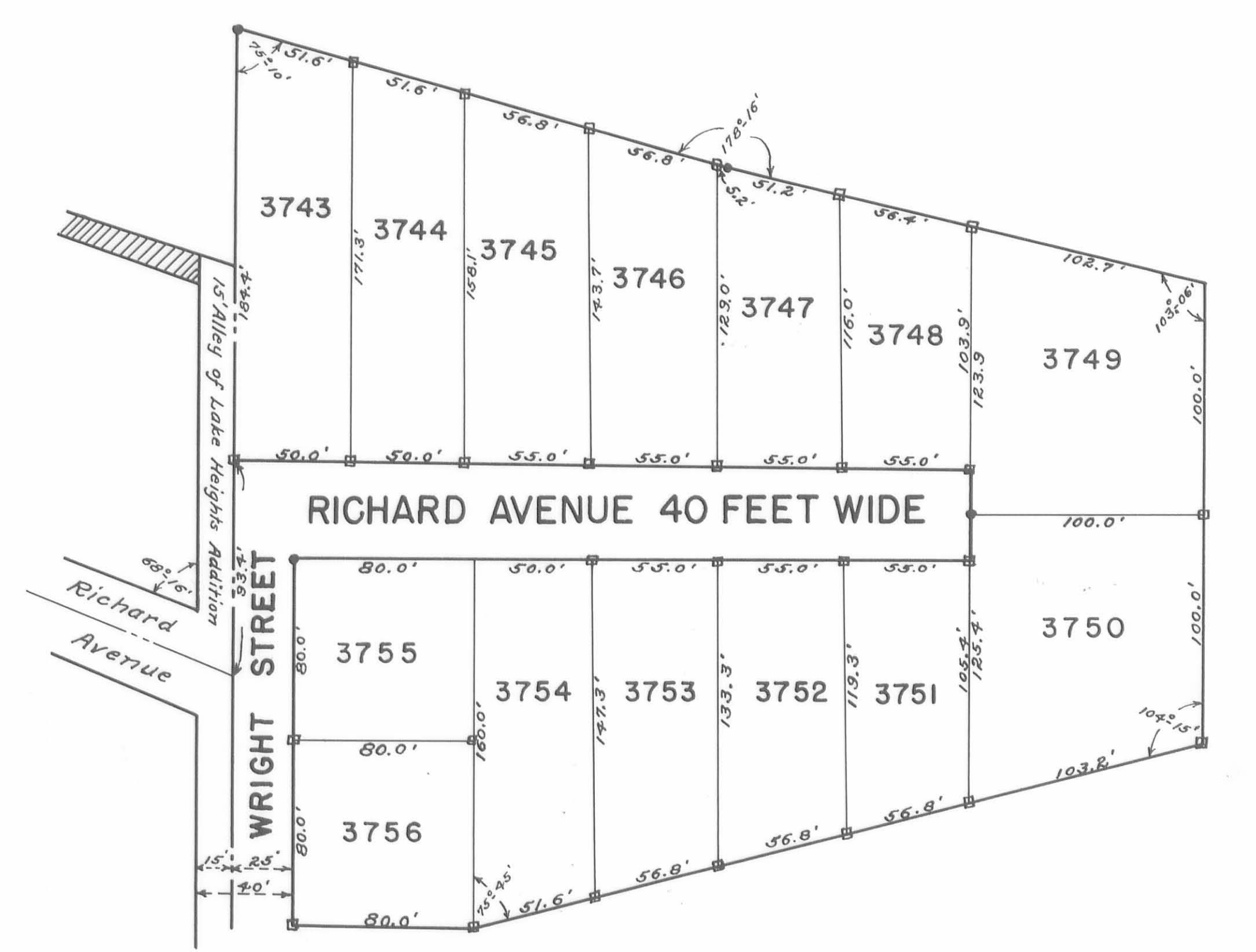
TO
BELLEFONTAINE OHIO

SECTION 33 T.4 R.14

LAKE TOWNSHIP, LOGAN COUNTY, OHIO

SCALE: 1" = 50'

1954



SURVEYORS CERTIFICATE

The accompanying Plat represents a Subdivision of land in Section 33, Town 4, Range 14, City of Bellefontaine, Lake Township, Logan County, Ohio. This tract has an area of 0.38 acres in streets, and 2.52 acres in lots making a total of 2.90 acres. Surveyed December, 1953. Street width is shown on the Plat. 2" x 2" x 18" wooden stakes placed where marked □ indicates iron pins. All measurements are in feet and tenths of feet. I hereby certify that the accompanying Plat is a correct representation of SOUTHVIEW ADDITION.

Owen K. Shirk
Surveyor in Training

DEDICATION

Know all men by these present that A. P. Elmore proprietor of the land indicated on the accompanying Plat has authorized the laying out of same as indicated in the accompanying Plat and do hereby dedicate the streets to the use of the public.

Foster F. Wright
Witness
Patricia A. Pierce
Witness

A. P. Elmore
Owner

STATE OF OHIO - COUNTY OF LOGAN - S S

Be it remembered that on the 26 day of April in the year of One Thousand Nine Hundred Fifty Four before me, a Notary Public in and for said County, personally came A. P. Elmore, grantor in the foregoing dedication, who acknowledged the signing thereof to be his free and voluntary act and deed.

Thelma J. Davidson
Notary Public - Logan County, Ohio.
October 31, 1956.
My Commission expires.

ACCEPTANCE

The annexed plat was adopted by Ordinance No. 2228 as an addition to the city of Bellefontaine, State of Ohio. Said Ordinance was passed at a regular meeting of Council on the 26 day of April 1954.

G. Louis Wren
Mayor

James B. West
Clerk
Robert T. Gill
President of Council

AUDITORS OFFICE LOGAN COUNTY OHIO,

The within lots transferred this 5 day of May 1954.
Francis D. Donabake
Auditor of Logan County

RECORDERS OFFICE LOGAN COUNTY OHIO.

Received for record at 4:20 O'clock P. M. on the 5 day of May 1954.
Recorded in Plat Book C Volume 3 Page 89.
Rowena L. Strayer
Recorder of Logan County.

WOLFS FIRST SUBDIVISION

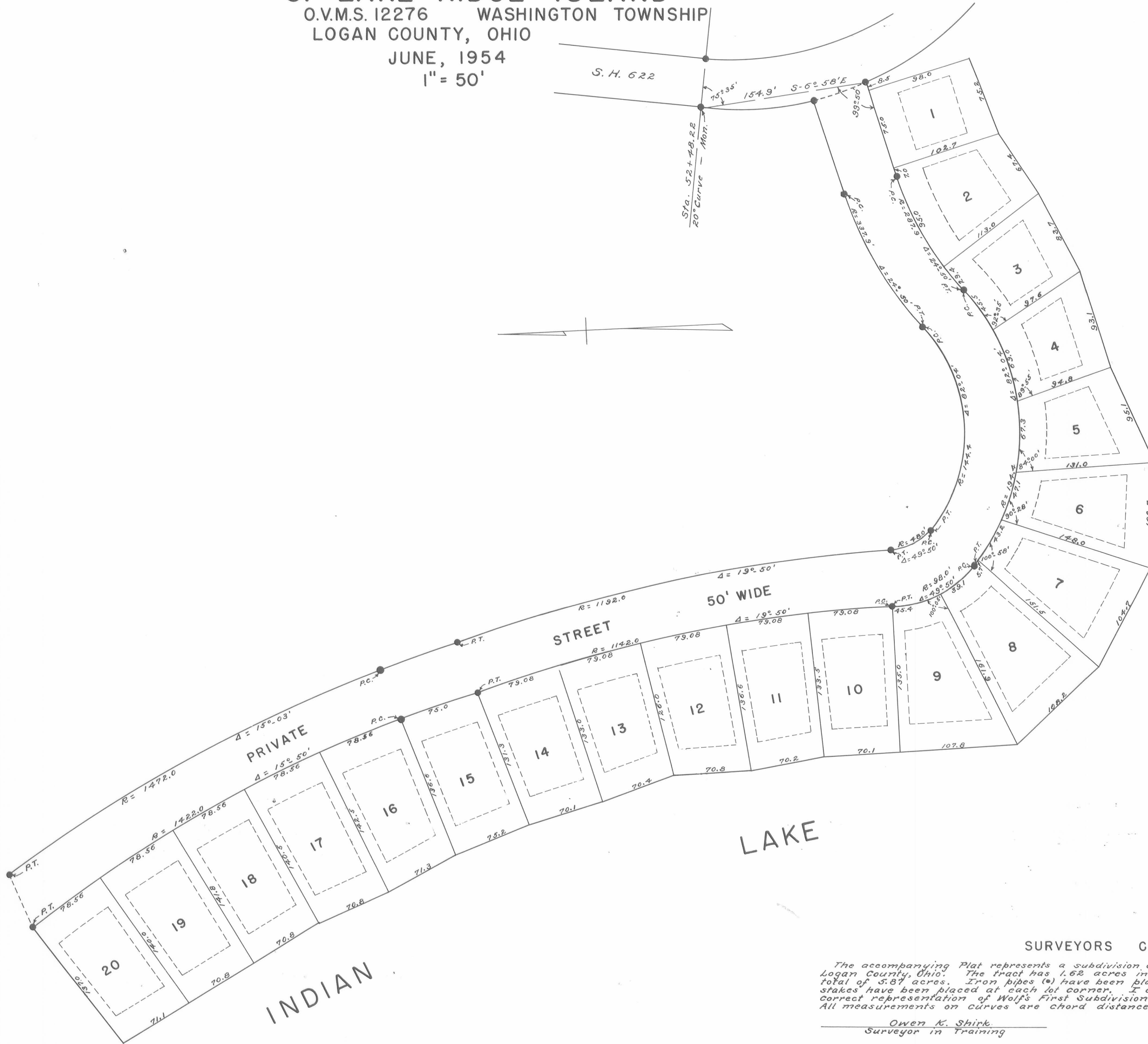
Plat Cabinet A
Slide 307

OF LAKE RIDGE ISLAND

O.V.M.S. 12276 WASHINGTON TOWNSHIP
LOGAN COUNTY, OHIO

JUNE, 1954

1" = 50'



APPROVED E. K. Core
DATE June 9, 1954 COUNTY ENGINEER

APPROVED Floyd M. Hostetler
DATE June 9, 1954
Hugh Roebuck
COUNTY COMMISSIONERS

TRANSFERED Francois D. Longbrake
DATE June 9, 1954 COUNTY AUDITOR

RECEIVED FOR RECORD July 8, 1954, 2:10 P.M.
RECORDED IN PLAT BOOK C-3 PAGE 90
Rowena L. Strayer
COUNTY RECORDER

STATE OF OHIO
COUNTY OF LOGAN SS:

Be it remembered on this 9 day of June
in the year of our Lord One Thousand Nine
Hundred and Fifty Four before me a Notary
Public in and for said County came Uma C.
Wolf grantor in foregoing dedication and
acknowledged the signing thereof to be his
voluntary act.

Myron L. VanHorn
Notary Public
Logan County, Ohio
My Commission Expires
Feb. 6, 1955

DEDICATION

Know all men by these presents that Uma C. Wolf
proprietor of the land indicated on the
accompanying plat has authorized the laying
out of WOLF'S FIRST SUBDIVISION.
The streets are private, the rights therein
being as provided in the deeds.

Myron L. VanHorn Uma C. Wolf
Witness
James M. Budd

SURVEYORS CERTIFICATE

The accompanying Plat represents a subdivision of land in O.V.M.S. 12276, Washington Township, Logan County, Ohio. The tract has 1.62 acres in streets and 4.25 acres in lots, making a total of 5.87 acres. Iron pipes (I) have been placed at each P.C. & P.T. and 2"x2"x18" wooden stakes have been placed at each lot corner. I certify that the accompanying Plat is a correct representation of Wolf's First Subdivision. All distances are in feet & tenths of feet. All measurements on curves are chord distances.

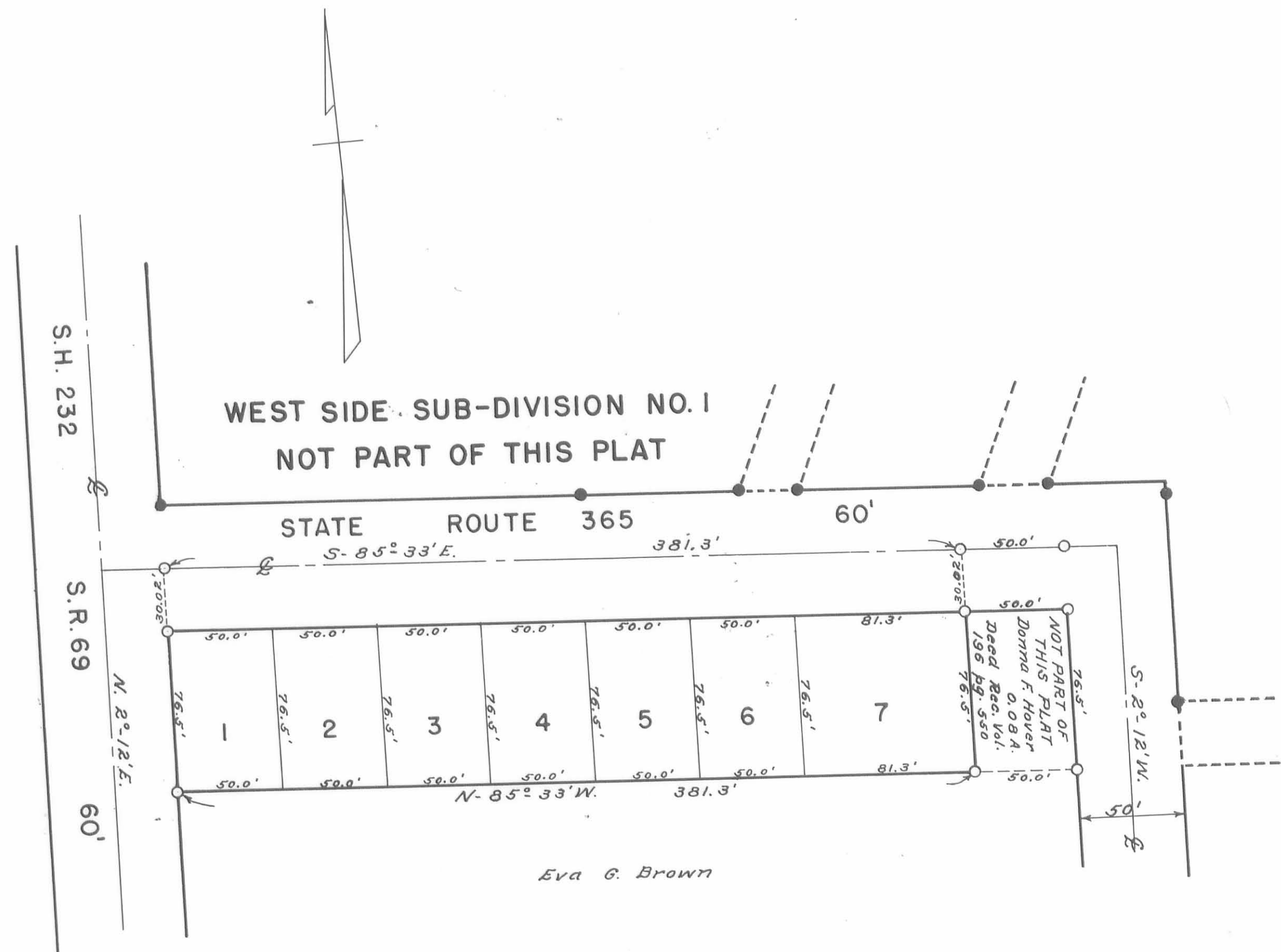
Owen K. Shirk
Surveyor in Training

E. K. Core
Registered Surveyor No. 821

BYERS ALLOTMENT

STOKES TOWNSHIP LOGAN COUNTY, OHIO

SECTION 23 T-6S. R-8E.
SCALE 1" = 50'



SURVEYORS CERTIFICATE

The accompanying plat represents a subdivision of land in the Township of Stokes, County of Logan, State of Ohio and is part of the N.W. 1/4 of Section 23, T-6S, R-8E. The tract has an area of 0.87 acre in streets and 0.67 acre in lots, making a total of 1.54 acres. The dimensions are indicated in feet and decimals of a foot. ● indicates irons found, ○ indicates irons set. I hereby certify that the accompanying plat is a correct representation of BYERS ALLOTMENT.

Don L. Dodson Surveyor in Training
Approved by E. K. Core Registered Surveyor No. 821

COUNTY ENGINEER'S OFFICE

Approved this 12th day of July 1954.
E. K. Core
County Engineer

DEDICATION

Know all men by these presents that Rhoda M. Byers proprietor of the land indicated on the accompanying plat has authorized the platting of the same and does hereby dedicate the streets to the public use forever.

Julius W. Long witness
Harry E. Dysert witness
Rhoda M. Byers

STATE OF OHIO COUNTY OF LOGAN S.S.

Be it remembered that on this 9th day of July in the year of our Lord One Thousand Nine Hundred and Fifty Four before me a Notary Public in and for said County, came Rhoda M. Byers grantor in the foregoing dedication and acknowledged the signing thereof to be her free and voluntary act.

Julius W. Long
Notary Public
My Commission expires
Sept. 9, 1956

ACCEPTANCE

The accompanying plat was approved and accepted by the Board of County Commissioners at a regular meeting July 12th 1954.

Floyd M. Hostetler
H. H. Lane
Hugh Roebuck
Commissioners of Logan Co.

AUDITOR'S OFFICE

The within lots transferred this 12th day of July 1954.

Francis D. Longbrake
Auditor of Logan County

RECORDER'S OFFICE

Received for record at 10:00 o'clock A.M. on this 12th day of July 1954.
Recorded in Plat Book C, Volume 3, Page 91

Rowena L. Strayer
Recorder of Logan County

SPARKS ALLOTMENT NUMBER TWO

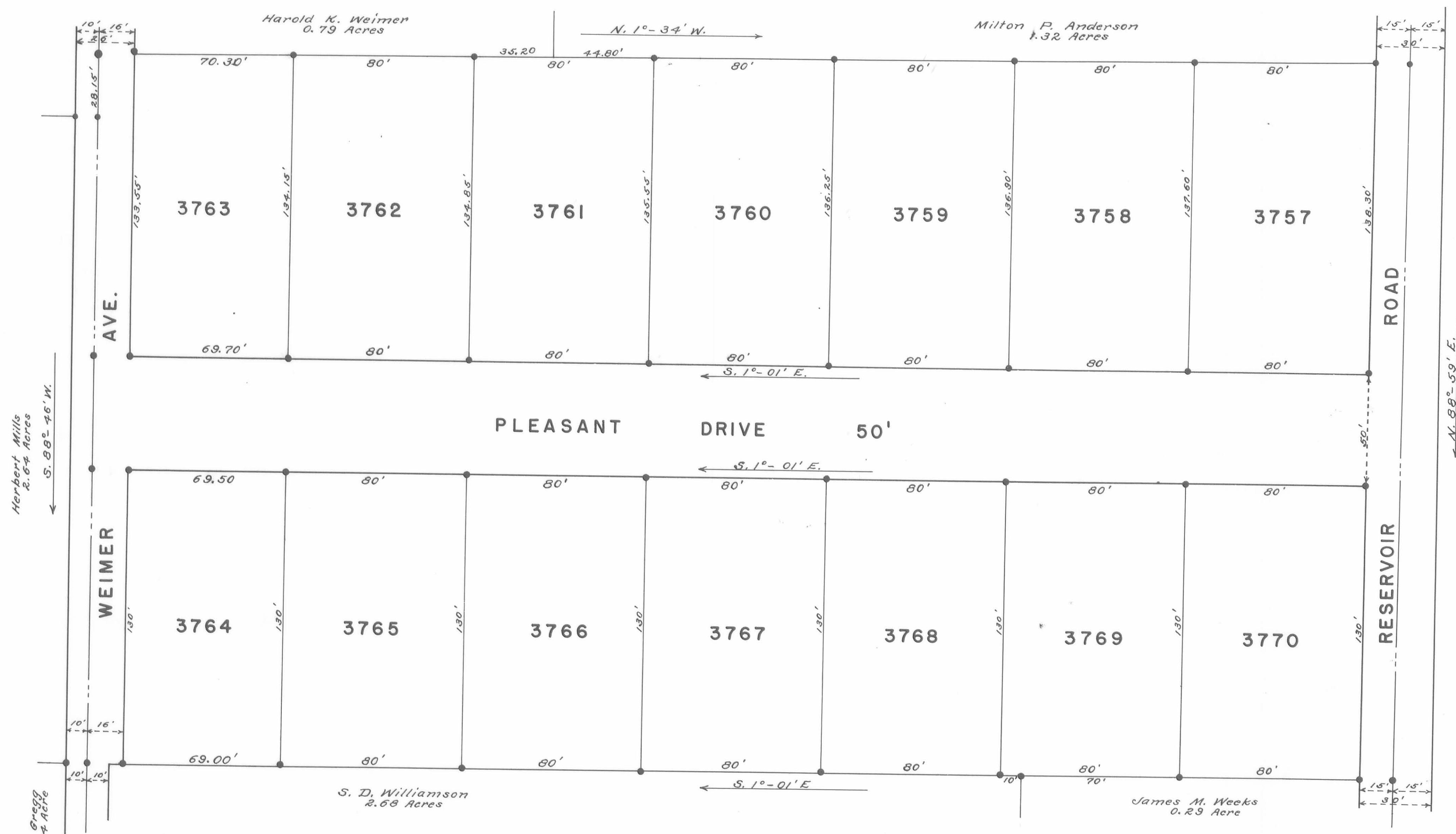
Plat Cabinet A
Slide 309

BELLEFONTAINE, LAKE TOWNSHIP

LOGAN COUNTY, OHIO

V.M.S. 4478

JUNE 1954 1" = 30'



SURVEYORS CERTIFICATE

This Plat correctly shows SPARKS ALLOTMENT NUMBER TWO in V.M.S. 4478 in Bellefontaine, Lake Township, Logan County, Ohio. All measurements are in feet and tenths. Street widths are shown. Survey made June 1954. Area in the fourteen Lots 3.37 Acres. Area in Pleasant Drive 0.63 Acres. Total Acres 4.00.

Foster F. Wright
Registered Surveyor No. 1873

DEDICATION

Know all men by these presents that Ruri C. Sparks proprietor of the land indicated on the accompanying plat has authorized the laying out of the same. The Streets are hereby dedicated to the public use forever.

Foster F. Wright
Witness
Grever W. Wilgus
Witness

R. C. Sparks

STATE OF OHIO COUNTY OF LOGAN SS:

Be it remembered that on the 3 day of August in the year One Thousand Nine Hundred and Fifty Four before me a notary public in and for said County came R. C. Sparks grantor in the foregoing dedication and acknowledged the signing to be his voluntary act.

Thelma J. Davidson
Notary Public, Logan County, Ohio.
My Commission Expires
October, 5, 1956

AUDITORS OFFICE LOGAN COUNTY OHIO

The lots shown were transferred the 23 day of August 1954.

Francis D. Longbrake
Auditor of Logan County

RECORDERS OFFICE LOGAN COUNTY OHIO

Received for record at 3.44 O'clock the 23rd day of August 1954.
Recorded, August 31 1954 in Vol. C Book 3 Page 92.

Rowena L. Strayer
Recorder of Logan County, Ohio.

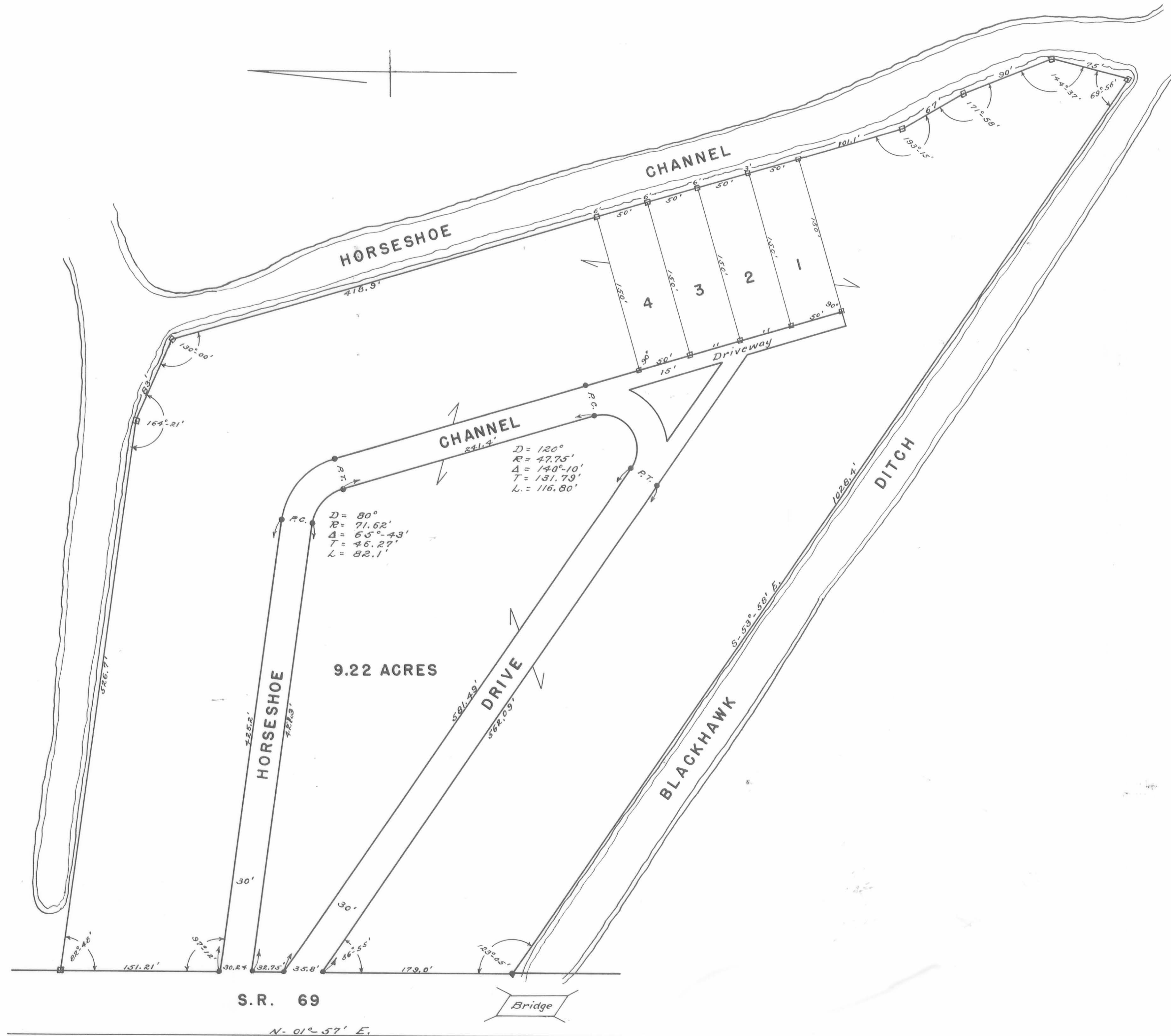
The annexed plat was adopted by Ordinance as an Addition to the City of Bellefontaine, State of Ohio by the Council at a regular meeting on the 9 day of August 1954. Ordinance Number 2269.

James B. West
Clerk of Council

Dr. Robt. T. Gill
President of Council

• Indicates Irons
City Engineers Book 290

BYERS HORSESHOE CHANNEL SUBDIVISION NO. 1
 LOCATED IN INDIAN LAKE
 STOKES TWP., LOGAN COUNTY, OHIO
 FOR
 RHODA BYERS



● - Iron Pins
 □ - 2" x 2" x 24" Wood Stakes
 Scale - 1" = 60'

ENGINEERS DESCRIPTION & CERTIFICATE

I hereby certify that the accompanying plat is a true representation of a survey made by William H. Lewis in August 1954, of 9.91 acres of land which is a part of a 55.62 acres tract located in the N.W. quarter section of SECTION 23 TOWN 6 RANGE 3 Stokes, Twp. Logan County, Ohio. Dimensions are indicated in feet & decimals of a foot. All stakes & iron pins have been placed as shown.

William H. Lewis
 Engineer In Training

APPROVED: Hobart H. Lewis
 C. E. 2662

Know all men by these presents that Rhoda Byers owner of the land indicated on the accompanying plat has authorized the laying out of same which is to be known as BYERS HORSESHOE CHANNEL SUBDIVISION NO. 1. In witness whereof the said Rhoda Byers has hereunto set her hand this 4th day of September, 1954.

Witness F. R. Moots Grantor Rhoda M. Byers
 Ruth Royer

STATE OF OHIO, COUNTY OF LOGAN SS:

Before me a Notary Public, in and for said County, Personally appeared the above named Grantor who acknowledged that she did sign the foregoing instrument and that the same is her free act and deed.

IN TESTIMONY WHEREOF, I have hereunto subscribed my name and affixed my Official Seal at Bellefontaine this 4th day of September, 1954.

My Commission Expires March 7, 1956.
 F. R. Moots
 Notary Public

APPROVAL

We the undersigned, being the duly elected Commissioners of LOGAN COUNTY, OHIO do hereby approve this Plat as hereon shown, this 7th day of September, 1954.

Floyd M. Hostetler
 Hugh Roebuck

AUDITORS CERTIFICATE

Transferred this 28th day of August 1954.

Francis D. Longbrake
 Logan County Auditor

RECORDERS CERTIFICATE

Filed for record this 8th day of September 1954, at 1:12 O'clock P.M. Recorded in Plat Book Volume 3-C Page 93.

Roxana L. Strayer
 Logan County Recorder.