

66.46
63.95
88
218.41


67
66
133
119.45

The above Plat represent a survey and division of Pa. Mil. Survey No. 12278 and 12311 on the North fork of the big Miami in Logan County Ohio
Surveyed June 1863

J. B. Gunn Surveyor

Patent calls No. 12278
Beginning at 2 ash & 3 Elm.
N. W. cor. to C. Barreto survey No
10503 thence with his line S. 12 E
224 poles to a stake, thence
S. 78 W. 200 poles to a stake,
thence N. 12 W. 224 poles to a
stake, thence N. 78 E. 200
poles to beginning = 280 acres.

Patent calls No. 12311
Beginning at two beeches N. W. cor of the
Rep. of Francis Taylor No. 9969 thence N. 12 W. 11
poles to a stake corner to No. 12278. thence
with said line N. 78 E. 200 poles to a stake
thence S. 12 E. 176 poles to a stake, thence
S. 78 W. 200 poles to beginning = 220 acres.



Patterson St. 60 ft wide

Bellefontaine Jan^y. 26th 1864

The above Plat is a representation of Lot No 41 of McCulloch's Addition to the Town of Bellefontaine, as subdivided this day, for Daniel Bairdon Esq. into five lots, which are hereafter to be known and designated as Lots Nos. 1, 2, 3, 4 & 5, of Bairdon's subdivision of Lot No 41 of McCulloch's addition to the Town of Bellefontaine, Each of the said lots are 175 feet long from North to South & 55 feet wide from E. to W. Patterson Street bears S. 88 1/2° E. & Newell Street with the corresponding Alley and lines bears N. 1° E.

H. C. Moore, Surveyor

Know all men by these presents, That Daniel Bairdon of the County of Logan & State of Ohio has authorized the subdivision of Lot No 41. of McCulloch's addition to the Town of Bellefontaine in manner and form as set forth in the above Plat and Statement of H. C. Moore as surveyor, and that he declares himself to be the true and lawful owner of said premises so subdivided and that he hereby forever dedicates the Alley thereby laid off to the use of the Public as a public high way forever, according to the meaning and intent of the Statute in such cases made and provided, In Testimony Whereof the said Daniel Bairdon has hereunto set

Executed in presence of

Daniel Bairdon Seal

Geo F Carl

H. C. Moore

State of Ohio Logan County, ss

Personally appeared before me Geo F Carl the County Surveyor in and for said County Daniel Bairdon whose signature appears to the above writing, and acknowledged the signing and Sealing thereof to be his voluntary act and deed, for the uses and purposes therein set forth, In Testimony Whereof I have hereunto set my hand and Seal at my office in Bellefontaine, O on this 27th day of Jan^y A. D. 1864

Recorded January 27th 1864

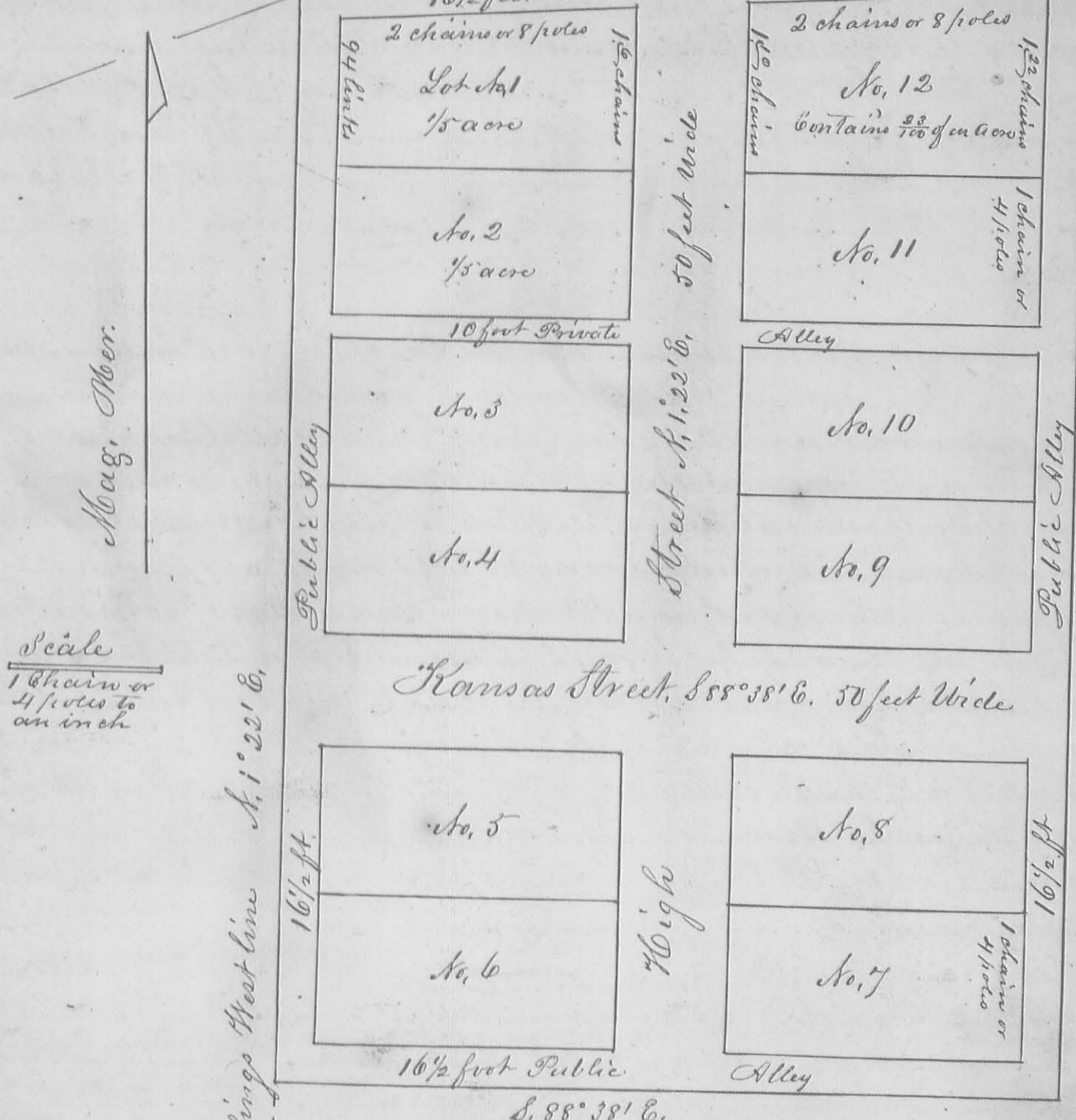
Geo F Carl Seal

and Recorded January 28th 1864

County Surveyor, S. C. O

John Shurr, Recorder, S. C. O

Bellevue & Indiana R.R. Line
N. 88° E
Rawlings North line



Rawlings West line N. 1° 22' E,

This Town Plat contains 32 1/2 acres of Land; H.C. Moore

*Plat of Express Addition to the Town of Quincy,
 Surveyed April 3rd A.D. 1861, by H.C. Moore.*

Surveyors office Bellevue Ohio, April 8th A.D. 1861. The Plat herewith attached is a representation of 12 Lots, together with the Streets and Alleys thereto belonging, as surveyed by me H.C. Moore on the third day of this month, for William S Rawlings, which he denominates Express addition to the Town of Quincy. Situate in the County of Logan and State of Ohio, and being a part of the N.E. quarter of section No 23, of Town No 3, and Range No 6, N.R. S. and being in the N.W. corner of the Land owned in said quarter section by said Rawlings and bounded on the North & West by said Rawlings North & West lines. Lot No 12 is 8 rods long E & W, and ninety four links wide on the West end & 106 links wide on the East end, Lot No 12, is 8 rods long East and West, and 110 links wide on the West end 122 links wide on the East end, and contains 2/100 of an acre. All the other lots are 8 rods or 132 feet, by 4 rods or 66 feet, and contain 1/5 of an acre. High Street is 50 feet wide, runs N. 1° 22' E, Kansas Street is 50 feet wide and runs S. 88° 38' E, The North Alley bears N. 88° E. The other Alleys run parallel with the streets. The 16 1/2 foot Alleys are Public Alleys and surrounds all the remainder of the Town Plat of this addition. The 10 foot Alley between lots Nos. 2, 3, 10 & 11, is a private Alley for the mutual benefit of the adjoining lots, and may be temporarily closed by the mutual agreement of the owners of the adjoining lots or their agents, but may be opened on demand of either party, but not subject to be sold or transferred by deed or otherwise.

A.C. Craig & J.W. Albright Chain carriers.
H.C. Moore Surveyor S.C.O.

We know all men by these Presents, that we William S Rawlings and Nash Rawlings of the County of Logan and State of Ohio, have authorized the laying out of the

Lots represented by the annexed Plat, and in the manner and form as set forth by said Plat and the Surveyors report therewith connected which lots were surveyed by H.C. Moore Co. Sur. of L., Co., O., on the 3rd day of April 1861, And we do hereby declare ourselves to be the true and lawful owners of the premises, so subdivided and laid out into Town lots; and we do hereby dedicate to the Public all the Streets and alleys as represented by said Plat, to be used as public highways forever, according to the explanation in the said Surveyors report and the meaning and intent of the Statute in such cases made and provided, And we do designate said Town Plat by the name of Express Addition to the Town of Quincy

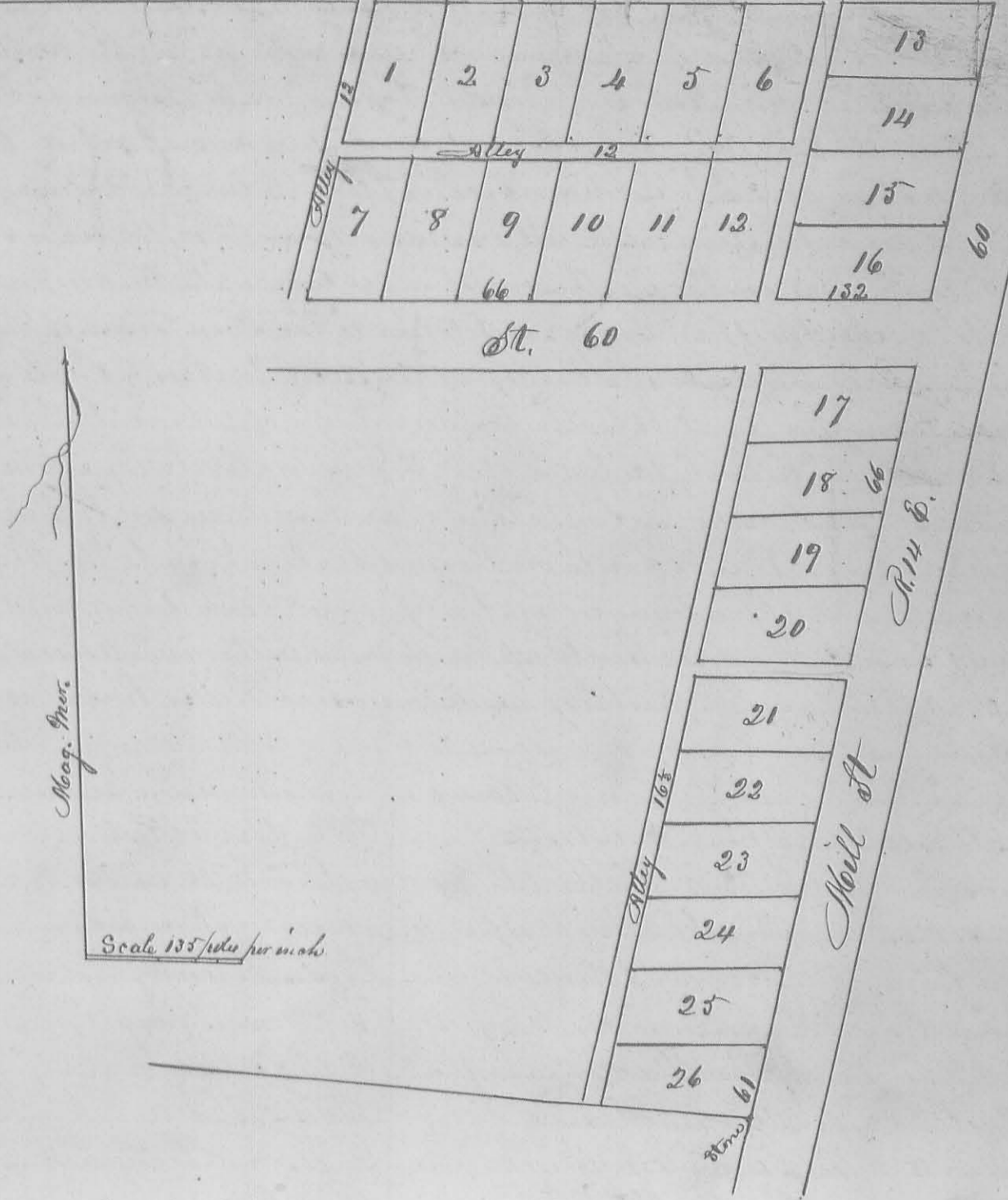
In Testimony Whereof, we the aforesaid William S Rawlings and Nashiti Rawlings have hereunto set our hands and seals on this the sixth day of Dec. A.D. 1862,
 Executed in the presence of
 J. D. Rawlings
 William S Rawlings Seal
 Nashiti ^{her} Rawlings Seal
 marks

State of Ohio. }
 Logan County, S.S. } Before me the subscriber a Justice of the Peace, in and for said County personally came the above named William S Rawling and Nashiti Rawlings wife of the said William Rawlings, and acknowledged the laying out, and establishment of the above mentioned addition to the Town of Quincy, and also acknowledged the signing and sealing of the above instrument, dedicating the said Streets and Alleys to the Public use as their own free act and deed, and the said Nashiti Rawlings being at the same time examined by me separately and apart from her said husband and the design and nature of said instrument and Town Plat being made known to her by me, she then declared that she did voluntarily sign & seal said instrument as her own act and deed, and that she is still satisfied therewith on this sixth day of Dec^r. A.D. 1862.

Received for Record March 29th 1864
 And Recorded April 8th 1864
 John Shurr, Recorder L.C.O.

John Bell J.P.

Co. Road 888 E 40



Surveyors Certificate

I the Subscriber County Surveyor of Logan County Ohio, do hereby certify that the foregoing plat is a correct representation of the Western addition to the town of De Graff in said County as by me surveyed and layed out, on the 8th day of April 1867, at the instance of Daniel Melhorn proprietor, that the lots fronting in Mill Street are 66 feet front by 133 feet deep. Shall all the others are 66 feet front by 126 feet deep, that the streets and Alleys are 12, 16 & 40 & 60 feet wide respectively as shown by the plat.

5 ct. R Stamp
 of O. No.
 Apr 15 1867

J Duncan McLaughlin
 County Surveyor

Know all men by these Presents that Daniel Melhorn of Logan County Ohio, proprietor of the lots and lands shown and described by the foregoing plat, in consideration of the benefits afforded to the proprietor of addition to towns, by the State of Ohio, he authorized the laying off and platting thereof, and do hereby give and grant to the public the streets and Alleys described in said plat to be used as public high ways forever. The said Lots, Streets and Alleys, to be called the Western addition to the town of De Graff.

5 ct. R Stamp
 of O. No.
 Apr 15 1867

Daniel Melhorn,

State of Ohio, Logan County, ss,

Be it Remembered, that on the 15th day of April, in the year of our Lord one thousand eight hundred and sixty seven before me the Subscriber a Notary Public within and for said County, personally came Daniel Melhorn the Grantor in the foregoing conveyance and acknowledged the signing and sealing thereof to be his voluntary act and deed for the uses and purposes therein mentioned.

In Witness Whereof, I have hereunto subscribed my name and affixed my official seal, the day and year last above written,

Recorded & Recorded
 April 15th 1867
 John Chubb Recorder

J Duncan McLaughlin
 Notary Public

Notary Seal

To the Honorable Commissioners of Logan County Ohio

We the undersigned petitioners and qualified Voters of the Village and Town of Degraff in the County of Logan and State aforesaid, ask your honorable Body to grant us the privilege to incorporate, and to become an incorporated Village, to be known by the name of the Incorporated Village of the Town of Degraff. The Boundaries of said incorporated Village to be as follows, to wit: Beginning at a Stone corner to Sections seven (7) Town two (2) Range fourteen (14) and Sec twelve Town three (3) Range thirteen (13) and running thence South with section line to the North side of the Mill Race; Thence on the North side of said Race with the meanderings thereof, to the North West corner of Lot No One (1) in Roggs addition to the said Town of Degraff; Thence with the South line of the said Roggs addition, to the Road leading to Keer & Shivers Mill; Thence South with said Road crossing the Road between the Townships of Miami and Pleasant in the County of said in a straight line through the land of A. S. Lippincott to the North line of the land of the said Lippincott; Thence East with the South line of the lands owned by the heirs of James Murphy dec'd to the section line; Thence South on the said section line to the place of beginning including all the Lots, Land, and appurtenances in the aforesaid Boundaries, and all which is included in the Map hereto attached. And we hereby appoint and authorize Aaron Mitchell, Joseph H. Haunce, Daniel Strayer, William P. Metcalf and Amariah Keller to act for us in prosecuting this our petition.

Petitioners Names
Aaron Mitchell
J H Haunce
Daniel Strayer
W P Metcalf
A Keller
Wm Mowd
Benjamin Cretcher
Joseph Russell
C. C. Henderson
Mathias Wolf
P S Gilcrest
C W C. Hurston
John B. Ellis
M Lipp by request
Dan S. Speltman

Petitioners Names
John S Shriver
Wm M Galbreath
Jesse D Metcalf
Frank Johnson
Philip Connolly by request
Albert Davidson " request
Joseph Shank
Samuel M Hizer
Samuel H Williams
W D Gill
G M Lane
Frank Heating
Michael Conner
Anthony Moring
James Murphy

Petitioners Names
Wm Savacker
Belward Haunster
Michael Canfin
J B Tennery
C Armstrong
C Parker
John Hill
D Weaver by Request
B F Oreal
C Hulmer
Drew Locklin
Wm W Irwin
Wm M Strayer
Wm Wells
Lewis M Russell

Petitioners Names
Isaac Smith
John Howard
Thomas H Keane
John M Dard
Simon Hulmer
D W Stauch
Henry Gate
C. C. Cookston
Daniel Clingerman

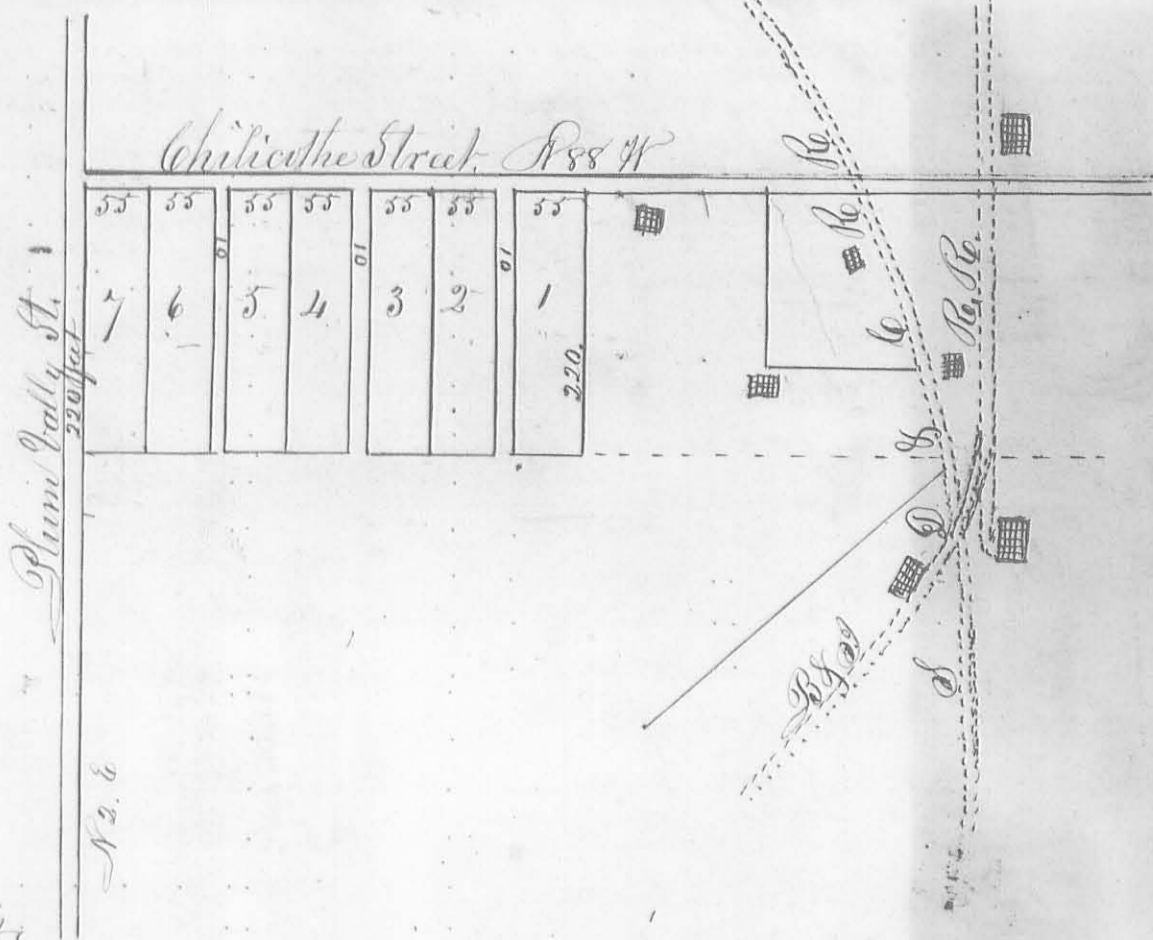
Auditors office Logan County Ohio
Bellefontaine May 19th 1864

The within petition and the papers and Map connected with it having been duly examined and considered by the Board of commissioners of Logan County it is hereby declared that the incorporated Village as named and described in the within petition, may be organized and the same is hereby ordered to be organized and entered of record as an incorporated Village.

Received for Record May 19th 1864
And Recorded May 23rd 1864
John Shurr Recorder C.O.

Bently Williams }
J A Pool }
C S Brooks }
Commissioners
of C.O.

The Drums Depot addition to the Town of Bellefontaine by Mrs Julia A Powell



Surveyors Certificate

I the undersigned Surveyors of Logan County Ohio do hereby certify that the above Plat is a correct representation of the Drums Depot addition to the Town of Bellefontaine as by me surveyed and layed out on the 12th day of April 1865 at the instance of the proprietor, that the several lots are of uniform size, to wit: 55 feet front on Chillicothe Street by 220 back, South, that each of the three Alleys are ten feet wide and located as shown in the Plat and that the present Magnetic bearing of Chillicothe Street extended is N 88 W and the Alleys at right angles.

50ct. R Stamp
J. D. McLaughlin
July 23 1866

J. D. McLaughlin, C.S.

I know all Men, That Julia A Powell Proprietor of the lands and Lots shown and described in the foregoing Plat of Seven Lots, in consideration of the benefits afforded to proprietors of additions to towns by the State of Ohio, have authorized the laying off and platting thereof, and hereby give and grant to the Corporation of Bellefontaine the Alleys described in the said plat, to be used as public highways for ever. The said Lots and Alleys to be called The Drums Depot addition to the Town of Bellefontaine, Witness my hand and Seal this 22nd day of July A.D. 1866

50ct. R Stamp
J. A. Powell
July 23 1866

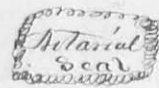
Julia A Powell

State of Ohio, Logan County, ss.

Be it Remembered, That on the 22nd day of January A.D. 1866 before me the Subscriber a Notary Public in and for said County personally came Julia A Powell the grantor in the foregoing conveyance and Plat, and acknowledged the signing and sealing thereof to be her voluntary act and deed for the uses and purposes therein mentioned.

In Testimony Whereof, I have hereunto subscribed my name, and affixed my official Seal on the day and year aforesaid.

Received & Recorded July 24 1866
John Shurr Recorder G.C.



J. D. McLaughlin N.P.

To The Board of Commissioners of Logan County Ohio We the undersigned qualified voters and residents within the bounds of territory hereinafter described would respectfully pray to be organized into an Incorporated Village, to be known by the name of Huntsville with the following bounds: Commencing in the Northern Boundary of Survey No 9903, sixty (40) Rods from the N. E. corner of said Survey; Thence Southerly parallel with the line of said Survey to a road in the center of said Survey running East and West Thence Easterly Sixty (40) Rods to the Lima Road; Thence Southerly with said Road to a road leading to Cherokee; Thence with said Road to the South East corner of a lot of Land belonging to G. W. Beckhams; Thence Northerly with said Beckhams line and parallel with line of Survey to Road leading from Huntsville to Cherokee; Thence Westerly with said road to an Alley between Mr W. McKinnon & Shelly's heirs lands; Thence with said Alley to the Northern boundary of Survey No 9904 & 9903, to the place of beginning, an accurate Plat of the same is herby attached, And we herby authorize A. Bartholomew & W. M. Beatty to act in our behalf in prosecuting this petition.

J. H. Heard
A. Elder
John A. Cauter
A. Bartholomew
J. E. Jumps
J. J. Jowers
W. J. May
Joshua Meag
W. J. Herrick
J. W. Cassitt
L. S. Rafus

E. C. Potts
William Ferguson
J. H. Matthews
Josiah Carr
W. M. Moran
Daniel Carr
Alfred Arnold
J. Wootenham
W. M. Beatty
W. H. Sead
Robert Hill

John C. Artuckle
John Bond
J. S. Buffington
John Heard
S. Allen Murphy
O. D. Marshall
E. Murphy
J. Clements
W. Murphy
John W. Carvatter
John P. Wishart

Andrew R. Gullett
H. J. Covens
J. W. Kichard
W. H. Chandler
J. H. Wootenham
Geo. L. Graham
W. D. Brooks
James S. Sims
J. Henry Stier

Notice

Is herby given that a Petition was filed in the Auditor's Office, at the September Session of the Commissioners of Logan County Ohio, praying for the incorporation of the village of Huntsville, as follows to wit: Commencing in the Northern boundary of Survey No 9903, sixty (40) rods from the N. E. corner of said Survey; thence Southerly, parallel with the line of said Survey, to a road in the center of said Survey running East and West; thence Easterly sixty (40) rods to the Lima Road; thence Southerly with said road to a road leading to Cherokee; thence with said Road to the S. E. corner of a lot of Land belonging to G. W. Beckham; thence Northerly with said Beckham's line and parallel with the line of Survey to a Road leading from Huntsville to Cherokee; thence Westerly with said road to an Alley between Mr D. W. McKinnon's & Shelly's heirs lands; thence with said Alley to the Northern boundary of Survey No 9904 & 9903, to the place of beginning, and that the same will be heard at the Auditor's Office in Bellefontaine on Tuesday December 5th A.D. 1865

State of Ohio, Logan County,

J. D. A. Campbell being sworn deposes the annexed notice was published for six consecutive weeks next after the 20th day of October 1865, in the Bellefontaine Republican, a newspaper printed and of general circulation in said County.

J. D. A. Campbell

Sworn to and subscribed before me by said J. D. A. Campbell this 5th day of December A.D. 1865

C. D. Brooks
Commissioner

Auditors Office, Logan County, O. Bellefontaine Dec 5 1865.

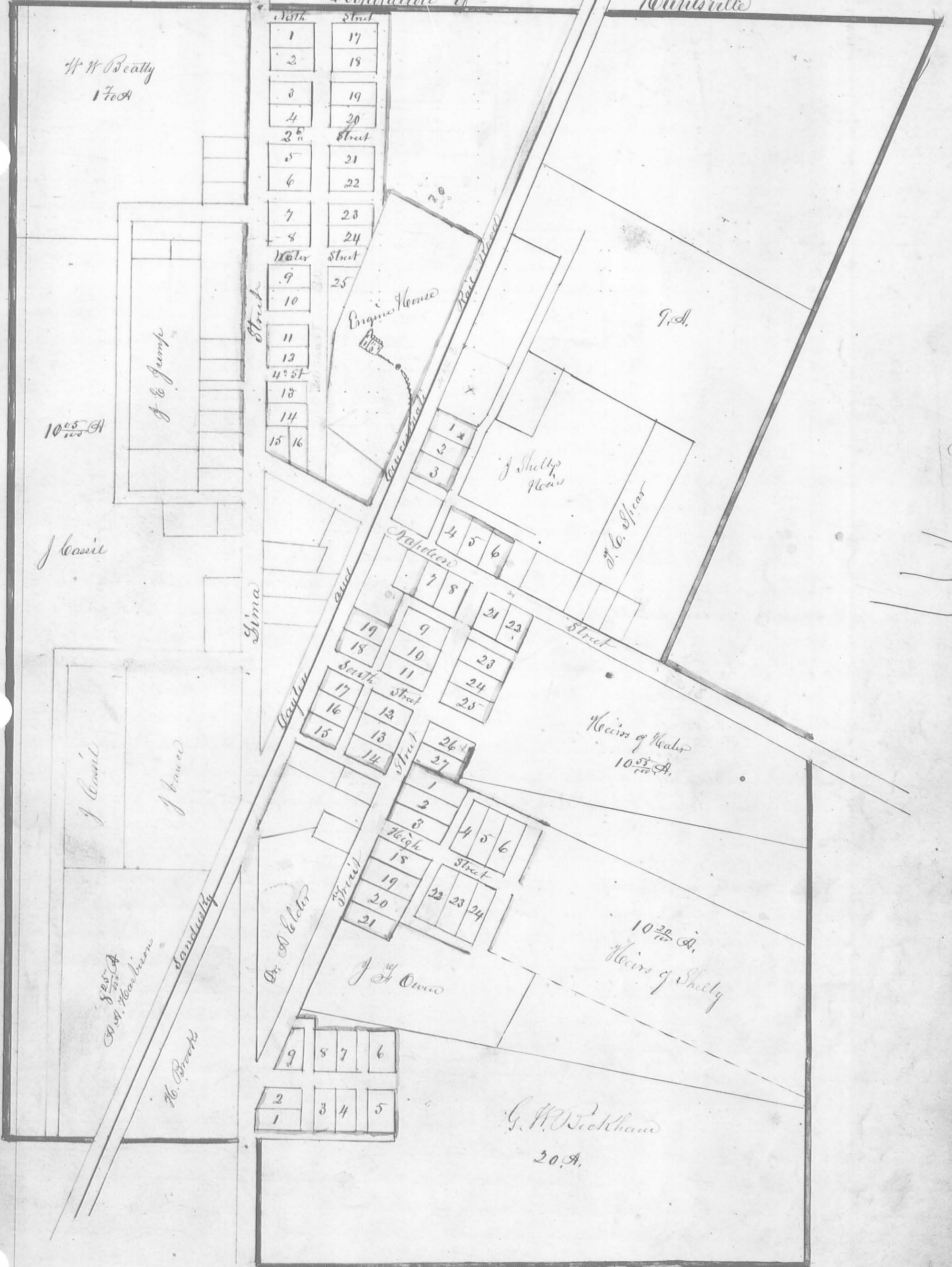
We the Commissioners of the County above named, are satisfied that at least fifty qualified voters reside within the limits described in the within Petition and that said petition has been signed by a majority of them, that said limits have been accurately described and an accurate map made and filed herewith, that the name proposed is proper and sufficient to distinguish it from other villages in the State, and it being in the judgment and discretion of the board right and proper that the petition be granted, it is therefore ordered that the Incorporated Village as named and described in the within petition be organized.

Done at the Auditor's Office in Bellefontaine on the 5th day of December A.D. 1865

Received for Record Dec 6th 1865
Recorded Dec 19th 1865
John Sheers Recorder

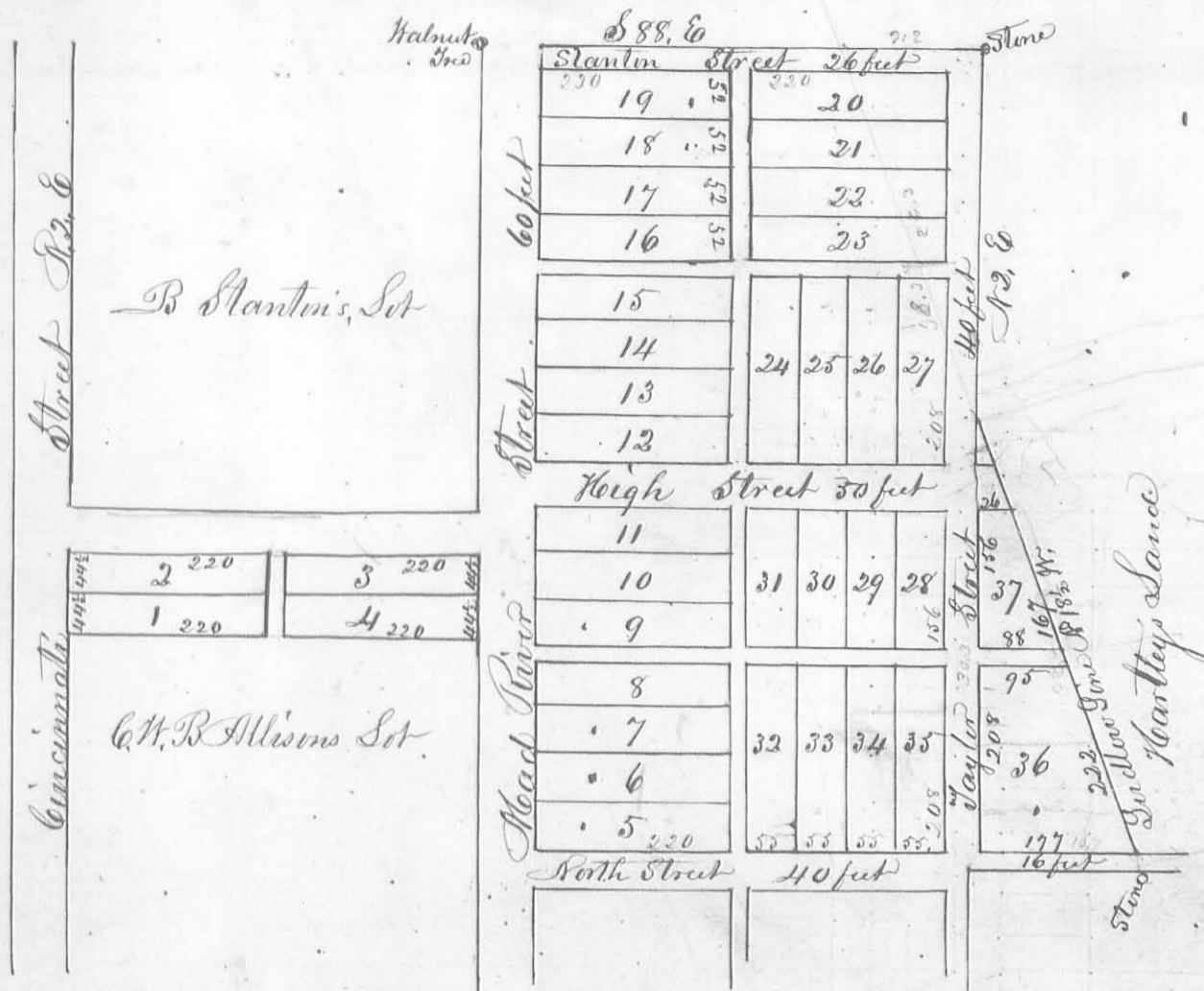
C. D. Brooks
J. A. Pool
Bently Williams } Commissioners of Logan County

Corporate of Huntsville



Boundary of Corporation of Huntsville Logan Co Ohio

Plat of Stanton's Second Addition to the Town of Bellefontaine



Surveyors Certificate

I the undersigned Surveyor of Logan County Ohio, do hereby certify that the above plat is a correct representation of Stanton's second addition to the town of Bellefontaine as by me surveyed on the 19th and 20th days of April 1866. - That the streets are 26, 30, 50, and 60 feet wide respectively as shown by the plat, except the one south of lot No 36 which is 16 feet. That the Alleys are 16 1/2 feet wide. That lots No 1, 2, 3, and 4, are 44 1/2 feet wide by 220 feet in length. That lots from No 5, to No 23, are 52 feet in width by 220 feet in length. That lots No. 24, 25, 26, 27, 32, 33, 34, and 35 are 55 feet in breadth by 208 feet in length. That lots No 28, 29, 30 and 31 are 55 feet in width by 136 feet in length. That lot No 36 is bounded by lines the length of which are as follows, to wit; on the North 95 feet on the East 223 feet on the South 177 feet and on the West 208 feet. And lot No 37 as follows on the North 26 feet on the East 167 feet. On the South 88 feet and on the West 156 feet. That there is a Stone planted in the South East corner of said Addition also one at the North East and that there is a Walnut tree at the North West corner.

Set & Remained
at Bellefontaine
May 16th 1866

J. D. McLaughlin Co. S.

The State of West Virginia Berkeley Co. S.

I before me Bernard Cole a Justice of the Peace within and for said County, personally came Benjamin Statton and Nancy Statton his wife of the County of Logan and State of Ohio, and acknowledged the aforesaid and foregoing plat and survey of Stanton's second Addition to Bellefontaine in Logan County Ohio, to be their voluntary act and deed for the purposes therein set forth and hereby dedicate the streets and Alleys therein set forth to the public as public streets and highways, and the said Nancy Statton having been examined by me separate and apart from her husband and said plat and survey having been explained and their object made known to her by me she acknowledged the same to be her act and deed and relinquished all right of power in said streets and Alleys. and that she is still satisfied therewith.

In Testimony Whereof, I have hereunto set my hand and seal this 21st day of May A.D. 1866,

Bernard Cole Justice of the Peace

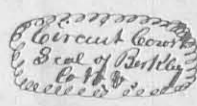
State of West Virginia, County of Berkeley

D. S. Tropey Clerk of the Circuit Court of the County of said certify that Bernard Cole whose genuine signature appears to the foregoing acknowledgment, was at the time of subscribing the same a Justice of the Peace for said County duly commissioned and sworn and that his official acts are entitled to full faith and credit.

In Testimony Whereof, I have hereunto set my hand and affixed my official seal this 22nd day of May 1866.

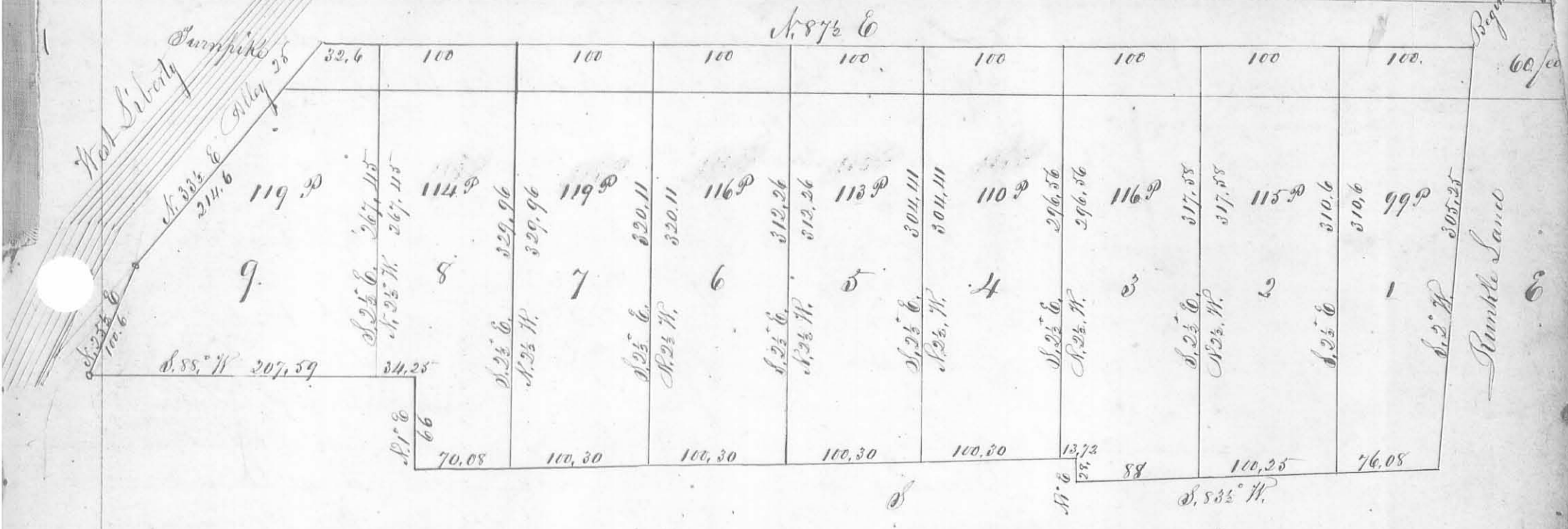
Received & Recorded May 31st 1866
John Sherr
Recorder

Set & Remained
at Bellefontaine
May 22nd 1866



D. S. Tropey
Clerk of Circuit Court

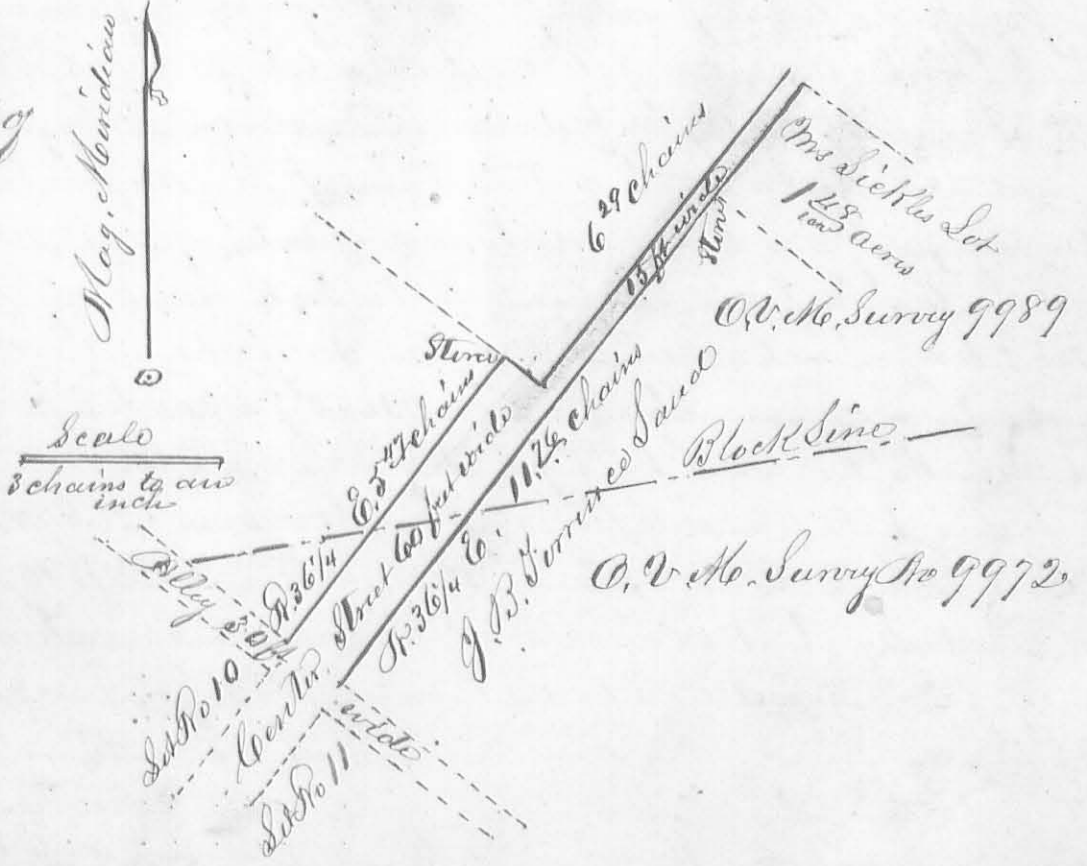
Plat of Robert N Jordan's addition to the Town of West Liberty
Logan County Ohio.



The undersigned Robert N Jordan hereby plats and subdivides the six and 3/10 acres (6³⁰) of land purchased by him of John McLean in N.E. quarter of sec. 27 Town 5 Range 13, under date of July 1865, as an addition to the town of West Liberty Logan County Ohio as shown by the foregoing plat and description, the length of lots is given in feet, upon said plat, the alley along the west end of lot No 9 is a private alley.

Witness the hand and seal of said Robert N Jordan this 6th day of August 1865.
 Executed in our presence:
 J. C. Baldwin
 George Williams
 State of Ohio Logan County ss.
 Robert N Jordan personally came before me and acknowledged the signing and sealing of the foregoing plat to be his voluntary act and deed for the uses and purposes therein expressed, Witness my hand and seal this August 6th 1865.
 Received and Recorded May 9th 1867
 John Shurr
 Recorder
 Robert N Jordan
 George Williams, Justice of the Peace
 of Logan County Ohio.

Belle Center Plat of
Extension of
Center Street



The above Plat is a representation of an extension of Center Street of the Town of Belle Center in the County of Logan and State of Ohio, as surveyed on the 8th day of April A.D. 1869, by the subscriber for and under the direction of William Ramsey Jacob B. Torrance and Robert J. Shields, The ground occupied by the said extension being a part of Original Virginia Military Surveys Nos. 9972 & 9989, the broken line on said Plat represents the line between said surveys, and the dotted lines represent the connection of the lines, and the lines of Center Street, and a 30 foot alley in the Original N.E. boundary of said town with said extension of said Center Street which is sixty feet wide from the Original town to the corner of R. J. Shields land, and thence fifteen feet wide to the northerly corner of W. S. Shields lot 128 acres. I hereby certify that the foregoing Plat and statement together with all the words and figures therein are correct and true.

Received Sept 7th 1869
 Received Sept 24th 1869
 John Shurr
 Recorder
 W. C. Moore
 Surveyor.

To the Commissioners of Logan County, State of Ohio.

Your Petitioners Inhabitants of the Town of Jamesfield County and State aforesaid respectfully request that you will grant their request, asking that the Town of Jamesfield may be Incorporated according to the laws of the State requiring Incorporated Villages, including, Privilege with limits and bounds according to the plat and survey accompanying Petition, made by the County Surveyor, March 16th 1867

Names of Incorporators, W.D. Elliott, J.S. Webb, Ira Brown, S.P. Smith & George Pennock,

Petitioners Names

| | | | |
|------------------------|----------------------|------------------|--------------------|
| 1 J. C. Smith | 16 Amos Taylor | 31 W. V. Cline | 46 S. P. Thomas |
| 2 G. H. Pennock | 17 Keratio Gungerman | 32 J. R. Ward | 47 S. C. Hiatt |
| 3 Chs. Johnson | 18 W. M. Thompson | 33 R. V. Scott | 48 J. G. Wenders |
| 4 Ira Brown | 19 J. H. McCannahan | 34 J. A. Wright | 49 Abraham Winger |
| 5 Thomas Spralle | 20 W. M. Driver | 35 John Brown | 50 Lea Pennock |
| 6 Michael Long | 21 Chayer Stanley | 36 R. C. Carter | 51 Samuel Baldwin |
| 7 Foreman Cleav | 22 W. H. Dunaway | 37 G. W. Cashman | 52 Robert Dunsen |
| 8 Joshua McReans | 23 Milton Corbo | 38 J. E. Pope | 53 John Currid |
| 9 John W. Gungerman | 24 S. C. Draper | 39 J. E. Beams | 54 Robert Jacobs |
| 10 John L. Cooper | 25 J. J. Reams | 40 James Edwards | 55 Robert Ingrand |
| 11 J. A. Moore | 26 W. H. Hayes | 41 S. B. Smith | 56 S. G. Baldwin |
| 12 Abraham Sand | 27 John Keys | 42 C. Johnson | 57 Henry Ceringham |
| 13 Sylvester Garmistly | 28 Matthias Hopkins | 43 W. Williams | |
| 14 Cha. H. Cole | 29 P. A. Rogers | 44 W. S. Brown | |
| 15 Samue. Benson | 30 S. J. Rogers | 45 S. D. Elliott | |

Description of the Incorporation of Jamesfield Ohio,

Beginning at a stone N. E. corner to A. Wingers land; Thence S. 30 W 17 poles to a post East of the N. E. corner to Jacob Wanders land; Thence with the N. line of said Wanders land N 70 1/2 W 170 feet to a post; Thence S 16 W to a post in the N line of the East Liberty Road and 90 feet West of the center of a road running Northward; Thence with said road Eastward 55 feet to a post; Thence S 30 West 10 poles to a post near the S. E. corner of C. McCullochs land; Thence with the South line thereof to a post 80 feet East of the North and South Alley of the Original Town of Jamesfield; Thence parallel to said Alley and Southward to the N. E. corner of Lot No 6 of said Town; Thence with the N. line of J. C. Smiths land S 70 1/2 E 140 feet to a post; Thence S 00 W 45 to a post in a Prairie; Thence N 74 W 16 poles to a stone in the road leading from Jamesfield to West Liberty Co; Thence with said road, S 64 1/2 W 44 1/2 poles to a stone; Thence N 74 W 10 poles to a stone in the west side of main Street in said Town of Jamesfield; Thence with the west side thereof N 16 1/2 E to a post S. E. corner to lot No 3 in McCullochs 2^d addition to said Town; Thence with the South line thereof N 74 W 20 feet beyond the S. W. corner thereof; Thence N 16 1/2 E to a post in the North side of the Bellefontaine Road; Thence with said road N 74 E 20 feet to a post in the East line of main Street; Thence N 16 1/2 E 7 1/2 poles to a post in C. Sawcets land; Thence S 74 E to a post from which the S. W. corner to Dr. J. S. Webbs lot bears S 16 1/2 W; Thence N 16 1/2 E to the S. W. corner of said Webbs lot; Thence with the South line of John Mcchems lot N 74 W to the S. W. corner thereof; Thence N 16 1/2 E to a post from which the S. W. corner to Dr. Crows lot bears S 16 1/2 W 10 poles; Thence S 74 E 22 poles to a stone in the West side of Sanctuary Street in said Town; Thence with said Street N 9 E 12 poles to a stone; Thence with the South line of J. Sevis' land and the North line of A. Wingers land S 70 E 44 poles to the place of beginning March 18th 1867.

J. Duncan McLaughlin, Co. S.

Notice, A petition was presented by the citizens of Jamesfield, Logan County Ohio, to the Commissioners of said County, at their March session, asking for the Incorporation of the village of Jamesfield, said petition together with plat and description, is on file in the Auditors office in Bellefontaine, the Commissioners have appointed the fifth day of June 1867, at the Auditors office in Bellefontaine, for the hearing of said petition, April 12th 1867

J. S. Webb, George Pennock, Ira Brown, W. D. Elliott, S. P. Smith, Incorporators.

State of Ohio, Logan County, ss.

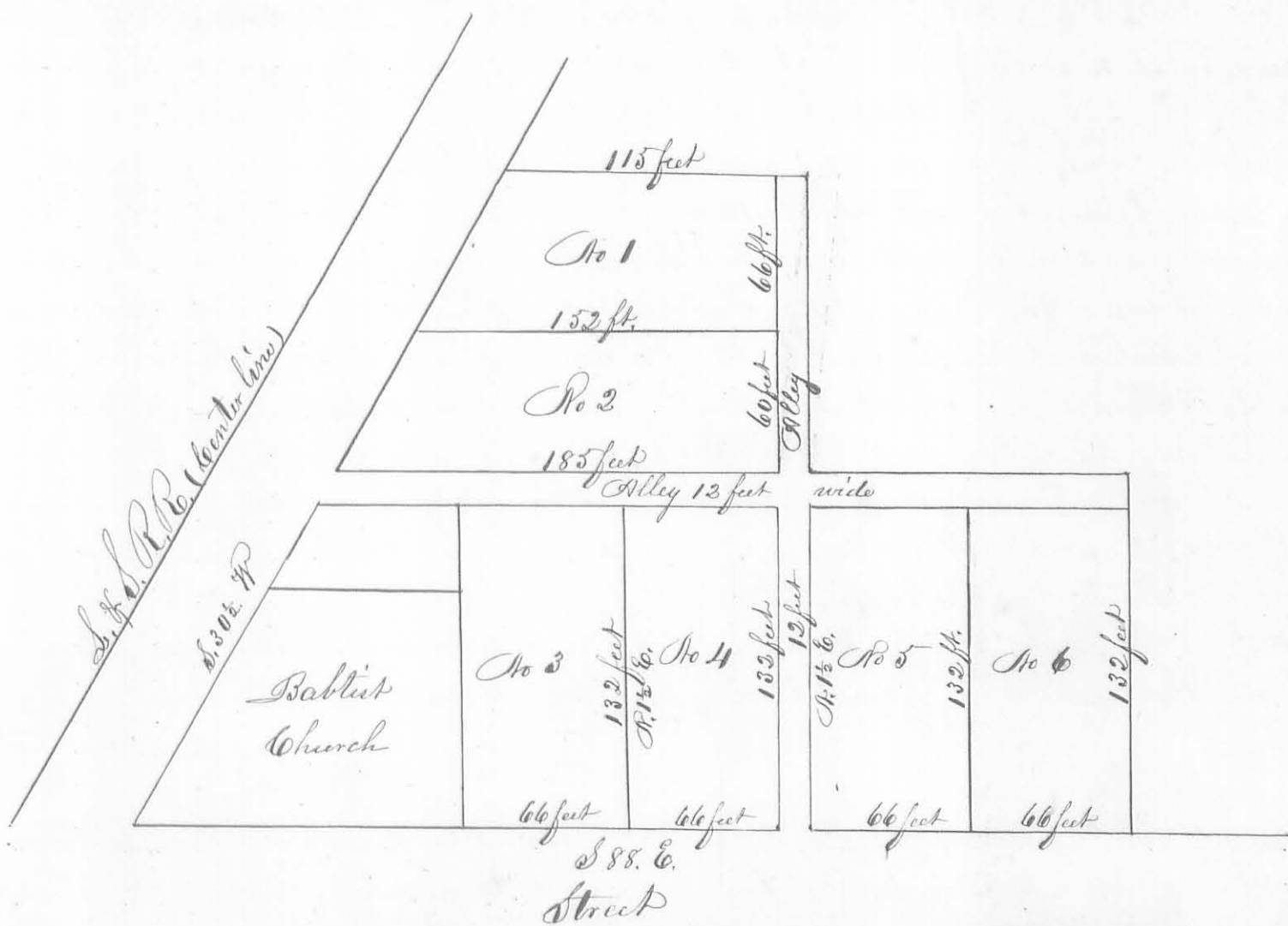
J. A. Campbell being sworn, says the annexed notice was published for six consecutive weeks, next after the 12th day of April 1867 in the Bellefontaine Republican a newspaper printed and of general circulation in said town

Sworn to and subscribed before me by the said J. A. Campbell this 5th day of June A. D. 1867

Order of the Commissioners of Logan County Ohio in the within Petition made this 5th day of June 1867. The Board of Commissioners after hearing the within petition being satisfied that at least fifty qualified voters reside within the limits described therein and that the petition has been signed by a majority of them, that said limits are accurately described in the petition and plat annexed and that the name proposed is proper and sufficient to distinguish it from others of like kind in the State and during it right and proper that said petition should be granted, it is hereby ordered that the incorporated village as named and described in the within petition may be organized.

W. D. Elliott, S. P. Smith, J. A. Campbell, Commissioners of Logan County

Reer's Addition to De Graff



The County Surveyor of Logan County Ohio, do hereby certify that the foregoing plat is a correct representation of Reer's addition to the Town of De Graff in said County, as by me surveyed and laid out on the 7th day of May A.D. 1867, at the instance of Jacob Reer proprietor. That the lots fronting on the Street, viz: 3, 4, 5 & 6 and 66 feet front by 132 deep, that No 1. fronting the S. & W. R.R. is 66 feet wide 115 feet deep on the North side & 152 feet deep on the South side, that No 2 is 60 feet wide 152 feet deep on the North side and 185 feet deep on the South side as shown by the plat; that the magnetic bearing of said Street is S 88 E & of said Railroad S 30 1/2 W. that the boundaries of said lots are parallel to and at right angles with said Street, that the Alleys are 13 feet wide, and located as shown by the plat.

J. Duncan McLaughlin, S.C.S.
for R.P. Shaw, Deputy S.C.S.

Know all men by these Presents, that Jacob Reer of Logan County Ohio, proprietor of the lots and lands shown and described by the foregoing plat, in consideration of the benefits afforded to the proprietors of additions to towns, by the State of Ohio, have authorized the laying off & platting thereof, and do hereby give and grant to the public the Streets and Alleys described in said plat to be used as public highways forever, said lots and Alleys to be called Reer's addition to De Graff.

Jacob Reer

rec'd & stamped
June 29 1867

State of Ohio Logan County, ss.
Be it Remembered, that on the 29th day of June A.D. 1867, before me the Subscriber a Notary Public, within and for said County, personally came Jacob Reer the grantor in the foregoing conveyance and acknowledged the signing and sealing thereof to be his voluntary act and deed, for the uses and purposes therein mentioned.

In Witness Whereof, I have hereunto subscribed my name & affixed my official Seal, Seal on the day and year last above mentioned.

Received and Recorded June 29 1867
John Sherr
Recorder

J. Duncan McLaughlin
Notary Public

The annexed Plat marked "Plat of Hoge's East Grove Addition to the Town of Bellefontaine as Surveyed by H. C. Moore Feb. 12th & 13th A.D. 1869." is a representation of sixty one lots together with the streets, avenues, and Alleys therein represented, as surveyed and laid off by said H. C. Moore on the said 12th & 13th days of February A.D. 1869. for and under the direction of E. W. Hoge of Bellefontaine Ohio said ground being a part of Original Virginia Military Survey No 4990, in the name of S. Wallace being a tract of about 43 acres, deeded from Nancy Haeley and wife to said E. W. Hoge on the

day of A.D. 1869. The length of the lines of lots Nos. 1, 2, 30, 29, 42, 43, and from 57 to 61 inclusive are marked in small figures on the lines thereof. Each lot except the foregoing is 150 feet long from North to South and 50 feet & 10 1/2 inches wide on the line of the Street or Alley, and 47 feet 7 1/2 inches in perpendicular width and contain ¹⁶³/₁₀₀₀ or nearly 1/6 of an acre, Excepting Lots Nos. 14, 15, 42, 43, & 61 which are 71 feet 7 1/2 inches perpendicular width and containing 1/10 of an acre. Sandusky Street is a continuation of Sandusky Street of the Original Town, but here bears N 71 1/2° E. Border Alley is a continuation of Border Street from Nelson & Robinsons Addition & bears N 1° 55' E. The other Streets & Alleys are parallel to Sandusky or Border Streets or nearly so except Cemetery Street the bearings of which are given therein in said Plat. All the bearings given in said Plat or in this statement are from the present Magnetic Meridian. There is a small limestone marked "+" planted at the N. E. corner of Lots 2, 55, 57, 6, 43, & 14.

I hereby certify that the foregoing statements together with the Plat therein referred to with all the words and figures therein are correct and true.

H. C. Moore Surveyor.

Know all men by these Presents, That E. W. Hoge and Susan C. Hoge his wife of the County of Logan and State of Ohio, have authorized the laying off of the Sixty one Lots described and represented by the annexed Plat marked "Hoge's East Grove Addition to Bellefontaine &c" in manner and form as set forth in said Plat and description and explanation thereof by H. C. Moore as Surveyor in said County, and State, and they do hereby declare themselves to be the true and lawful owners of the premises so laid off, and subdivided, and they do also hereby dedicate to the Public all the Streets, Avenues, and Public Alleys as shown and represented in and by said Plat to be used for Public Highways forever, according to the meaning and intent of the Statutes of Ohio in such cases made and provided, And they do also hereby in like manner dedicate all the Private Alleys marked and represented in and by said Plat to the use in common of the owners of the adjacent lots and none other, said private Alleys may be temporarily closed by gates or bars by the mutual agreement of the owners of the adjacent lots, but at any time are to be opened and kept open at the will of the owner of either of either of the adjacent Lots, that is, any part of such private Alley as may be equal to the full length of a lot or connecting two Streets, or a Street and an Alley and the owners of adjacent lots refers to the owners of any two lots thus separated by any private Alley or part or part of any Private Alley.

In Testimony Whereof, the said E. W. Hoge and Susan C. Hoge have hereunto set their hands and seals this Sixth day of April in the year of our Lord one thousand eight hundred and sixty nine.

Signed sealed and acknowledged in presence of

E. W. Hoge SS.
Susan C. Hoge SS.

State of Ohio, Logan County, ss.

Before me a Notary Public in and for said County personally appeared E. W. Hoge and Susan C. Hoge wife of said E. W. Hoge and acknowledged the signing and sealing of the foregoing writing establishing the foregoing Plat and description of the Addition to Bellefontaine therein described and referred to as being their voluntary act and deed, and that they hereby confirm the giving and dedicating to the public, all the Streets, Avenues & public Alleys as therein represented as public Highways forever, and that they also confirm the dedication of the Private Alleys forever for the use and purposes therein set forth, And the said Susan C. Hoge wife of the said E. W. Hoge being at the same time examined by me separate and apart from her said husband, and the nature and intent of said writing being made known and explained to her by me, she then declared that she did voluntarily sign seal and acknowledge the same as her own free and voluntary act, and that she is still satisfied therewith this 6th day of April Received and Recorded April 7th 1869.

John Sherr Recorder

As Witness my hand and seal of office
W. L. Nelson Notary Public

Plot of Gainsfield, & Bounds of Incorporation

596

14A

Dr James Green
A. 1 ⁷/₁₀

Henry Lewis
A. ⁶⁶/₁₀₀

J Young
John Macchem

J Lewis
A. ⁸⁵/₁₀₀

A Traizer
A. 2 ⁷⁷/₁₀₀

Pennock
A. 2 ⁷⁷/₁₀₀

Pennock

Jacob Warden
A. 2 ⁷⁷/₁₀₀

East Liberty Road

C. McCulloch
A. ⁴³/₁₀₀

Dr J. S. Robb

O Stewart
A. 3,

Mary Ingram

J. G. Elliott

S. G. Lewis

Bellefontaine Road

| | | | | | | | | | |
|---|---|----|----|----|----|----|----|----|----|
| 1 | 8 | 7 | 6 | 5 | 4 | 3 | 2 | 1 | 25 |
| 2 | | | | | | | | | 24 |
| 3 | | | | | | | | | 23 |
| 4 | | | | | | | | | 22 |
| 5 | | | | | | | | | 21 |
| 6 | 9 | 10 | 11 | 12 | 13 | 14 | 15 | 16 | 20 |
| 7 | | | | | | | | | 19 |
| 8 | | | | | | | | | |
| 9 | | | | | | | | | |

Street

Sandusky

| | |
|----|--|
| 8 | |
| 9 | |
| 10 | |
| 11 | |
| 12 | |
| 13 | |

J. C. Smith
A. ²⁰/₁₀₀

Columbus Str.

John Steep
A. 1

S. B. Smith
A. 1 ⁵/₁₀₀

L. Henry
A. ⁸⁰/₁₀₀

A. Brown
A. ⁵⁸/₁₀₀

Notes.

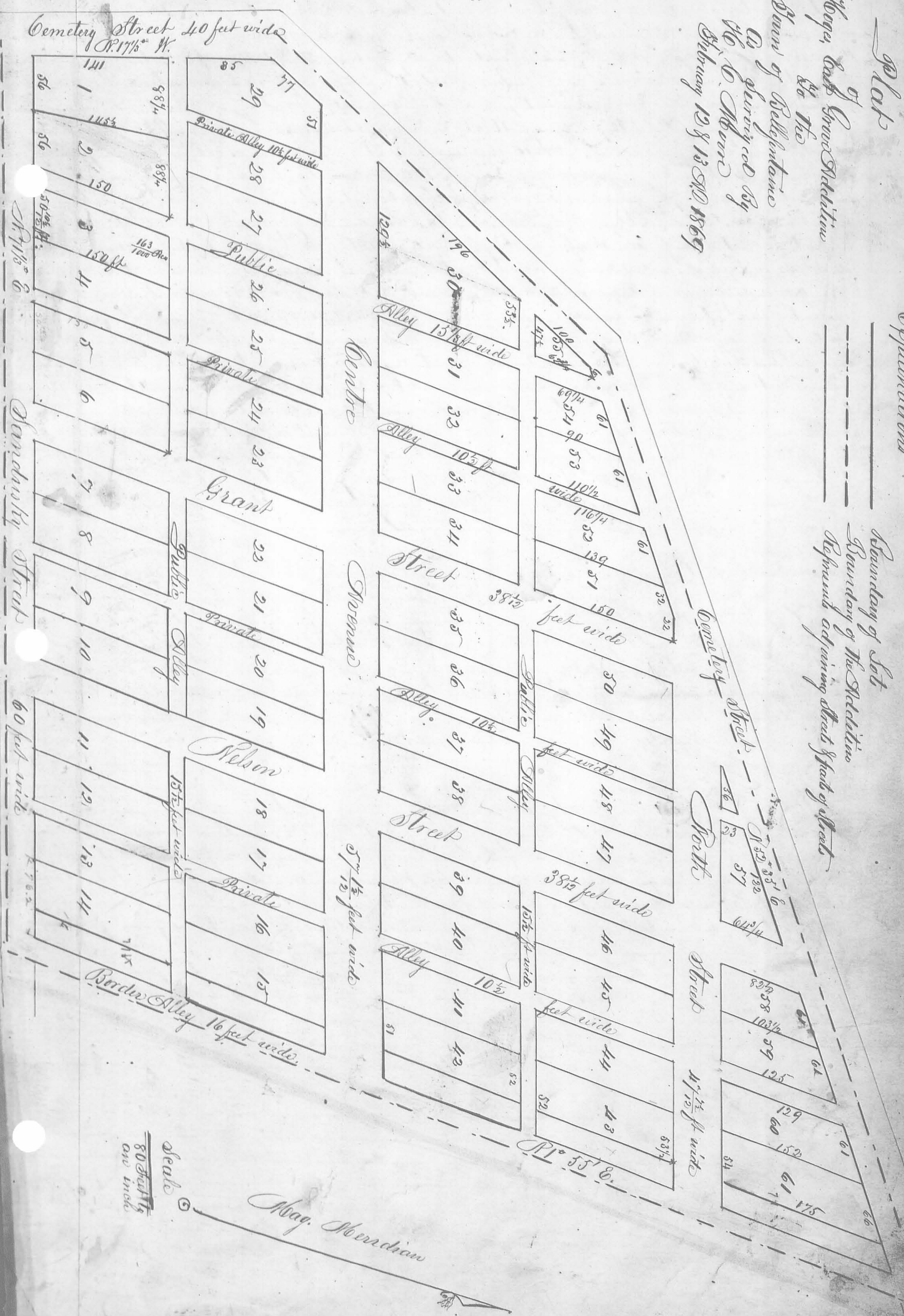
- Corporate bounds of Gainsfield, Legan Co. Ohio
- Original Town
- Henry's Addition
- McCulloch's Addition

Plan

Explanations

Boundary of Lot
 Boundary of the Addition
 Repairs adjoining streets & front of street

Plan of Survey Addition
 to the
 Town of Bellefontaine
 as surveyed by
 W. D. Moore
 February 12 & 13 A.D. 1869



Surveyors Certificate



The undersigned Surveyor of Logan County Ohio, do hereby certify that the plat hereto attached is a correct representation of Kurfurst and Salkelds addition to the Town of West Liberty Ohio as by me surveyed and layed out on the 16th day of April A.D. 1868, at the instance of Said proprietors Kurfurst and Salkelds. That lot No 1, is 200 feet front on Baird Street 363 feet deep and the west side bounded by a line 187 1/2 feet N 31 1/2 E and 177 feet N 29 1/2 E from the N. Side of Said Baird Street, Nos 3 to 7 inclusive, 11 to 18 inclusive, 21 to 28 inclusive, and 33 to 36 inclusive are 50 feet front by 150 feet deep Nos 8 to 10 inclusive and 31 to 39, inclusive are 61 feet 3 inches front by 150 feet deep No 19, is 64 feet front 63 feet back by 150 feet deep, No 20, is 62 feet front 63 feet back by 150 feet deep, No 37 is 75 feet front by 150 feet deep, That Columbus Street is 33 feet wide, Douglas 60 feet wide west of Lot No 37 and 50 feet wide West of Lot, and Lincoln, Washington, and Baird Streets 60 feet wide that all the alleys are 16 1/2 feet wide excepting Alley South of Lot No 37, where the Alley is only 8 1/4 feet wide and that said Addition is bounded as follows, to wit, Beginning at a Stone S.E. corner to land owned by said Salkeld in Sec No 27 Town 5 R 13 N. 36 E, in Logan County Ohio, Thence with the line between the lands of said Salkeld and R. E. Rankle S 1° E 23 1/2 poles to a post in the center of said Baird Street, and in Head River, Thence with said Street S 88, W 64 1/2 poles to a post S.E. corner to lot Thence N 11 1/4 poles to a post S.E. corner to said lot; Thence S 88 W 8 1/2 poles to a post, N.W. corner to said lot; Thence S 1 E 11 1/4 poles to a post in said Street S.W. corner to said lot; Thence with said Street S 88 W 13 1/4 poles to a post corner to said Kurfursts land; Thence with his west line N 31 1/2 E 13 1/4 poles to a post; Thence N 29 1/2 E 14 1/4 poles to a post corner to said Kurfursts land; Thence with his N. line and the N. line of said Salkelds land N 88, E 7 1/4 poles to the place of beginning, containing 10 3/4 acres. Survey made Apr 9th 1868.

J. Duncan McLaughlin Co S.

} 538 St. 16
} 1868

Know all men that Henry J. Kurfurst and Job Salkeld Proprietors of lands described in the foregoing plat and description, in consideration of the benefits afforded to proprietors of Additions to Towns by the State of Ohio, have authorized the laying off and calling of said lands into lots, Streets and Alleys as above shown and described, and do hereby give and grant to the public the Streets and Alleys as shown by said plat and description to be used as public highways forever, The said lot Streets and Alleys to be called Kurfurst and Salkelds Addition to the Town of West Liberty Ohio,

In Witness whereof our hands and seals this 29th day of July A.D. 1869


Henry J. Kurfurst 
Job Salkeld 


State of Ohio, Logan County, S.

Be it Remembered That on the 29th day of July A.D. 1869, before me the undersigned Authority within and for said County personally came, Henry J. Kurfurst and Job Salkeld the grantors in the foregoing conveyance and acknowledged the signing and sealing thereof to be their voluntary act and deed for the uses and purposes therein mentioned,

In Witness whereof I have hereunto set my hand and Official Seal the day and year above written

Received and Recorded
July 29th 1869
John Chan Recorder

Robert N. Jordan 
Notary Public



18
15
Scale 90 ft per inch

Part of Northwest 1/4 Section's Addition to the Town
of West Liberty,
City of Duane Montgomery Co., S.

For vacation of part of this
addition see Deed Book 54
page 226.

The above plat represents Lippincott's addition to the town of DeGraff. Surveyed by me on the 23rd day of February 1870 from the Lands of A. J. Lippincott. Showing its connections with said town. The length of the South line of Lots is 125 feet, the width being marked in feet on the South end of the same. The length of the North tier is variable and is marked on the plat. The amount of land occupied by said Lots Streets and alleys is 3²/₁₀₀ acres taken from the lands of A. J. Lippincott to the correctness of which I hereby certify.

John R. Long Surveyor.

Know all men by these presents, that we Andrew J. Lippincott & Caroline Lippincott wife of said Andrew J. Lippincott of Logan County Ohio proprietors of the lots and lands shown and described by the foregoing plat in consideration of the benefits afforded to the proprietor of additions to towns by the State of Ohio have authorized the laying off and platting thereof and do hereby give and grant to the public the streets and alleys described in said plat to be used as public highways forever, the said lots Streets and Alleys to be called Lippincott's addition to the town of DeGraff.

In testimony whereof we have hereunto set our hands and seals this the fifth day of March A. D. 1870.

Signed and sealed in the presence of
 G. C. Wilson
 Dan. S. Spellman

} 50^{ct} Stamp } Andrew J. Lippincott Seal
 } } Caroline Lippincott Seal
 } } Mar. 5th 1870

State of Ohio County of Logan S.S.

Before me Dan. S. Spellman a Justice of the Peace in and for said County personally appeared before me the above named Andrew J. Lippincott and Caroline Lippincott wife of the said Andrew J. Lippincott and acknowledged the signing and sealing of the foregoing conveyance to be their voluntary act and deed, and the said Caroline Lippincott being at the same time examined by me separate and apart from her husband and the contents of said instrument made known to her by me she then declared that she did voluntarily sign seal and acknowledge the same and that she is still satisfied therewith this the 5th day of March A. D. 1870 as witness my hand.

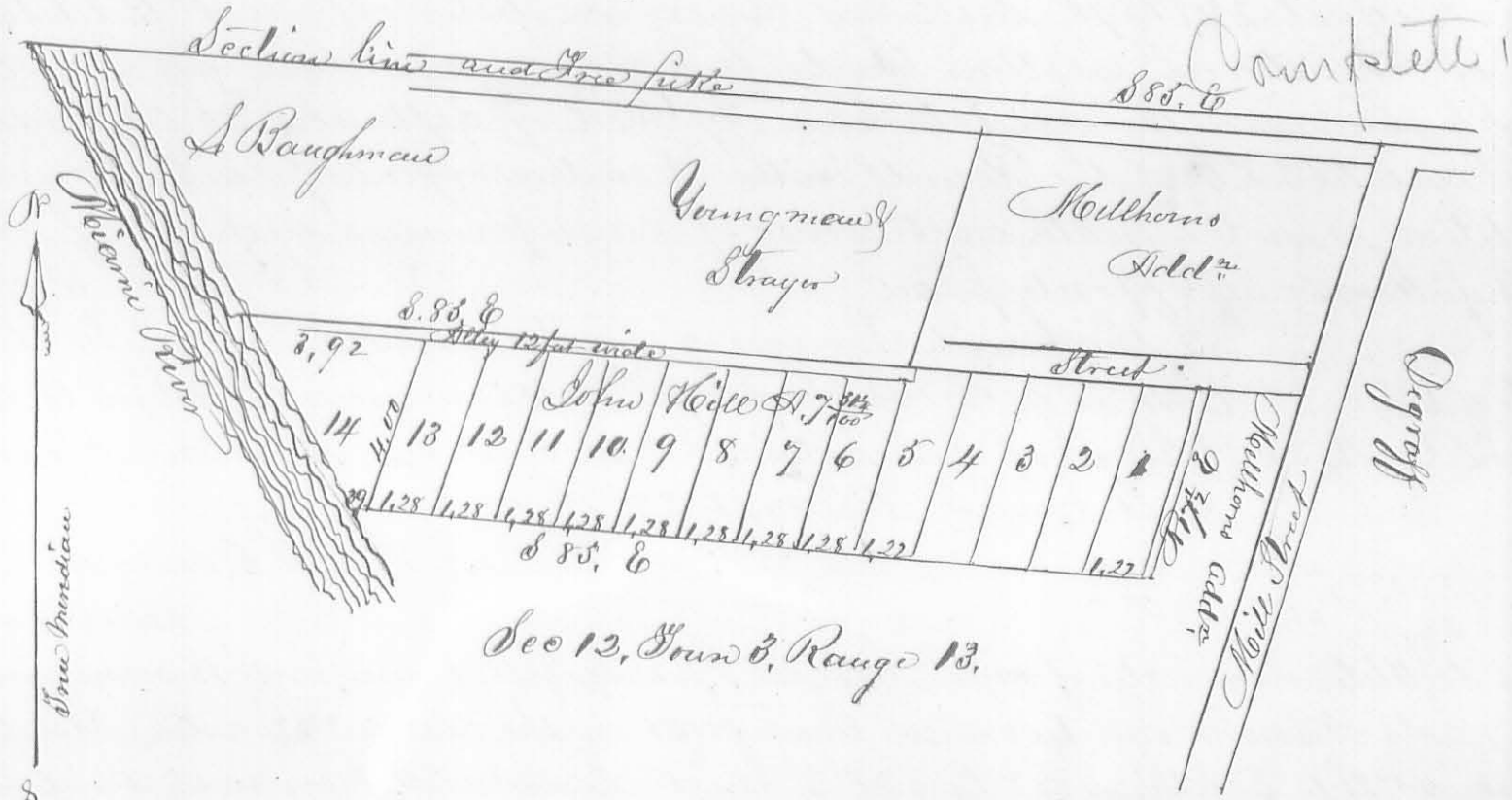
Received Mar 22nd 1870

Dan. S. Spellman J. P.

Recorded April 15th 1870

J. A. Sweet
 Recorder

Sec. 7, T. 2, R. 14



The above plat represents a tract of land of 7 and $5\frac{1}{4}$ hundredths acres sold by Daniel Northern to John Hill and surveyed by me on the first day of March A.D. 1869, and also divided into one half acre lots and numbered as shown in the above plat. There is an alley 12 ft wide on the south side of lots No 6, to 14, as shown. The length of the lots Nos. 1 to 5 is 4 chains and 18 links, and the width 1.32 ch. The width of lots No 6 to 13 is 1.28 ch and their length 4.00 chains, lot No 14, is fractional the dimensions being marked on the plat in chains and links.

John R. Long Surveyor

Lawrences Addition to the Incorporated Village of Bellefontaine Logan County Ohio August 29th 1870. William Lawrence lays off said Addition on that part of Fractional Section thirty five, Town four, Range Fourteen which Joseph Lawrence conveyed to him by Deed of September 30th 1862, recorded in Vol. 38 Pages 403 & 4 of the Records in the Recorder's office of said County. Said Addition is in the South west corner of said premises a plat of which Addition is as follows: See opposite page:

State of Ohio
Logan County SS.

I the County Surveyor of Logan County Ohio Certify that the foregoing is a correct map & plat of Lawrence's Addition to the Incorporated Village of Bellefontaine, surveyed by me & Stone placed at South West corner August 29th 1870,

M. H. McCormick

Surveyor Logan Co.

Said Addition consists of nine lots as numbered from one to nine inclusive on said plat: Lots Number one, two and three front on the Lima Road: said Lot one begins at the south west corner of said Lawrence's premises and runs with his west line North one degree east one hundred and sixty feet: then South Eighty nine degrees east forty five feet: thence South one degree West to the North side of the Lima Road: thence North sixty three degrees West fifty feet to the beginning. Lots two and three lie East of lot one and are forty five feet wide each at the North end and fifty feet wide at the South end along the North side of the Lima Road measured on the course thereof North sixty three degrees West:

Immediately North of Lots one two and three is Lawrence Alley beginning at the North West corner of Lot one: thence with the North line of Lots one two and three South Eighty nine degrees East one hundred and thirty five feet to the North east corner of Lot three: thence North one degree east sixteen and one half feet to the south east corner of Lot four: thence with the South line of said Lot North Eighty nine degrees west one hundred and thirty five feet to Lawrence's west line: then with said line South one degree west sixteen and one half feet to the beginning. Lots four, five, six, seven, eight, nine lie as represented on the plat each sixty feet wide North and South and one hundred & thirty five feet long east and west measuring on the corners of the lines of said lots: the east & west lines running North one degree east and the North and South lines running South Eighty nine degrees East from the west side: These courses are all according to the courses by which said lands were conveyed to Lawrence from preceding owners. Along the east line of all said Lots is a street forty feet wide from the east line of said Lots, designated as Lawrence Street: A Stone is planted at the South west corner of Lot one: The Streets and alleys are dedicated to the public use forever.

He acknowledges the foregoing description & plat of said Addition August 29th 1870. Executed in presence of
E. J. Howenstine.

W^m Lawrence

(Seal)

Caroline M. M. Lawrence (Seal)

State of Ohio
Logan County SS.

Before me a Notary Public in & for said County personally came William Lawrence & Caroline M. Lawrence his wife & acknowledged the foregoing plat & the signing and sealing of the foregoing description as true & correct as for Lawrence's Addition

to the Incorporated Village of Bellefontaine Logan County Ohio Witness my hand and seal this 29th day of August 1870

Received August 30th 1870

Recorded August 31st 1870

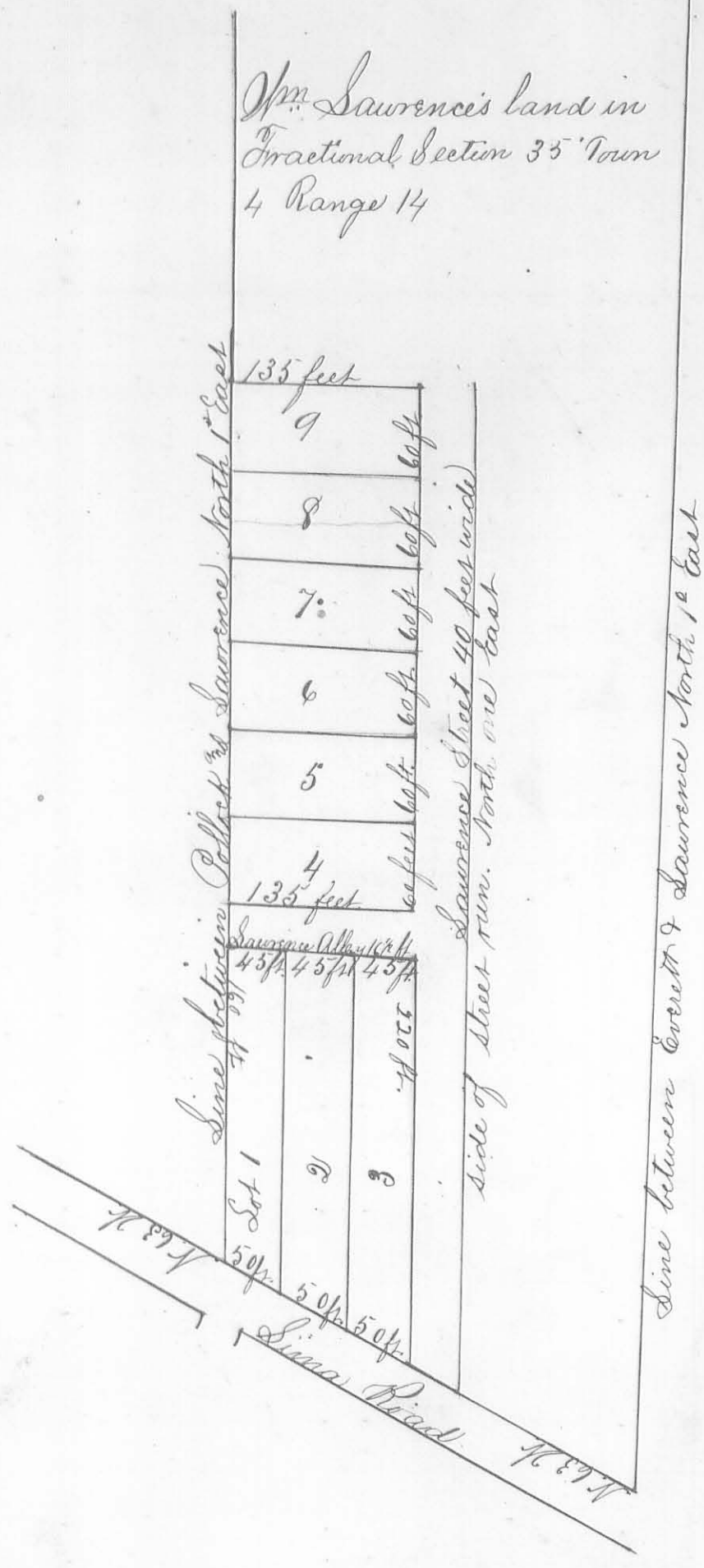
J. O. Sweet
Recorder

E. J. Howenstine

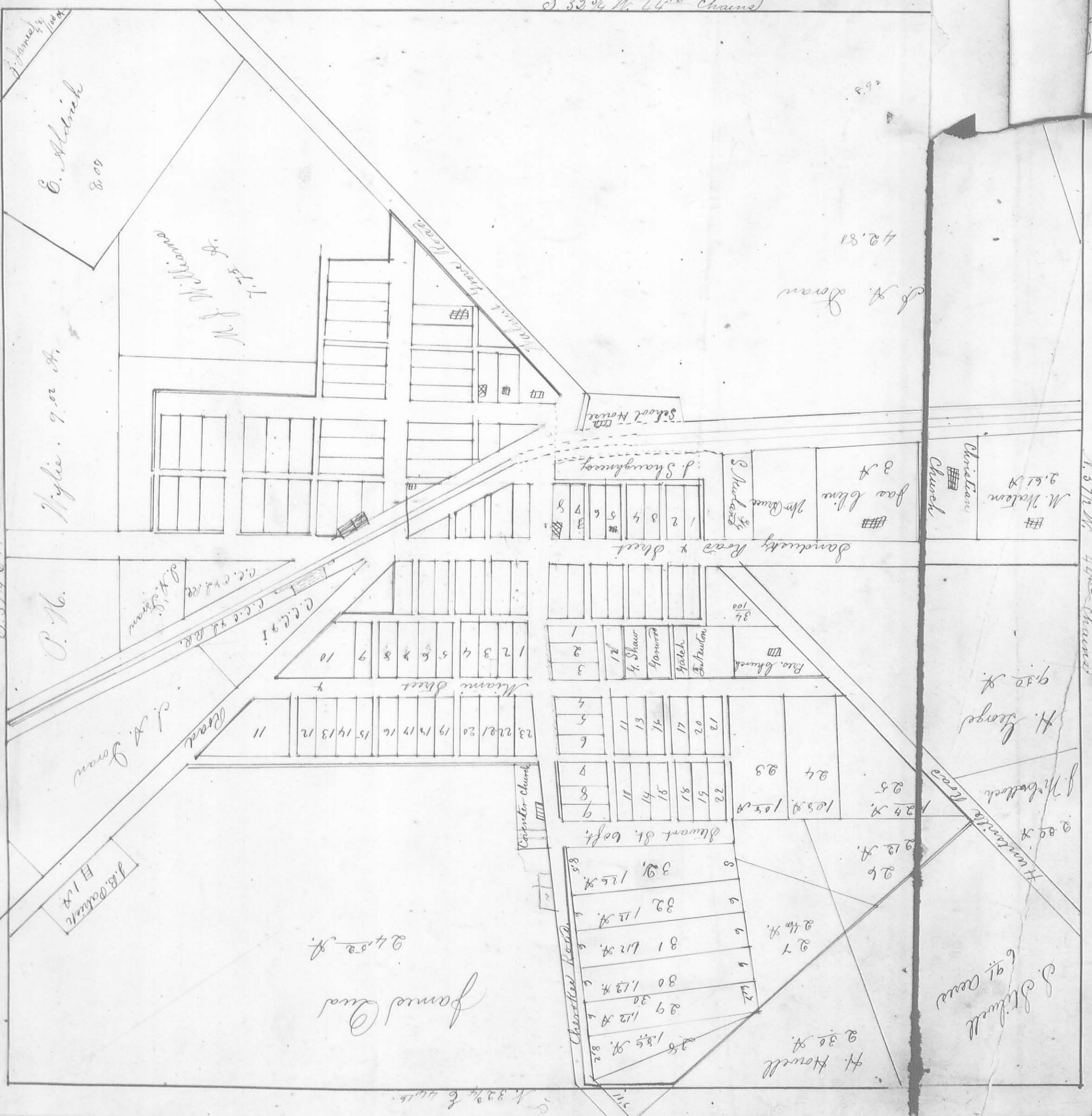
Notary Public

(Notarial Seal)

Wm Lawrence's land in
Fractional Section 35 Town
4 Range 14



S 32 3/4 N. 44 W chains



S 32 3/4 N. 44 W chains

S 32 3/4 N. 44 W chains

S 32 3/4 N. 44 W chains

from original survey