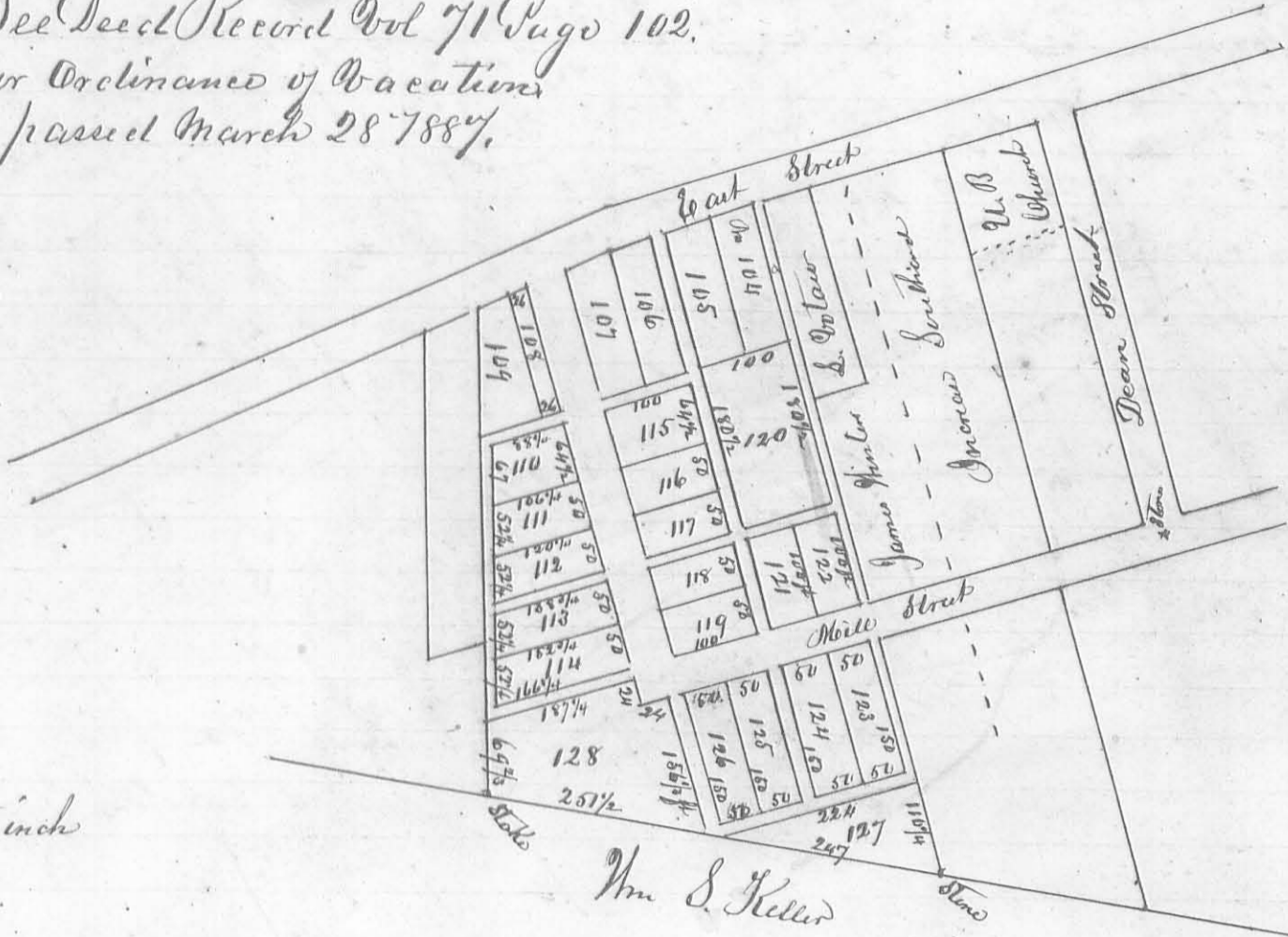


Mary Washburns 2nd Addition
To
West Mansfield

76-1-1/2
5-1-1/2
2-1/2



See Deed Record Vol 71 Page 102.
for Ordinance of Vacations
passed March 28 1887.



Scale 200 ft to inch

I do hereby certify that the foregoing plat is a correct representation of Mary Washburns second addition to the Village of West Mansfield in Logan County Ohio, as by one surveyed and laid out on the 4th day of December A.D. 1882 at the instance of said Mary Washburn proprietor, That the lots are of the length and width in feet as shown in the above plat, That the North west corner of Lot No 126 is marked by a stone and brick bats and the South east corner of lot No 114 is marked by a stone and brick bats, That the Alleys are 16 ft wide and located as shown in the plat except the one along the east side of lots No 120, 122 and 123 which is 8 feet wide, that the Street is 40 feet wide and that 24 feet is cut off the east side of lot No 108 by the Street, That there is One acre and forty six hundredths in Streets and Alleys and three acres and fifty hundredths in lots, and that said Addition includes lots No, 110, 111, 112, 113, 114, 115, 116, 117, 118, 119, 120, 121, 122, 123, 124, 125, 126, 127 and 128.

U. S. Mann, Surveyor

Know all men by these presents, That Mary Washburn and Morrison Washburn her husband of the County of Logan and State of Ohio proprietors of the lots and lands shown and described by the foregoing plat, in consideration of the benefits afforded to the proprietors of additions, by the State of Ohio, have authorized the laying off and platting hereof, and do hereby give and grant to the public the Streets and Alleys described in said plat, to be called Mary Washburns second addition to the Village of West Mansfield.

Mary Washburn
Morrison Washburn

State of Ohio, Logan County, S.S.

I hereby certify that the above acknowledgment was signed, sealed and acknowledged before me this 1st day of January A.D. 1883.

Lewis Dotaw
Notary Public

Approved by the Council March 5 1883.
Lewis Dotaw Mayor

Received & Recorded
August 7th 1883.
John A. Condit
Recorder

Rose & Wedges Actⁿ to Richland

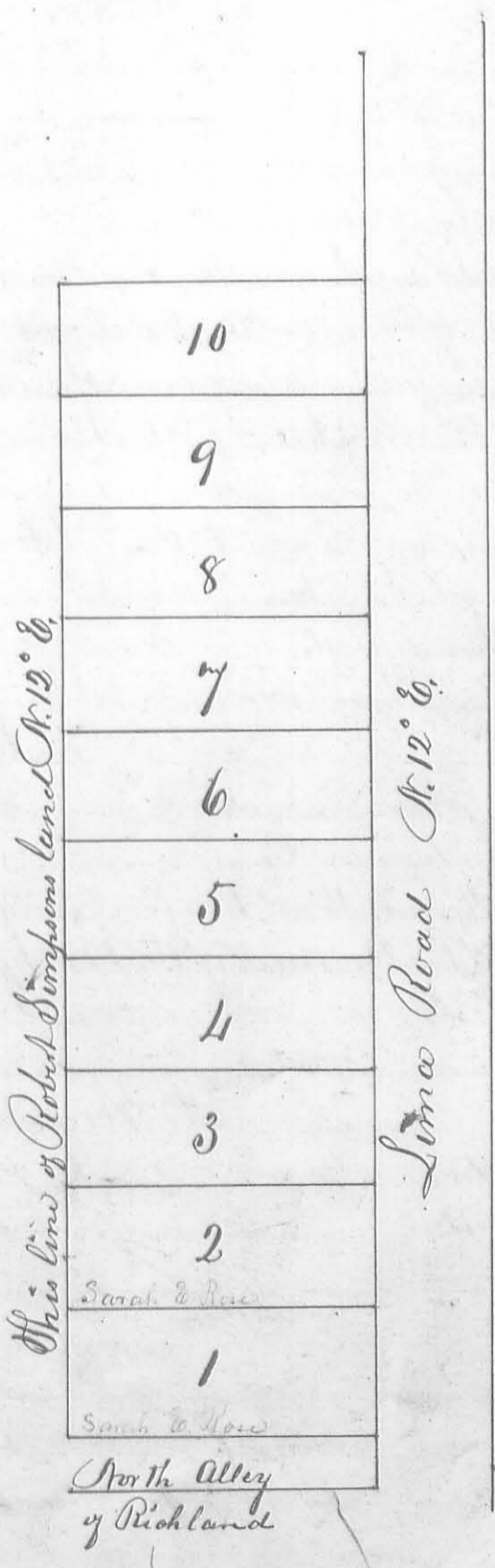
Addition to the Town plat of the Town of Richland Logan County Ohio.

The annexed Diagram represents an addition made to the town plat of Richland Surveyed by J. W. Timberlake May 20th 1884, for Sarah E. Rose and Mary E. Wedges on Military Survey No 9950. Lots Nos. 1 and 2, are composed of the entire tract of land purchased by the said E. Rose of Catharine House as per Deed of General Warranty bearing date of June 18th 1884, for description of which see deed, and are equally divided by a line parallel with the North Alley of Richland and the South line of the land of the said Mary E. Wedges said lots containing $\frac{5}{16}$ of an acre more or less; Lots, 3, 4, 5, 6, 7, 8, 9 and 10 are composed of the entire parcel of ground purchased by the said Mary E. Wedges of Andrew M. Wallace by Deed of General Warranty bearing date of May 12th 1883, for description of which see deed. All of said Lots front on Lima road, and run back nine rods to the land of Robert Q. Simpson, Lots No. 3, 4, 5, 6, 7, 8, 9 and 10, are each $\frac{3}{8}$ pole in width more or less.

J. W. Timberlake, Surveyor of the above described Addition;

Diagram

15
 50
 20
 5
 8



Description of Sizzie S. Derans Addition to Rushsylvania.

The above Plat represents 8 lots, Together with the Streets and Alleys therein represented, as surveyed by the undersigned Surveyor on the 17th day of December 1883 at the instance of S. A. Deran and Sizzie S. Deran and under their direction to be known and designated as Sizzie S. Derans addition to the town of Rushsylvania Ohio and being part of C. V. M. Survey Nos. 9909 and 13446 and Situate in Rushsylvania Township in the County of Logan and State of Ohio and containing 1²²/₁₀₀ acres of land of which ⁴²/₁₀₀ of an acre is in Survey No 13446, and ¹⁴⁸/₁₀₀ of an acre in Survey No 9909 and of the said ³¹/₁₀₀ of an acre is from S. A. Derans tract of 42⁵⁰/₁₀₀ a (Set No 2 on Plat Book) and 1²/₁₀₀ in lot No 3 on Plat Book, The Streets and Alley widths, The Alley on the S. E. side is 20 wide and the Alley through the plat is 16¹/₂ ft wide, The lots are each 50 x 150 feet except lots Nos 4 & 8 whose dimensions are given on the Plat, The west line of lots Nos 4 & 8 is in the center of the C. & D. R. track, I hereby certify the Plat and report thereof to be a true and accurate representation of the things therein set forth.

Witness my hand this 15th day of December A. D. 1883.

H. C. Moore Secy.

Know all men by these presents, That Isaac A. Deran and Sizzie S. Deran his wife proprietors of the lands represented by the above Plat and report of Town lots, in consideration of the benefit afforded to proprietors of additions to towns have authorized the laying off and platting thereof, and do hereby give and grant to the Incorporated Village of Rushsylvania in the County of Logan and State of Ohio, the Streets and Alleys represented by said Plat, to be used for public highways forever, The said lots Streets and Alleys to be known and designated as Sizzie S. Derans addition to the town or Village of Rushsylvania Ohio.

In Testimony Whereof, we have hereunto set our hands and seals this 24th day of December A. D. 1883.

Executed in presence of
 Oliver A. George
 John Kerns

Sizzie S. Deran
 Isaac A. Deran

State of Ohio, County of Logan, S.S.

Personally appeared before me the undersigned a _____ in and for said County of Logan and State of Ohio, on the 24th day of December A. D. 1883, Isaac A. Deran and Sizzie S. Deran the grantors in the foregoing conveyance, and acknowledged the signing and sealing thereof to be their voluntary act and deed for the uses and purposes therein set forth, and the said Sizzie S. Deran being at the same time examined by me separate and apart from her said husband and the contents of said conveyance made known to her by me as the Statute directs she declared that she did voluntarily sign seal and acknowledge the same and that she is still satisfied therewith as her own free act and deed.

In Witness Whereof, I have hereunto set my hand and seal, the day and year last above written.

John Kerns J. P.

Notary Office Rushsylvania O.

It is hereby certified, that the foregoing Plat has been examined, and the addition thereby represented accepted by the Council of the Village of Rushsylvania Logan County Ohio, on the 24th day of December A. D. 1883.

Received March 1st 1884,

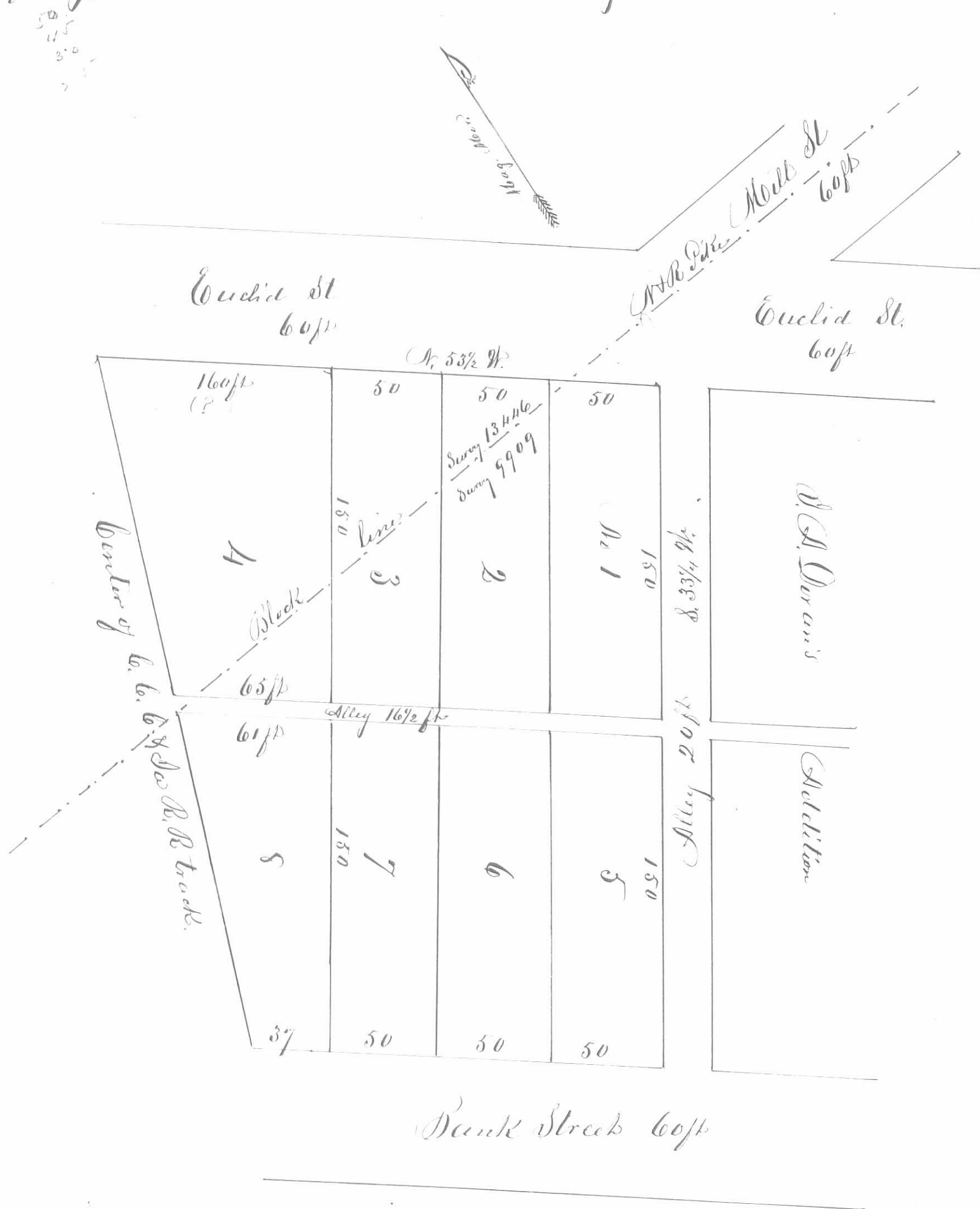
Recorded March 3rd 1884,

John A. Coulter Recorder

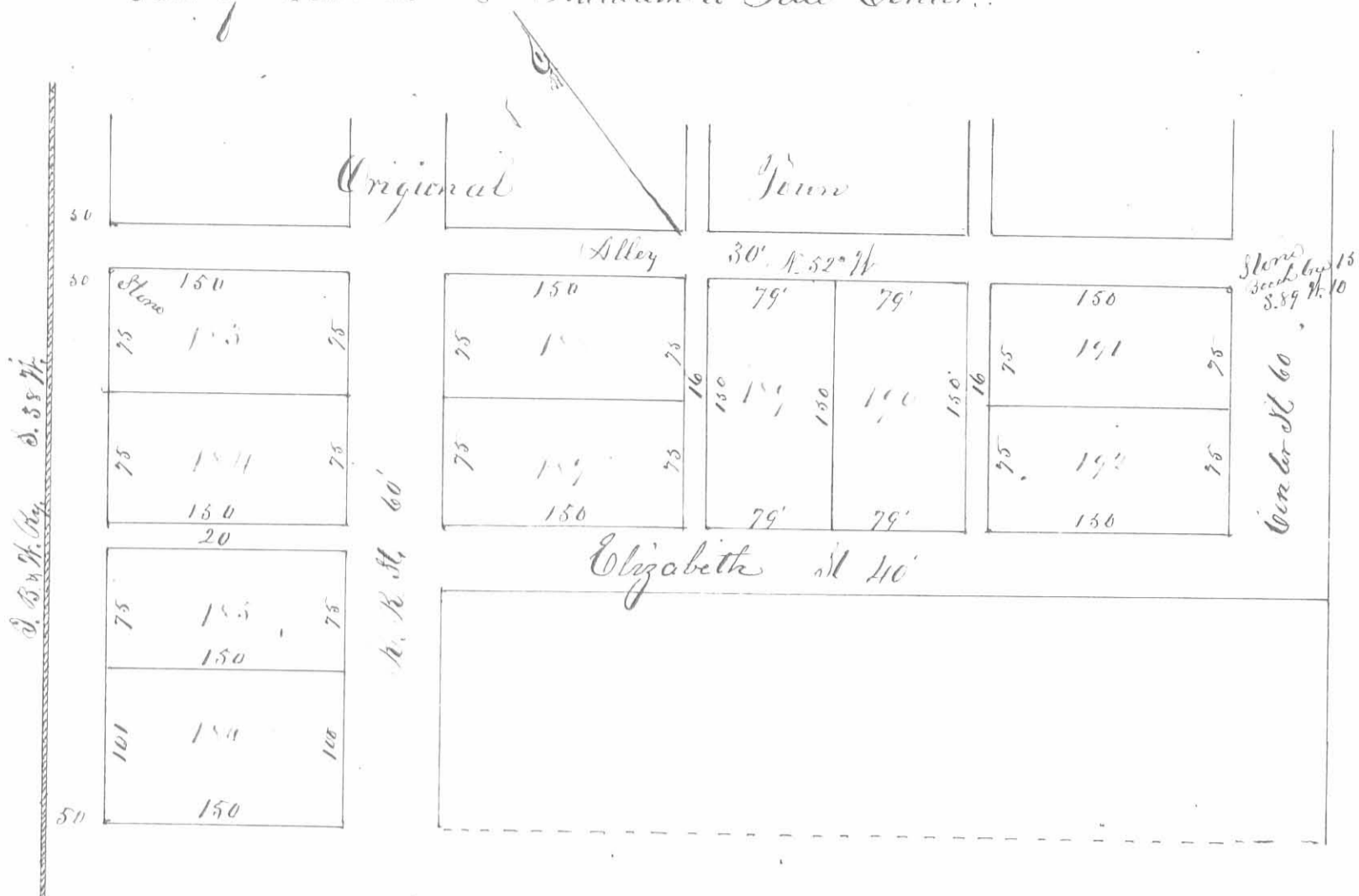
John Peyton Mayor

W. Wright Clerk

Plot of Lizzie S. Dorans Addition to (Richsylvania) Ohio.



Plan of Caricks & Addition to Belle Center.



I certify that the above is a true representation of Carick's addition to the town of Belle Center as surveyed by me on the 17th day of June 1884. The 10 lots contain 27²/₁₀₀ acres and the Streets & Alley's 1³⁶/₁₀₀ acres, *Survey No 9972 Logan County Ohio.*

Mc. Ke. Mc Cormick, Surveyor.

Know all men by these presents that we Jacob Carick and M. S. Carick of Logan County Ohio, the proprietors of lots and lands shown and described by the foregoing plat, in consideration of the benefits afforded to the proprietors of additions to towns, by the State of Ohio, have authorized the laying out and platting thereof, and do hereby give and grant to the public the Streets and Alleys, described in said plat to be used as public highways, roads, said Lots Alleys and Streets to be called Caricks Addition to Belle Center, said Streets & Alleys when the lots adjacent and sold to be opened to the public.

In Witness Whereof, when we have hereunto set our hands this 17th day of June A.D. 1884

Signed, sealed and acknowledged
 in presence of
 Guiah Jones
 Mc. Ke. Mc Cormick

J. Carick
 M. S. Carick

State of Ohio, Logan County, ss

Before me the undersigned Authority, personally came the above named Jacob Carick and M. S. Carick and acknowledged the signing of the foregoing conveyance to be their voluntary act and deed for the purpose therein mentioned, and the said M. S. Carick wife of the said Jacob Carick being examined by me separately and apart from her said husband, and the contents of said deed being by me made known and explained to her, as the statute directs declared that she did voluntarily sign & acknowledge the same, and that she is still satisfied therewith.

Witness my hand & official seal this 17th day of June A.D. 1884.

Mc. Ke. Mc Cormick
 Notary Public

State of Ohio, Logan County, Incorporated Village of Belle Center, ss

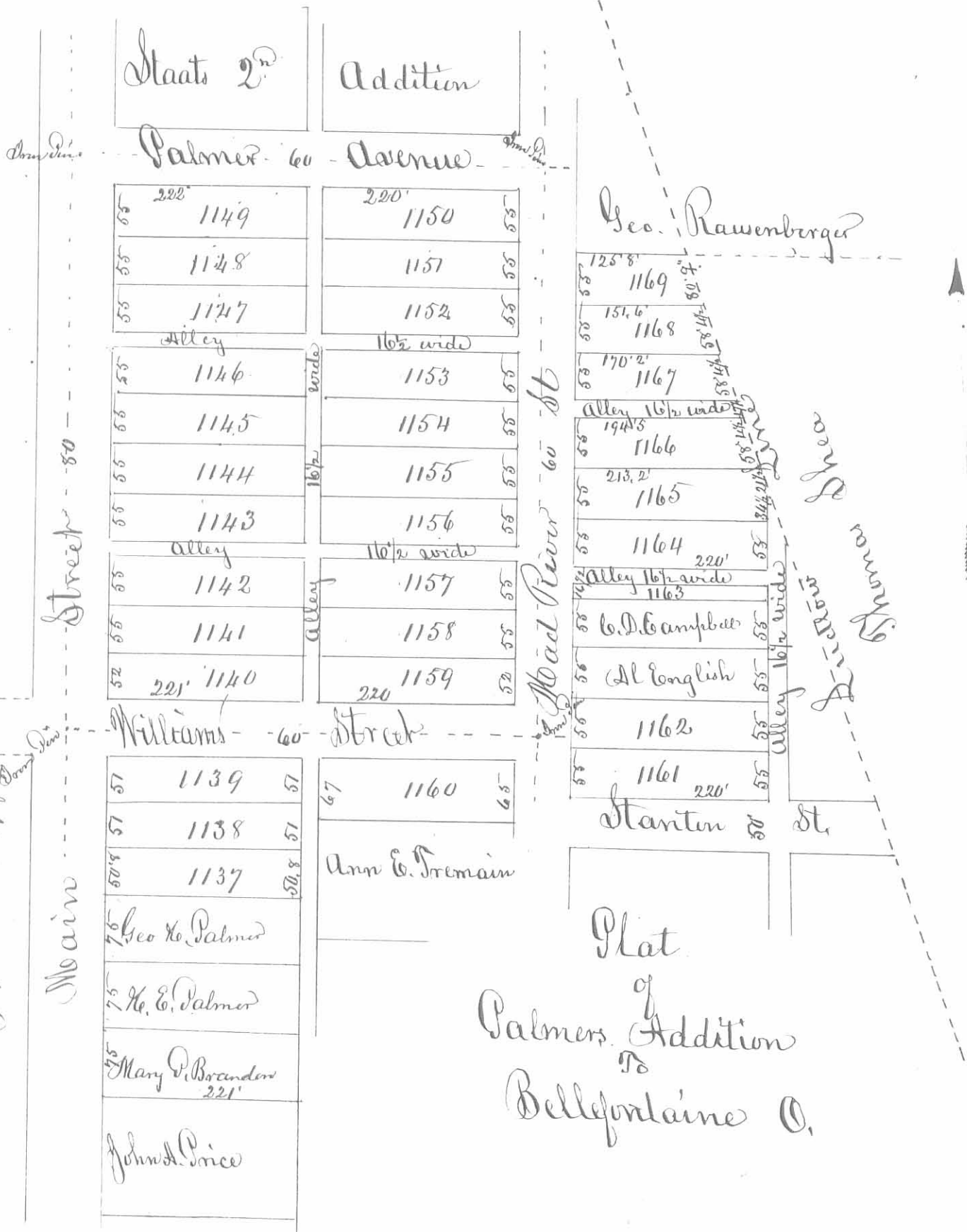
It is hereby certified that on this day of 1884, The Council of The Incorporated Village of Belle Center by a resolution passed for that purpose, did approve the foregoing plat and the addition to said Incorporated Village therein laid out and described,

Witness our hands & seal of said Village this day of 188

Received June 21st 1884,
 Recorded June 23rd 1884,
 John A. Coulter
 Recorder

Mayer of said Village

Clerk



Plat
of
Palmer's Addition
to
Bellefontaine O.

Part of Fractional Section 35 T. 4. N. 14 M. 2. S. Logan County Ohio

I, the undersigned Surveyor do hereby certify that the annexed plat is a correct representation of Palmer's Addition to the Village of Bellefontaine Logan County Ohio, as the same was surveyed and laid out on October 10th 1854 at the request of Geo. H. Palmer & Co. owners of the grounds. Witness my hand this 2nd day of October 1854.

And we all men that George W. Palmer and Kate M. Palmer his wife, and Harry E. Palmer and Jose M. Palmer his wife in consideration of the benefits to be enjoyed the owners of lands by laying of additions to towns and villages have authorized the laying out and platting of the tract of land represented by the annexed plat, and do hereby give grant and dedicate to the Village of Bellefontaine Ohio, the streets and alleys described on said plat to be used as and for public highways forever. Said Addition to be called Palmer's Addition to the Village of Bellefontaine Logan County Ohio. In witness whereof the said George W. Palmer and Harry E. Palmer and Kate M. Palmer and Jose M. Palmer their said wives, who hereby release their right and preference of claim in the said premises do as aforesaid dedicated for streets and alleys have hereunto set their hands and seals this 2nd day of April A.D. 1855.

Signed, Sealed and acknowledged in presence of us
 E. J. Short, Jno. D. Brand
 Sarah D. Walker

George W. Palmer
 Kate M. Palmer
 Harry E. Palmer
 Jose M. Palmer

State of Ohio, }
 Logan County, ss. }
 Be it Remembered, That on the 2nd day of April A.D. 1855, before me, John P. Brand a Notary Public in and for said County personally came George W. Palmer and Kate M. Palmer his wife and Harry E. Palmer and Jose M. Palmer his wife the grantors in the within and foregoing deed and acknowledged the signing and sealing thereof to be their voluntary act and deed for the uses and purposes therein mentioned; and the said Kate M. Palmer and Jose M. Palmer wives of the said George W. Palmer and Harry E. Palmer being examined by me separately from their said husbands, and the contents of said deed being by me made known and explained to them as the Statute directs declared that they did voluntarily sign, seal and acknowledge the same, and that they are still satisfied therewith as their act and deed for the uses and purposes therein mentioned. In Testimony whereof I have hereunto subscribed my name and affixed my Notarial Seal in the day and year aforesaid.

John P. Brand Notary Public
 in and for Logan County Ohio

Sherdy certifies that Palmer's Addition to the Village of Bellefontaine was accepted as an addition to said Village at the request of the Committee of John D. Price & Co. April 11th 1855.
 John D. Price
 Geo. H. Palmer
 H. E. Palmer
 Mary D. Branden
 John D. Price
 Geo. H. Palmer
 H. E. Palmer
 Mary D. Branden
 John D. Price

Received April 20th 1855
 Recorded April 30th 1855
 J. M. Vandewater

To the Honorable Board of Commissioners of Logan County Ohio.
Gentlemen

We the undersigned adult freeholders residing in the territory hereinafter described and adjacent to the Incorporated Village of Belle Center in Richland Township in said County of Logan ask and pray your Honorable Board to cause said territory to be annexed to the Corporation of said Village as provided in Chapter 5 of the Revised Statutes of said State of Ohio, and we herein and hereby authorize Joseph J. McConnell to act as the Agent of the petitioners in securing such annexation, said territory is described as follows, Being parts of Original Virginia Military Surveys Nos. 9972 and 9989, in said Township of Richland, Beginning at a Stake at the N.W. Corner of Sewall Carns lot of 44 of an acre at the N.E. corner of Scotts heirs land and in the South line of Mrs McClures land in O.V.M. Survey No 9989, thence with the East line of said Scotts heirs land S. 9° E. 25 chains crossing the Roundhead ridge at 3 1/2 chains, and the Siggitt Ditch at 6 3/4 chains to a Stake at the S. E. corner of said Scotts land in the line between said Surveys 9989 & 9972, thence continuing same course 6 3/4 chains into the land of Mr. S. Anderson in said Survey 9972 to a Stake from which the S.W. corner of said Andersons barn bears S. 34 3/4° E. 32 links, thence S. 52° 50' E. 14 1/4 chains (passing through the S.W. spar of said barn) to the center of the D. B. & W. R. Road, thence continuing same course and with the South line of Carrels addition to said Village, and the South line of Jacob Carrels track of 7 2/3 acres 2 1/2 chains to the center of the McIntireville pike, thence with the center of said pike N. 32 1/2° E. 2 2/3 chains to the corner between Samuel Lamberts Barn and Amelia A. Wooley 6 3/4 acres thence with the South line of said Wooley 1/4 and the South line of Sarah E. Wooley 3/4 ac. S. 83° 20' E. 6 1/2 chains to the corner between said Wooley & Lambert in the Northwood Pike, thence N. 87 3/4° E. 14 1/2 chains through the land of Minor Harrod and continuing same course 9 3/5 chains through the land of John Metzger to a Stake in a County road in the East line of said Survey No 9972, thence with said line & Road N. 7° 10' W. 29 2/3 chains crossing the white town at 1 1/2 chains and the middle of an alley of 17 1/2 chains to the East corner between said Surveys 9972 & 9989, thence with the said road and the Marsh pike & the East line of Survey 9989 N. 8° 10' W. 35 1/2 chains crossing the Kenton pike at 10.38 chains to the center line of the D. B. & W. R. Road track, thence with said center line of R. R. S. 38° W. 26 2/3 chains, and passing the N.W. corner of the present Corporation of Belle Center at 22 1/2 chains, and thence with said Corporation line 1 1/2 chains to a point in said R. R. opposite the north side of Plum Street in said Corporation, thence in the same direction of the north side of said Plum Street continued N. 55° W. 6 1/2 chains to a Stake in Ulmas Werts farm, thence parallel with said R. R. S. 38° W. 14 1/2 chains, crossing the line between said Werts and Elizabeth Streets lots at 11 1/2 chains to a post 16 1/2 feet north of Maggie E. Roberts lot, and 20 feet west of the N.E. corner of the last named lot, being also 20 feet west of end of the corner of the present Corporation as said & 166 1/2 feet north of the north side of Buckeye Street of said Belle Center, thence parallel with said Buckeye Street N. 52 1/4° W. 19 1/2 chains crossing the Siggitt Ditch at 16 1/2 chains to a Stake in the line between the lands of A. P. Nylid and Mrs McClure, thence with Mrs McClures South line S. 82° 20' W. 2 3/3 chains passing Sewall Carns N.E. corner at 1 1/2 chains to the place of beginning, all of which is accurately represented by a Plat thereof made by W. C. Moore Surveyor in August 1886 and marked "B" and the various lots and tracts of land lying in said territory, sought to be annexed to said Village are still more fully described by a schedule thereof also marked "B" and accompanying said plat, in which the area of each lot or tract of land is given, and for said Annexation we your petitioners Respectfully ever ask and pray.

Petitioners names
H. Mc Colind
Metzger & Colind
Mr. S. Anderson
Mollie & McConnell
A. F. McConnell
J. H. McConnell
Amelia Doctels
Johanna Nagua
Elias Hoays
Henry Baird
G. W. Abbott

Petitioners names
John Futton
James Steward
Eliza J. Nylid
A. P. Nylid
E. H. Meains
Ulria Hoigt
G. Hann
S. Mc Perrine
John Wooley
Harriet Wooley
R. J. Smith

Petitioners names
R. B. Murphy
Jeff Painter
G. A. Randall
Mrs E. Nolan
A. P. Kennedy
Farmis Brown
Maggie E. Roberts
Samuel Horn
Philip Young
Jacob West
H. E. Collins

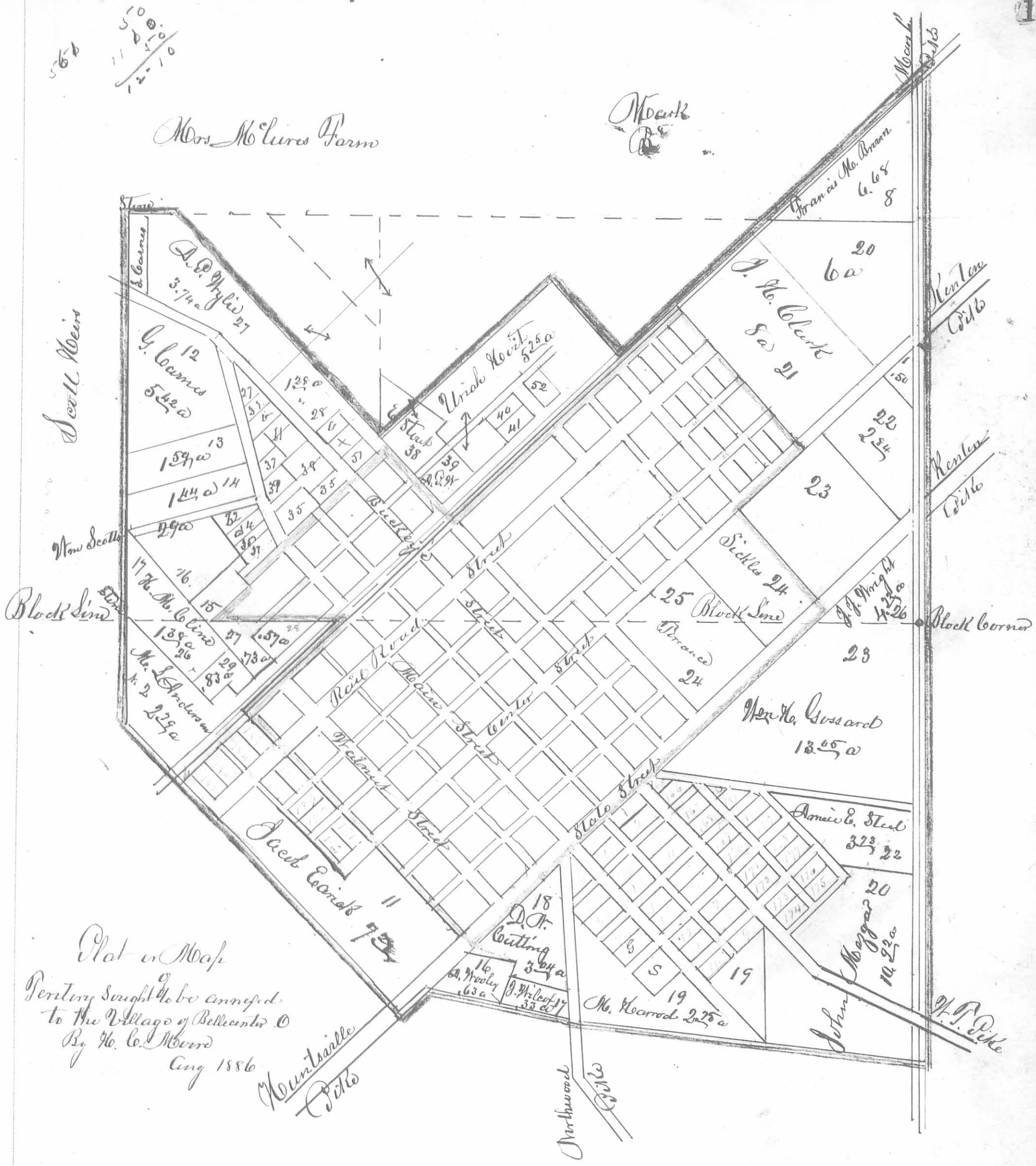
Petitioners names
James Regan
H. C. Doctels
Sarah Regan
A. E. Winslin
Elizabeth Stewart
Frances Meains
Elizabeth McClure
Samuel Cross
Will J. Futton

Received April 7 1887
Recorded April 16 1888
B. Mc Anderson Recorder

56
100
50
100
100
100

Mrs McClure's Farm

Mark



Not a Map
 Territory sought to be annexed
 to the Village of Belvidere O
 By H. C. Meard
 Aug 1886

Explanatory


- 22 Lots in Harrod's addition numbered in Blue ink
 - 18 Lots in McClure & Mezzera addition numbered in Purple ink
 - 10 Lots in Carick's addition numbered as " " "
 - The out Lots and land numbered in Red Ink
 - Bounds of present Corporation Shaded with Blue
 - Bounds of proposed addition Shaded with Red
- Survey made Aug 17 & made Aug 25 1886
 H. C. Meard
 Surveyor

Received April 7 1887
 Recorded April 16 1887
 B. Mc Underwood
 Recorder

See record of Commissioners first meetings
 in Auditors office, in granting annexation &c

Rudes Addition to Mountville.

26-10
40
20
11-10



The above plat truly represents Rudes Addition to the town of Mountville as returned by and June 28th 1887. The lots contain $1\frac{28}{100}$ acres & the alleys $\frac{40}{100}$ of an acre. Allen Survey No. 9903 Logan County Ohio.

Mc. Mc Cormick, Surveyor

Know all men by these presents, That we John B. Rude and Anna E. Rude the proprietors of lots and lands shown and described by foregoing plat, in consideration of the benefits afforded to the proprietors of additions to towns, by the State of Ohio, have authorized the laying out and platting thereof, and do hereby give and grant, to the public the alleys described in said plat to be used as public highways forever, said lots and alleys to be called Rudes Addition to Mountville, Alley to be opened when the lots are sold.

In Witness Whereof, we have subscribed our names, this 28th day of June A.D. 1887.

Signed in presence of
 Mc. Mc Cormick
 James A. McCurdy

John B. Rude
 Anna E. Rude

State of Ohio, Logan County S.S.

Before me the undersigned Authority personally came the abovesaid John B. Rude and Anna E. Rude and acknowledged the signing of the foregoing conveyance to their voluntary act and deed for the purposes therein mentioned.

Witness my hand and official seal this 28th day of June A.D. 1887.

Mc. Mc Cormick
 Notary Public

Corporation of Mountville Ohio.

This is to certify that the Council having met this second day of July 1887, and accepted the grant by donation of the Rude Addition Streets and Alleys included. The Council of said Corporation having accepted the said donation July 2nd 1887.

Oct. A. Collins, Mayor of Mountville Ohio

James A. McCurdy, Clerk

Received & Recorded July 4th 1887.

B. Mc Underwood
 Recorder

See Vol 4 Page 412, Survey - Town lots.

The original of this page is blank and was not scanned.

I the undersigned Surveyor do hereby certify that the above Plat is a correct representation of 12 lots together with the Streets and Alleys thereon represented, as Surveyed by me on the 29th day of March A. D. 1888 at the instance and under the direction of Jas. H. Clark (the proprietor of the premises) to be known as Clark's Addition to the town of Belle Centre, and being parts of Original Virginia Military Surveys, Nos. 9972 and 9989 in Richland Township in the County of Logan and State of Ohio and containing 4^{3/4} acres of land of which 3^{3/4} acres are in Survey No. 9972 and 1^{1/4} acres are in Survey No. 9989 being parts of Map No. 25 in the latter and No. 24 in the former Center Street is extended 20 feet wide, Vine Street 50 feet wide and 30 feet is left on the west side of the center of the Kinton Pike for the extension of State Street to be 60 wide. The dimensions of the several lots are duly represented the same in feet by Red ink. The Alley parallel to Torrence Street is 20 feet wide and the two parallel to Center Street are each 16 feet wide.

Witness my hand this 7th day of April A. D. 1888

H. G. Moore Surveyor

Know all men by these presents that James H. Clark an unmarried man proprietor of the lands represented by the above plat and report of Town Lots, in consideration of the benefit afforded to proprietors of additions to towns have authorized the laying out and platting thereof and do hereby give and grant to the Incorporated Village of Belle Centre in Logan County Ohio, the Streets and Alleys represented by said plat to be used for public highways forever. But said Streets and Alleys are not to be opened until one or more lots thereon be sold by the said proprietor so as to require the use thereof for the benefit of said lot or lots so sold as above.

In Testimony Whereof the said James H. Clark has hereunto set his hand and seal this day of April in the year of our Lord one thousand Eight hundred and Eighty Eight.

Executed in presence of

Isaiah Jones

J. H. Clark 

State of Ohio County of Logan S.S.

Be it Remembered that on the 30th day of April A. D. 1888 before me the subscriber a Mayor of Belle Centre in and for said County personally came James H. Clark the grantor in the foregoing Conveyance and acknowledged the signing and sealing thereof to be his voluntary act and deed for the uses and purposes therein mentioned.

In Testimony Whereof I have hereunto subscribed my name and affixed my seal on 30th the day and year last aforesaid



J. F. Dennis Mayor
of the Village of Belle
Centre Logan County Ohio

This is to certify that the above Plat was examined by the town Council of the village of Belle Centre at a called meeting and accepted as an addition to said village or town on the 30th day of April A. D. 1888.

Received May 1st 1888

Recorded May 7th 1888

B. M. Underwood


Recorder

J. F. Dennis Mayor
J. Earick Co. Clerk

39

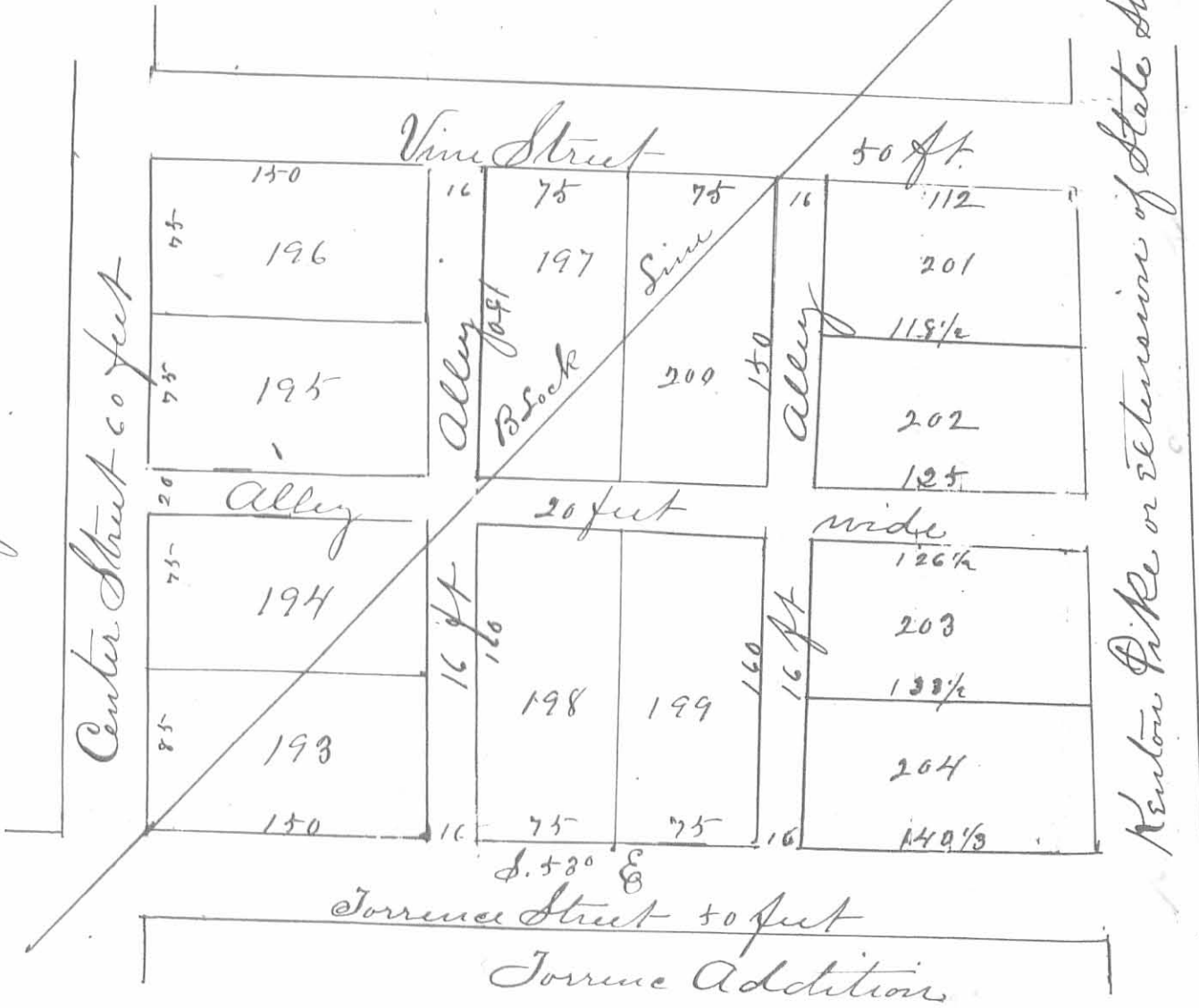
10
66
32
150

Survey No 9989



Ramsays Addition

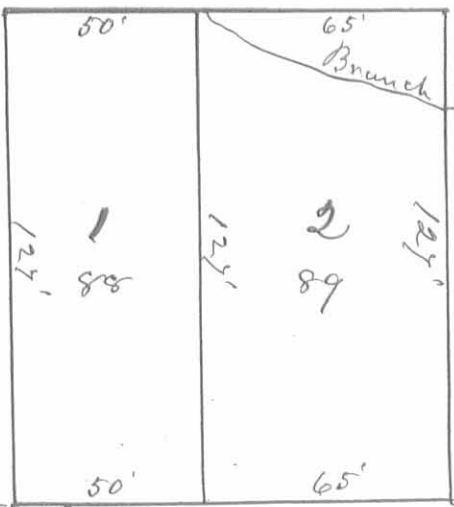
Center Street 60 feet



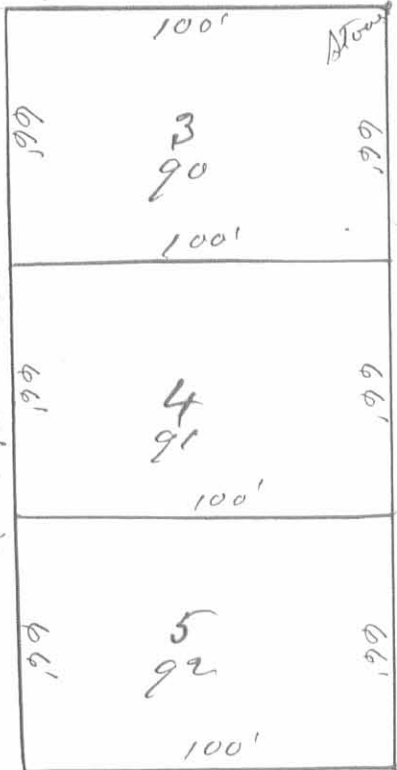
Surv. No 9672

Wisharts Addition to Huntsville

Marbleon Street



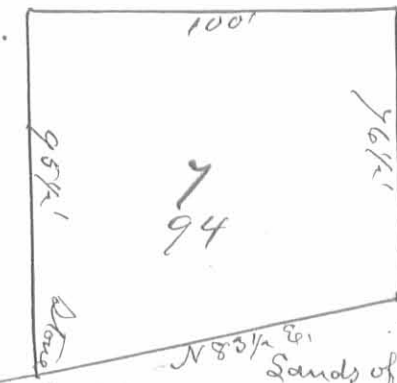
Alley 16 1/2 ft wide



Alley 15' wide

Street 2' addl

Prop. Suburban Property



Street 40 feet wide

(The figures under the Nos in red show new numbering)

I hereby Certify that the above is a true representation of Wisharts Addition to the town of Huntsville as surveyed by me on the 14th day of May A.D. 1888,

Said Addition contains 17⁰⁰/₁₀₀ acres nearly Lots 1²⁴/₁₀₀ a. Streets & Alleys, 4⁰⁰/₁₀₀ of an acre, all in Survey No. 9904 The lots streets and Alleys are the dimensions shown on plat above Magnetic Course of Street N 16 1/2 E

M W McCormick
Surveyor

Know all men by these presents that Thomas Wishart and Mary A Wishart his wife of Logan County Ohio the proprietors of lots and lands shown and described by the foregoing plat in consideration of the benefits afforded to the proprietors of additions to towns by the State of Ohio have authorized the laying out and platting thereof and do hereby give and grant to the public the streets and alleys described in said plat to be used as public highways forever Said lots alleys and streets to be called "Wisharts Addition to Huntsville"

In Witness whereof we have subscribed our names this 14th day of May A.D. 1888.
Signed in presence of
Thomas Wishart
Mary A. Wishart
Robert G Reed
M W McCormick

State of Ohio, Logan County S S 1

Before me the undersigned Authority personally came the above named Thomas Wishart and Mary A Wishart and acknowledged the signing of the foregoing conveyance to be their voluntary act and deed for the purposes therein mentioned


And the said Mary A Wishart wife of the said Thomas Wishart being examined by me separate and apart from her said husband and the contents of said deed being by me made known and explained to her as the statute directs declared that she did voluntarily sign and acknowledge the same and that she is still satisfied therewith. Witness my hand and official seal this 15th day of May A.D. 1888;



M W McCormick
Notary Public

Huntsville Ohio April 30th 1889

This is to Certify that having met this day the Council of said Village accepted the Grant of Wisharts Addition to the town of Huntsville Streets and Alleys included as shown by the foregoing plat. Dated April 30th 1889.



Council { William Bourcell
Wm Moffett
E C Port
Wm Reams

(James A McCurdy Clerk)

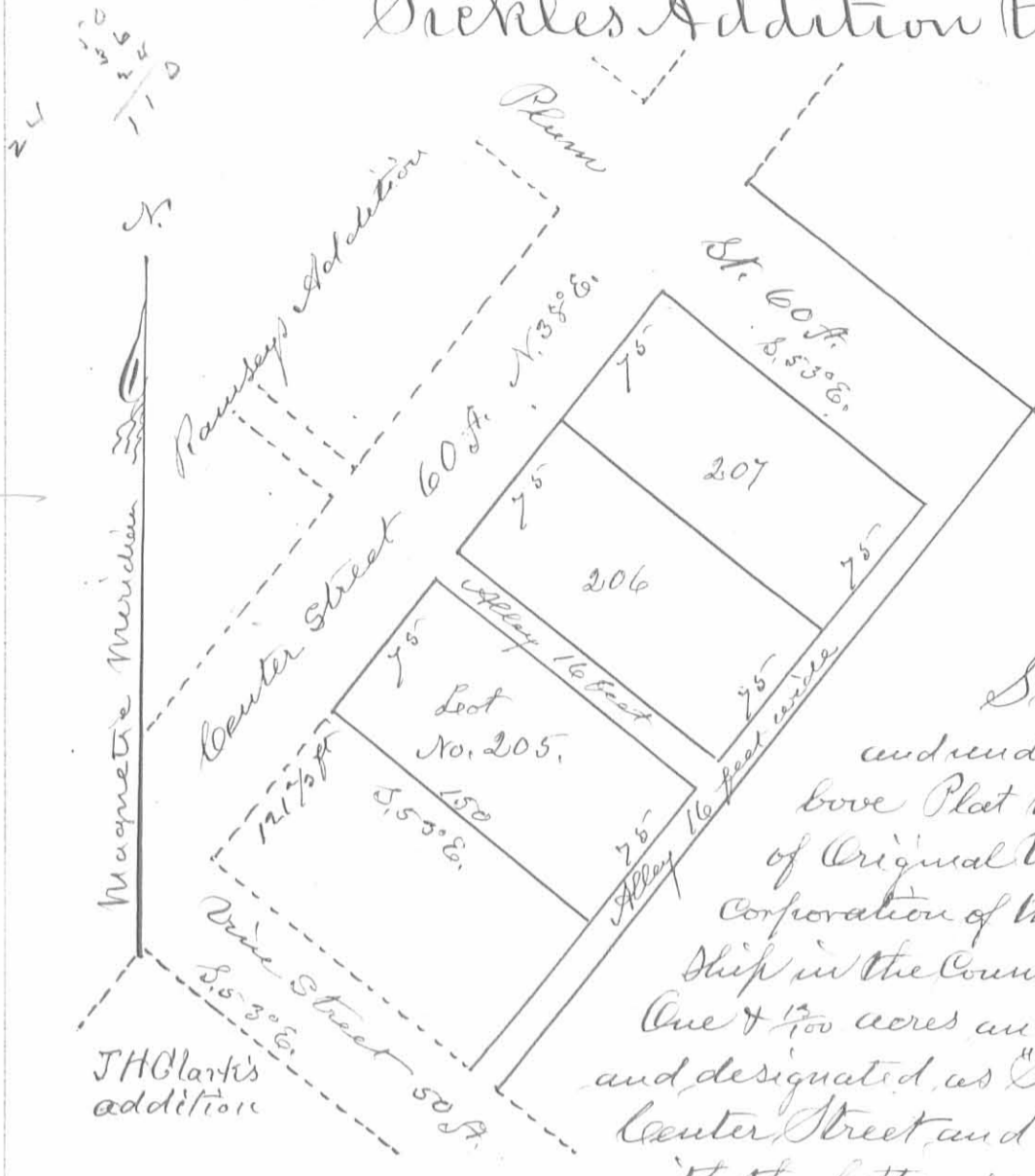
John B. Bunker Mayor
of the Village of Huntsville

Received May 1st 1889
Recorded May 2nd 1889

B M Underwood
Recorder

The original of this page is blank and was not scanned.

Sickles Addition to Belle Center





Surveyed March 5th A.D. 1889, by the request and under the direction of William L. Sickles as per above Plat three lots, a street and two alleys being a part of Original Virginia Military Survey No. 9989 within the incorporation of the town of Belle Center in Richland Township in the County of Logan and State of Ohio, containing One & 1/200 acres and part of Plat No. 24 (Plat of 1850) To be known and designated as "Sickles Addition to Belle Center Ohio" Center Street and Plum Street and the 16 foot alley parallel with the latter are extensions of Streets, and an alley heretofore laid out in said Town. The 16 ft. Alley parallel with Center Street extends from Vine Street to Plum Street. The three Lots are numbered 205, 206, & 207 Respectively and are 75 x 150 feet in size. I hereby Certify that the above Plat and Report thereof are correct and true. Witness my hand this 22nd day of August A.D. 1889.

H. C. Moon Surveyor

Know all men by these presents that William L. Sickles and Sophronia A. Sickles husband and wife of Logan County Ohio and proprietors of the lands represented by the above plat and report of town lots in consideration of the Benefit afforded to proprietors of additions to Towns have authorized the laying out and platting thereof and do hereby give and grant to the incorporated Village of Belle Center in Logan County Ohio the Street and alleys represented by said plat to be used for public highways forever.


In Testimony whereof the said William L. Sickles and Sophronia A. Sickles who hereby releases her dower right in said Street and alleys have hereunto set their hands and seals this 23rd day of August A.D. 1889

Executed in presence of
H. M. Olive
William L. Sickles

William L. Sickles 
Sophronia A. Sickles 
mark

State of Ohio Logan County SS:

Best remembered that on the 23rd day of August 1889 before me a Notary Public in and for said County personally, came William L. Sickles and Sophronia A. Sickles the Grantors in the foregoing conveyance and acknowledged the signing thereof to be their voluntary act and deed for the uses and purposes therein mentioned. And the said Sophronia A. Sickles wife of the said William L. Sickles being at the same time examined by me separate and apart from her said husband & the contents of said instrument of conveyance being by me made known and explained to her declared that she did of her own free will and accord sign & seal said conveyance and that she is still satisfied therewith as her own act and deed. In Testimony whereof I have hereunto subscribed my name and affixed my seal on the day and year last aforesaid.

 H. M. Olive Notary Public

This is to certify that the above plat and report was examined by the town Council of the Town of Belle Center at a ball meeting of said Council and accepted as an addition to said Town of Belle Center on the 23rd day of August A.D. 1889.

J. Earick Clerk,

 J. W. Dennis Mayor

The original of this page is blank and was not scanned.

Transcript of Files in the
Matter of DeGraff Corporation

Auditors Office Logan County
Bellefontaine Ohio Sept 2^d 1889

The Board of County Commissioners and Pike directors met pursuant to adjournment present J M Putnam, Edward Higgins and A. G. McClure and Christie Williams Auditor and Clerk of the Board, Minutes of last meeting read and approved, Board then proceeded as follows.

In The Matter of the Extension
of De Graff Corporation

Statement filed setting forth that the Council of the Village of De Graff on the 24th day of June 1889 passed an ordinance authorizing the annexation to said Corporation of certain territory contiguous thereto and described in said Statement (a plat being attached) and appointing W. Clay Houston Solicitor of said Village as their agent to prosecute the necessary proceedings. The petition of said Houston as said agent praying the Board to take such action as the Statute authorizes accompanied said Statement. On motion of Putnam and by unanimous vote of the Board fixed Thursday November 7th 1889 at 10 O'clock A.M. as the time for the hearing of said petition and the Auditor was instructed to notify said Houston of this action of the Board. On motion Board adjourned.

J M Putnam President
Christie Williams Auditor

Auditors Office Logan County
Bellefontaine O. Nov. 7th A.D. 1889

The Board of County Commissioners and Pike Directors met pursuant to adjournment. Present J M Putnam Edward Higgins and A. G. McClure and Christie Williams Auditor and Clerk of the Board. Minutes of last meeting read and approved. Board then proceeded as follows:

In the Matter of the extension
of De Graff Corporation

This being the day heretofore fixed for the hearing of the petition of the Council thereof for the extension of the Corporate limits of the Village of De Graff Logan County Ohio filed heretofore, and the proof of the setting up the required notices having been filed the same being attested by the oath of W. Clay Houston, also the proof of publication in the De Graff Beekeeper, attested by the affidavit of Andrew B. Houston Publisher and the Board having examined all the papers on file, and having carefully considered and being fully advised in the matter, and having found that all the requirements of the Statute relating to this matter have been fully complied with and that the prayer of the petition ought to be granted, On motion of Putnam and by unanimous vote of the Board, the yeas and nays being called it was ordered that the prayer of the petition be granted, and the extension asked for therein be and is hereby made, and the Auditor was instructed to enter the proceeding herein upon the journal and to make the required transcript for the Recorder. On motion Board adjourned.

J M Putnam President
Christie Williams Auditor

Auditors Office Logan County
Bellefontaine Ohio Nov. 22nd 1889

I Christie Williams County Auditor within and for said County hereby certify that the foregoing is a true transcript of the proceeding in the matter of the extension of De Graff Corporation with the petition plat &c. attached hereto, and made part hereof. Witness my hand and Seal of office this 22nd day of November A.D. 1889.

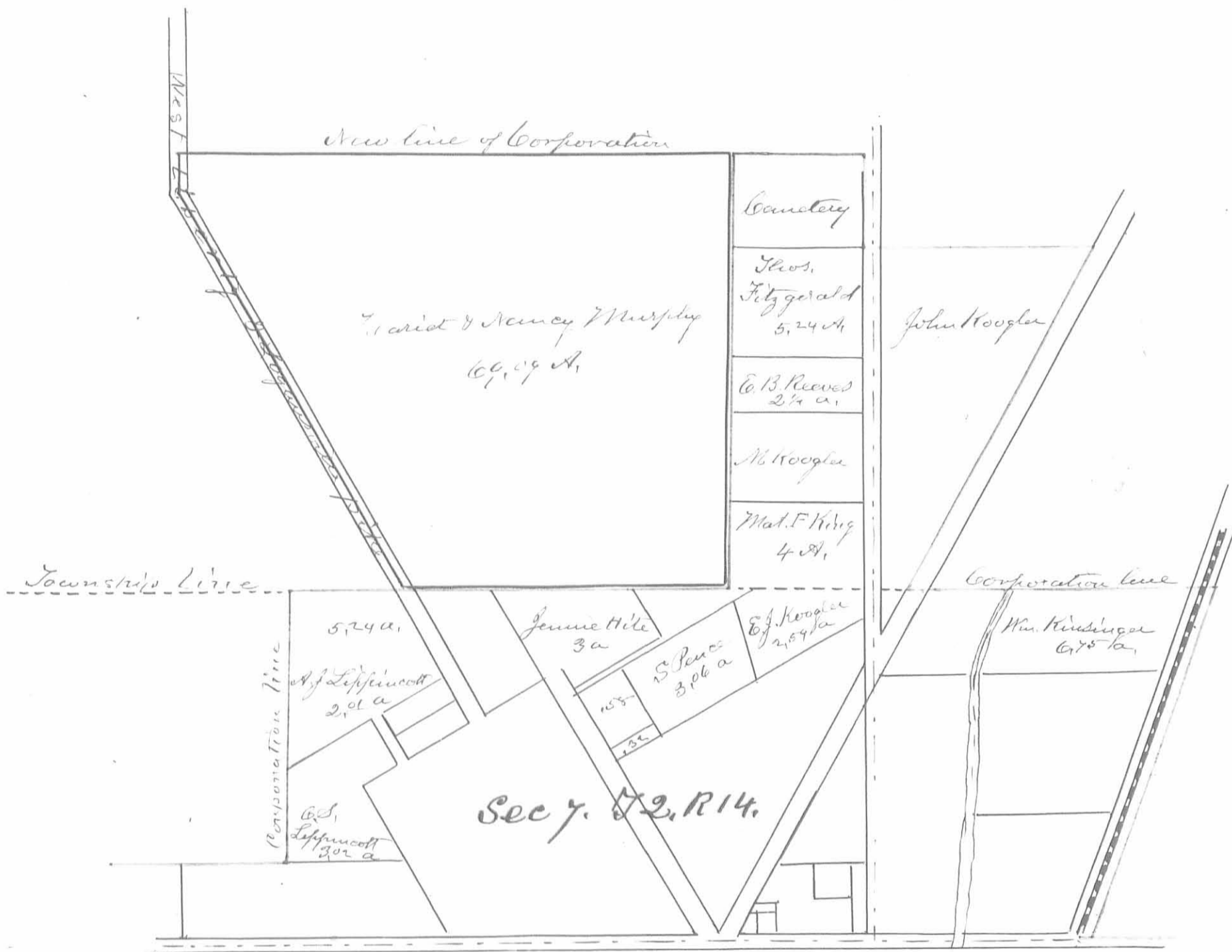
Christie Williams County Auditor, by John Shurr Deput

To the Board of County Commissioners, of Logan County Ohio:
Gentlemen:

On the 24th day of June 1889, the rules being suspended, the Council of the incorporated Village of De Graff Logan County Ohio, by a vote of a majority of the members elected thereto, passed an ordinance authorizing the annexation to the said Village of De Graff, Ohio of the territory contiguous thereto described as follows:
Beginning at a stake the Northwest Corner Cemetery, and in the line of the Corporation of De Graff, Ohio, and in Section No. 7, T. 2, R. 14, Thence N 86 1/2

76
50
120
190
2160

Plat
Showing part of
DeGraff
And territory to be unmixed



32,97 chains to a stake in the Center of the Logansville & West Liberty Pike from which a White Oak 10 inches diameter bears S 86 $\frac{3}{4}$ E. 60 feet distant, Thence with the Center of said pike S 40 W. 2,60 chains to a stake from which an Ash 6 inches in diameter bears S 65 $\frac{1}{4}$ W. 19 $\frac{1}{2}$ feet distant, Thence with the Center of said pike S 26 $\frac{1}{2}$ E. 26,88 chains, to an iron pin in the North line of the Corporation; Thence with the said Corporation line S 88 $\frac{1}{2}$ E. 19,61 chains to a stone SW Corner to F.M. Knieff's lot, Thence N 3 $\frac{1}{2}$ E. 26 chains to the place of beginning, Containing the territory sought to be annexed to De Graff Ohio, an accurate plat of which territory to be annexed is hereto attached and made part of this petition. Said ordinance also authorizes the undersigned, who is Solicitor of the Corporation, to prosecute the proceedings necessary to effect said annexation. Wherefore by reason of the premises the undersigned Solicitor of said Corporation prays that your honorable body may take such action herein as is authorized by the Statutes,

W. Clay Houston Solicitor
of De Graff Ohio

Publisher's Affidavit.

State of Ohio, Logan County 881

The undersigned being duly sworn says she is one of the publishers of the De Graff Buckeye a newspaper published at De Graff and of general circulation in Logan County, Ohio, and that the attached notice was published in the above named newspaper in the issues of September 6, 13, 20, 27 and October 4, 11, A.D. 1889,

G. P. Pond

Sworn to before me and in my presence subscribed this 12th day of October 1889,
Printer's Fees, \$14.⁴¹

Andrew B. Houston
Notary Public

Legal Notice

Notice is hereby given that on the second day of September 1889, the Council of the Incorporated Village of De Graff Logan County Ohio by its Solicitor, filed its petition with the County Commissioners of Logan County Ohio praying for the extension of its Corporate limits by the annexation of the territory contiguous thereto, described as follows to wit:

In Logan County Ohio, and beginning at a stake at the Northwest Corner of the Cemetery, and in the line of the Corporation of De Graff Ohio, and in Section No. 7 Town 2, Range 14, Thence North 86 $\frac{3}{4}$ West 32,97 chains to a stake in the Center of the Logansville & West Liberty pike from which a white oak ten inches in diameter bears South 86 $\frac{3}{4}$ East 60 feet distant, Thence with the Center of said pike South 4 West, 2,60 chains to a stake, from which an Ash six inches in diameter bears South 65 $\frac{1}{4}$ West 19 $\frac{1}{2}$ feet distant, Thence with the Center of said pike South 26 $\frac{1}{2}$ East 26,88 chains to an iron pin in the North line of the Corporation, Thence with the said Corporation line South 88 $\frac{1}{2}$ East 19,61 chains to a stone Southwest Corner to F.M. Knieff's lot, Thence North 3 $\frac{1}{2}$ East 26 chains to the place of beginning. Said petition will be for hearing by said Commissioners at the Office of the Auditor of Logan County, Ohio on the 7th day of November 1889, at 10 o'clock a.m.

126

W. Clay Houston

Legal Notice

Notice is hereby given that on the second day of September, 1889, the Council of the Incorporated Village of De Graff Logan County Ohio by its Solicitor, filed its petition with the County Commissioners of Logan County, Ohio, praying for the extension of the Corporate limits by the annexation of the territory contiguous thereto described as follows, to wit:

In Logan County Ohio, and beginning at a stake at the Northwest Corner of the Cemetery and in the line of the Corporation of De Graff, Ohio, and in Section No. 7 Town 2, Range 14, Thence North 86 $\frac{3}{4}$ West 32,97 chains to a stake in the Center of the Logansville & West Liberty pike, from which a white oak ten inches in diameter bears South 86 $\frac{3}{4}$ East 60 feet distant, Thence with the Center of said pike South 4 West, 2,60 chains to a stake, from which an Ash six inches in diameter bears South 65 $\frac{1}{4}$ West 19 $\frac{1}{2}$ feet distant, Thence with the Center of said pike South 26 $\frac{1}{2}$ East 26,88 chains to an iron pin in the North line of the Corporation, Thence with the said Corporation line South 88 $\frac{1}{2}$ East 19,61 chains to a stone Southwest Corner to F.M. Knieff's lot, Thence North 3 $\frac{1}{2}$ East 26 chains to the place of beginning. Said petition will be for hearing by said Commissioners

at the office of the Auditor of Logan County, Ohio, on the 7th day of November 1889, at 10 o'clock a.m.

W. Clay Houston

State of Ohio, Logan County, SS:

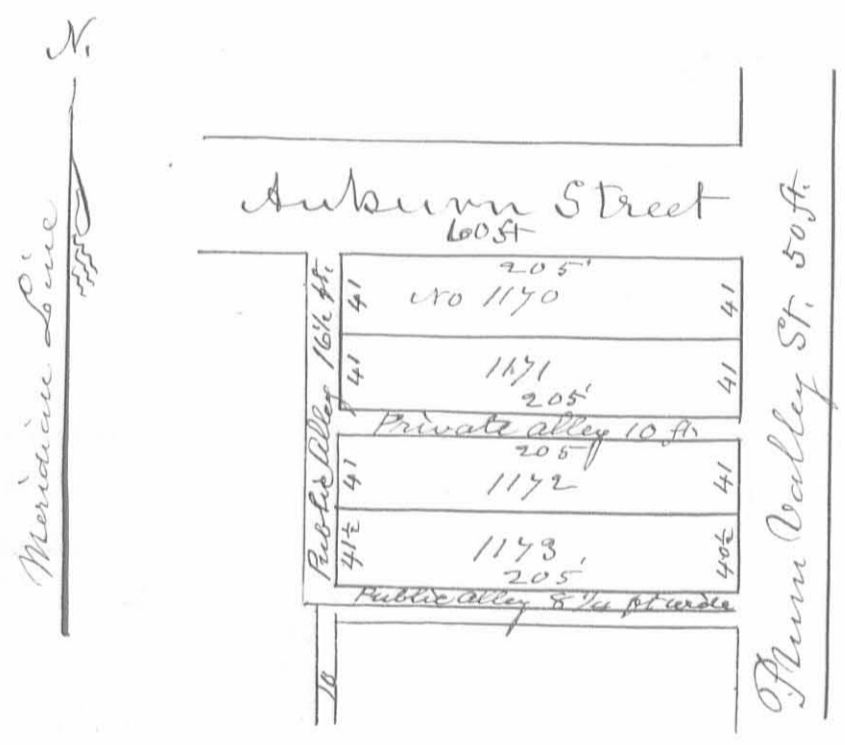
W. Clay Houston, being first duly sworn, says that more than thirty days before the 7th day of November 1889, he is Solicitor of De Graff, Ohio, posted up, in a conspicuous place upon the land above described an notice in writing of which the above is a true copy.

W. Clay Houston

Sworn to before me and subscribed in my presence this 6th day of November 1889

Dan S. Spellman
Justice of the Peace

Wilson's Addition to Bellefontaine.



The above plat represents four town lots with the adjacent streets and alleys as surveyed March 26th 1889 by the undersigned Surveyor, by the request and under the direction of Joseph H. Wilson being a part of the North West quarter of Section No. 34 Town No. 4, and Range No. 14, and within the incorporation of the Town of Bellefontaine, in Lake Township in the County of Logan and State of Ohio containing One and 100 acres to be known and designated as "Wilson's Addition to Bellefontaine Ohio". Auburn Street on the north is an extension of the same street in W. B. Beth's addition. The public alley on the West 16 1/2 feet wide, the 8 1/4 foot alley on the south is one half of an alley as now open and used. The alley between lots 1171 and 1172 is 10 feet wide and is private for the equal joint use of the adjoining lots only, but by the mutual agreement of the owners of said adjacent lots it may be temporarily closed by gates or otherwise so long only as the owners of the said lots mutually agree thereto, but at any time shall be opened on the demand of either of said lot owners, to the pleasure of either or both equally as a passway. The size of each lot is marked thereon in 205×41 feet. I hereby certify that the above plat and report thereof are correct and true. Witness my hand this 23rd day of October A. D. 1889.

H. C. Moore Surveyor

Know all men by these Results that Joseph H. Wilson and Ella E. Wilson husband and wife of the County of Logan and State of Ohio, and proprietors of the lands and lots represented by the above plat and report of town lots, in consideration of the benefits afforded to proprietors of additions to towns have authorized the laying out and platting thereof and do hereby

Give and Grant to the Incorporated Town of Bellefontaine in the County of Logan and State of Ohio, the Streets and alleys represented by said plat to be used for public Highways forever, except the private alleys which are hereby forever dedicated to the use of the adjacent lots as represented in the surveyor's report above. In Testimony whereof the said Joseph H. Wilson and Ella E. Wilson who hereby releases her dower right in said streets and alleys have hereunto set their hands and seals this day of

October A.D. 1889

Executed in presence of
B. F. Allen James A. Odor

J. H. Wilson Seal
Ella E. Wilson Seal

State of Ohio, County of Logan SS:

Be it remembered that on the 10th day of Dec. A.D. 1889, before me a Notary Public in and for said County personally came Joseph H. Wilson and Ella E. Wilson the grantors in the foregoing conveyance and acknowledged the signing and sealing thereof to be their voluntary act and deed for the uses and purposes therein mentioned. And the said Ella E. Wilson wife of the said Joseph H. Wilson being at the same time examined by me separate and apart from her said husband and the contents of said conveyance being by me made known and explained to her declared that she did voluntarily of her own free will and accord sign seal and acknowledge the said conveyance and that she is still satisfied therewith as her own act and deed. In Testimony whereof I have hereunto subscribed my name and affixed my Notarial Seal the day & year last above written.

James A. Odor Notary Public Seal

This is to certify that the above plat and report was examined by the Town Council of the Town of Bellefontaine at a meeting of said Council and accepted by said Council as an addition to said Town of Bellefontaine on the day of A.D. 1889.

Mayor Clerk

State of Ohio, Logan County, Village of Bellefontaine SS:

This is to certify that the within plat was approved and accepted by the Village of Bellefontaine at a regular meeting of the Council thereof held on the 13th day of January A.D. 1890.

James A. Odor Mayor

Aug. 30th 1890

The within named four lots were by me this day placed on tax duplicate under their respective numbers and the premises from which they were formed reduced in the proper amount,

Christie Williams Auditor Logan Co. Ohio

Plat Of Carter's South Addition to Bellefontaine



November 15th A.D. 1890

I hereby certify that the above plat is a true representation of Carter's South Addition to Bellefontaine as surveyed by me on the 13th & 14th days of November A.D. 1890. Said addition contains $10\frac{23}{100}$ acres, Lots containing $7\frac{63}{100}$ acres, and Streets and Alleys containing $2\frac{60}{100}$ acres, All in Section 34 Town 4 Range 14 N.W. The Lots Streets and Alleys are of the dimensions shown by figures on the plat above. The Magnetic Courses are North 4° West & 86° West.

M H M McCormick, Surveyor.

Know all men by these Presents that John Carter, and Jennet Carter his wife of Logan County Ohio the Proprietors of the Lots and Lands shown by the foregoing plat, in consideration of the benefits afforded to the Proprietors of Additions to towns by the State of Ohio, authorized the laying out and platting thereof, and do hereby give and Grant to the Public, the Streets and Alleys described on said plat, to be used as public highways forever. Said Lots, alleys and Streets to be called Carter's South Addition to Bellefontaine.

In Witness whereof we have subscribed our names this 19th day of November A.D. 1890.

Signed in presence of
 W K Niven
 M H M McCormick.

John Carter
 Jennet Carter

State of Ohio Logan County SS:

Before me the Subscriber personally came John Carter, and Jennet Carter & acknowledged the foregoing Conveyance and signing of the same to be their voluntary act, and deed for the purpose therein mentioned.

Witness my hand and official Seal this 19th day of November A.D. 1890.

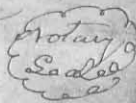
Received November 18th 1890

Recorded November 22nd 1890

B M Underwood, Recorder.

M H M McCormick

Notary Public



1st A. R. Gregory being the owner of $\frac{25}{100}$ of an acre designated as Sub. No. 8. in the South West quarter of Section 34, Town 4, Range 14, E. M. R. 1 in Lake Township Logan County, Ohio, and Deed recorded in Record of Deeds No. 77 Page 539.

2nd Also Josephine B. Carter being the owner of $\frac{25}{100}$ of an acre designated as Sub. No. 9, in said Section Township and County, and Deed Recorded in Record of Deeds No. 78, page 490.

Now Know all Men that we the above named persons being proprietors of the above mentioned lands, respectively the first having been platted as lot No. 1227 and the second as Lot No. 1229, in Carter's South Addition to Bellefontaine, in consideration of the benefits afforded to the proprietors of Additions to Towns by the State of Ohio, authorized the laying out and platting thereof as part of said Carter's South Addition, and do hereby give and grant to the Public the streets and Alleys described in said Plat to be used as Public Highways forever.

Witness our hands this 7th day of Nov. A.D. 1891.

Signed in presence of }
M. H. M^c Cormick. }
John Carter. }

Josie B. Carter.
John M. Carter.
A. R. Gregory.
Henrietta Gregory.

State of Ohio, Logan Co., ss.

Before me, a Notary Public in and for Logan Co., Ohio, personally came A. R. Gregory and Henrietta, his wife, Josephine B. Carter, and John M. Carter, her husband and acknowledged the signing of the above instrument to be their voluntary act and deed for the purposes therein mentioned.

Witness my hand and Notarial Seal this 7th day of Nov. A.D. 1891.

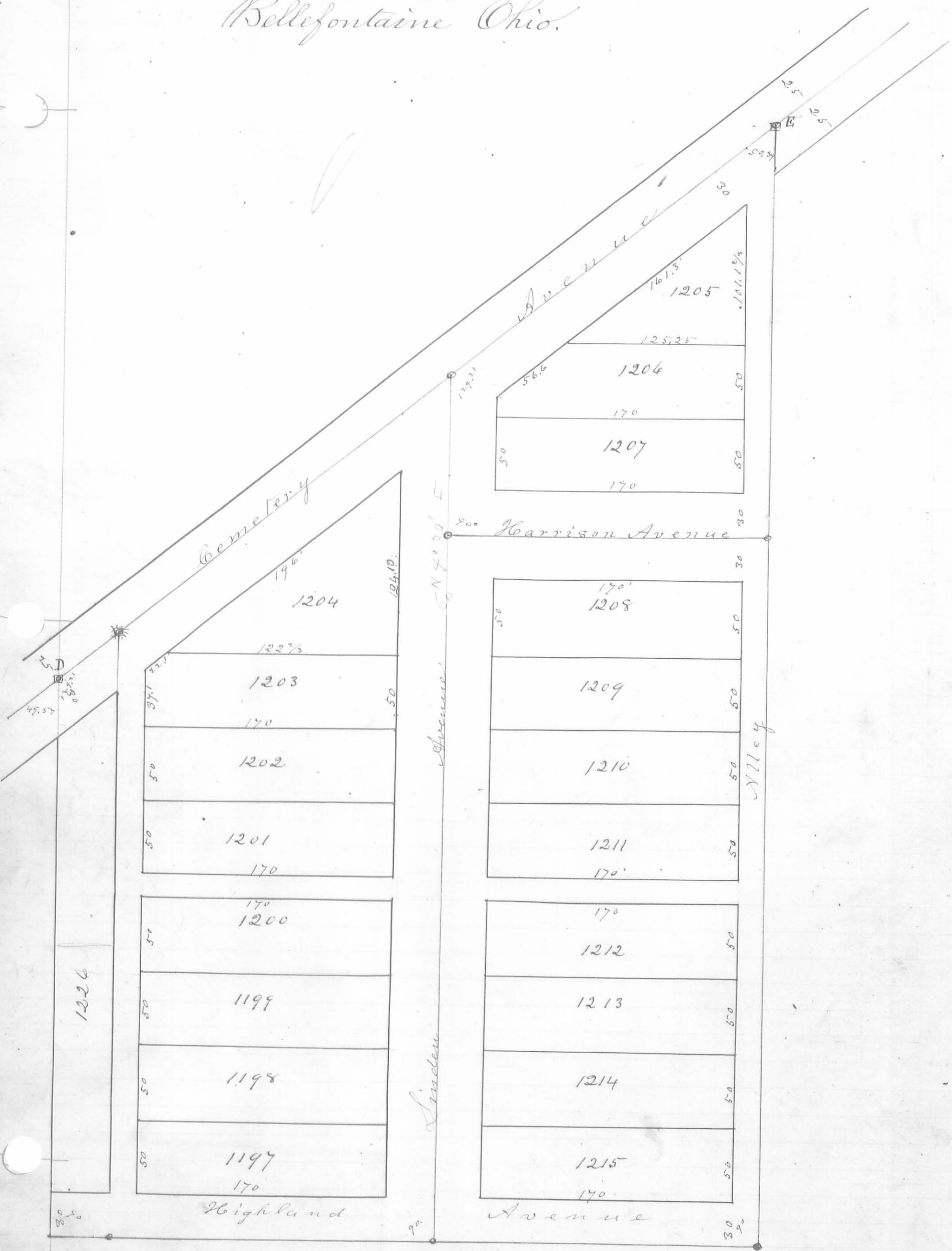
Transferred Nov 7th, 1891 }
Christie Williams }
Auditor }

Notarial Seal. }
M. H. M^c Cormick }
Notary Public. }

Received Nov. 7th 1891 at 10.55 o'clock, A.M. }
Recorded Nov. 13th 1891, }
William Stough }
Recorder. }

The original of this page is blank and was not scanned.

Browns Highland Addition
Co.
Bellevontaine Ohio.



(See next page.)