

Wellman Survey
 Lot 738 W. Sandosky

Lot. 737 Hall To C.C.O. & St. L. R.R.
 Deed Vol. 117 Page 146
 All of Lot 737

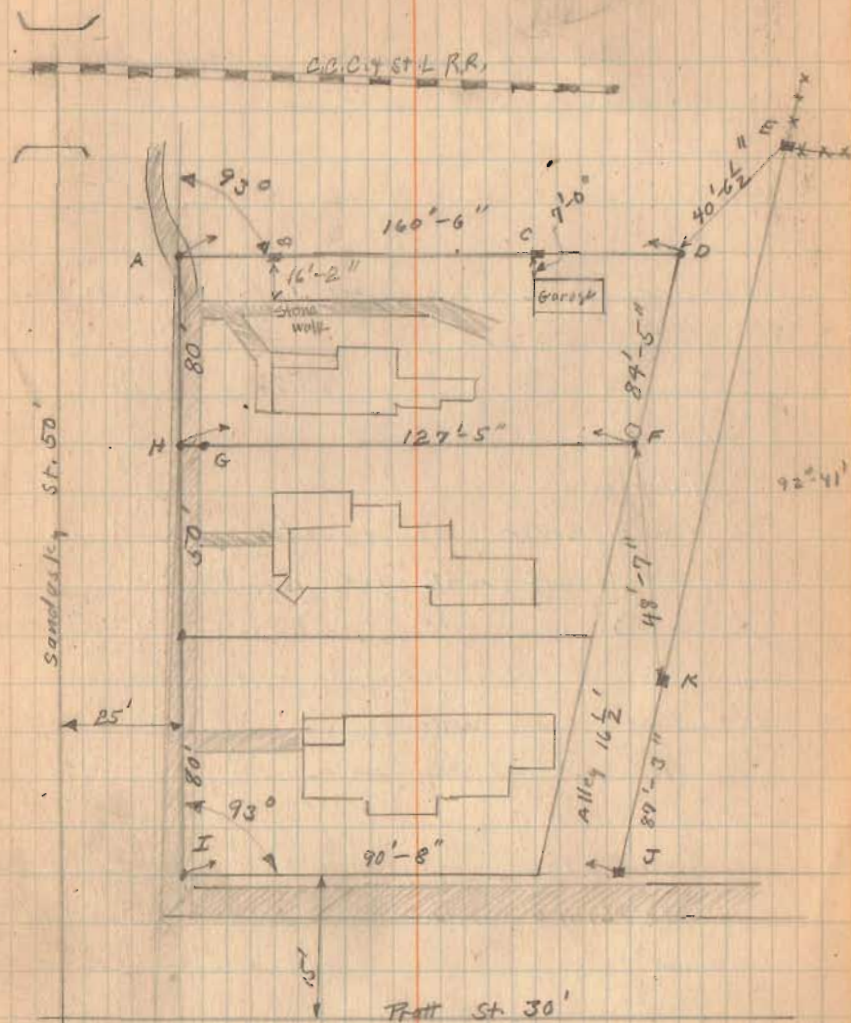
Wellman,
 Lot. 738 Deed Vol. 109 Page 186
 All 738 Except 20' off of West side

M. Clou's Aikin Deed Vol. 122 Page 554
 20' off West side 738
 30' " East " 739

- A - Cross on walk.
- B. Stake with tack on line
- C " " " " "
- D stake
- E. Old stake with tack found
- F. Iron pipe Placed.
- G. " Placed.
- H Cross on walk.
- I " " "
- J Hub S. side of Alley By Montgomery see Bork 417 Page 43
- K " " " " " " " " " 417 " 43

June - 9 - 1928
 clear
 Wright
 Myron Corwin.

32



(Continued)

INDEXED ON N
 662

Wellman survey (Continued)

See Page 32. for Location. Same letters used.

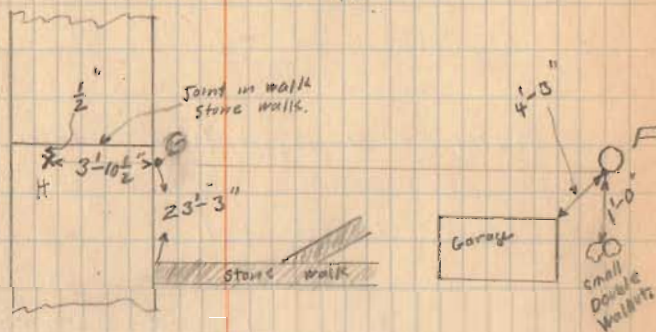
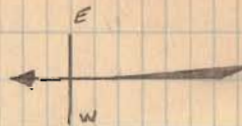
Note :-

Due to construction of new Bridge this walk was removed. On Sept. 30, 1929 Placed stake 20' from H. Also one 70' from H. stakes marked. This was done before old walk was disturbed.

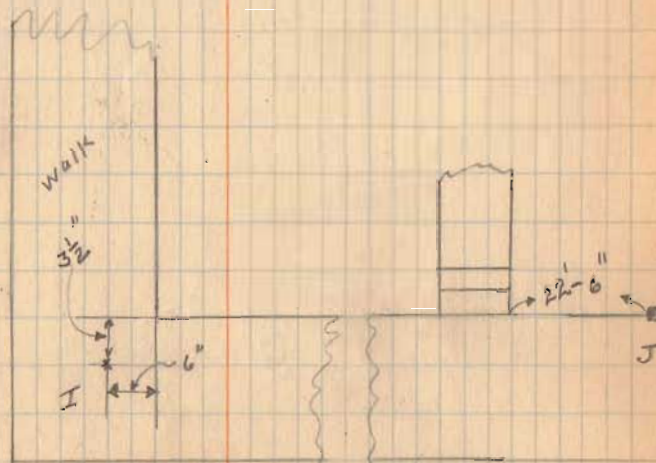
Also placed stake 25' from A. on Line A.D.

6-7-28

33



Sandusky St.



Pruitt St.