

SURVEY OF PART LOT 329
 ARNOLD SUBDIVISION
 BELLEFONTAINE, OHIO
 FOR
 RICHARD C. ORGAN

November 18, 1961

Scale 1" = 30'

2179 IP

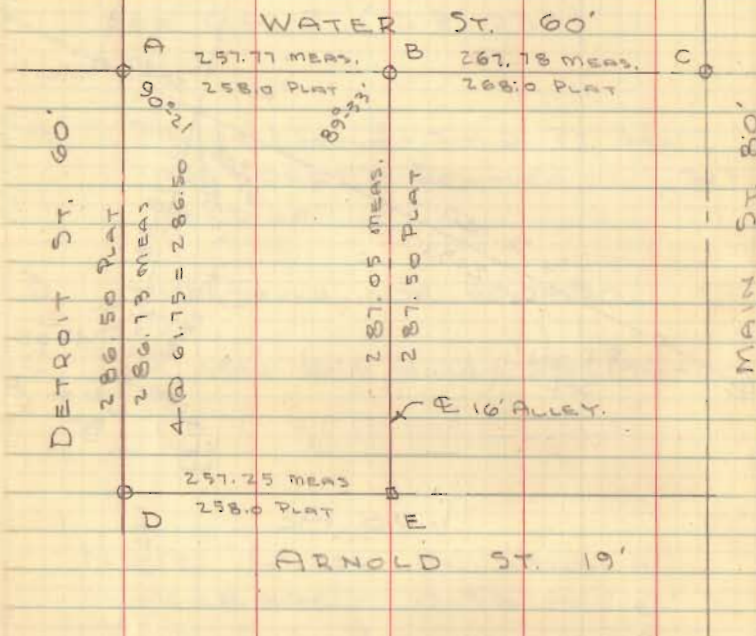
INDEXED ON MAP

Surveyed by: Dan L. Dodson

Dan L. Dodson
Registered Surveyor 4270

On Plat Book
12/1/61
D.S.C.

PT. LOT 329
 ARNOLD SUBD. 1891
 BELLEFONTAINE, OHIO
 FOR: DICK ORGAN



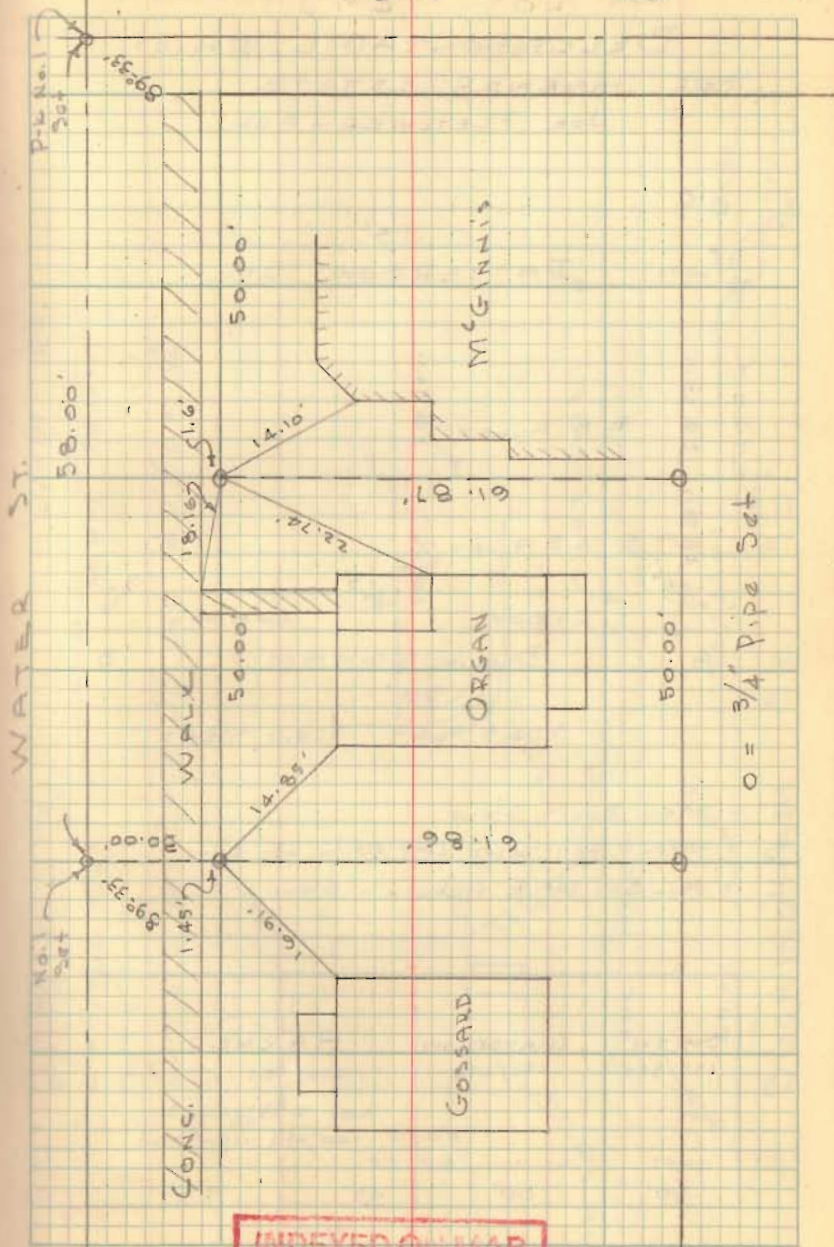
- A = Stone Found (Man. Box)
- B = P-K Nail set @ E 10' Alley
- C = Man. Box - used City utility for point
- D = Man. Box - Grate Cover, could not remove - estimated location of corner
- E = 1/2" head bolt found - see City records

69'	219 ⁽⁵¹⁾ / ₃₁₁	50'	50'
Fultz 189/33	Gossard 329 except 100' off east 69" west	Organ 263/514	McGinnis 50' off east end 204/120
69" off west end			

D. Dodson
 D. Lewis

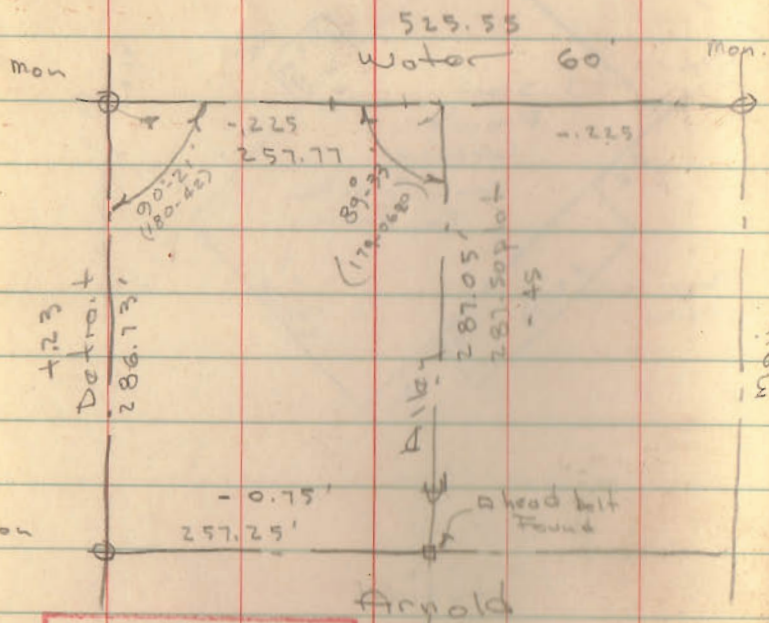
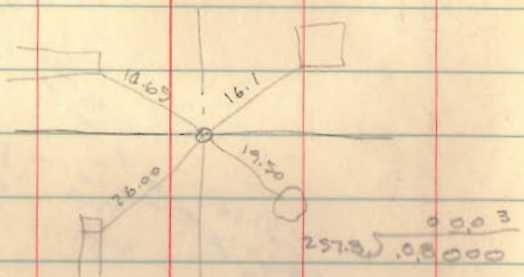
11/13/61
 40°

17



INDEXED ON MAP
 2723

ORGAN SURVEY
WATER ST.

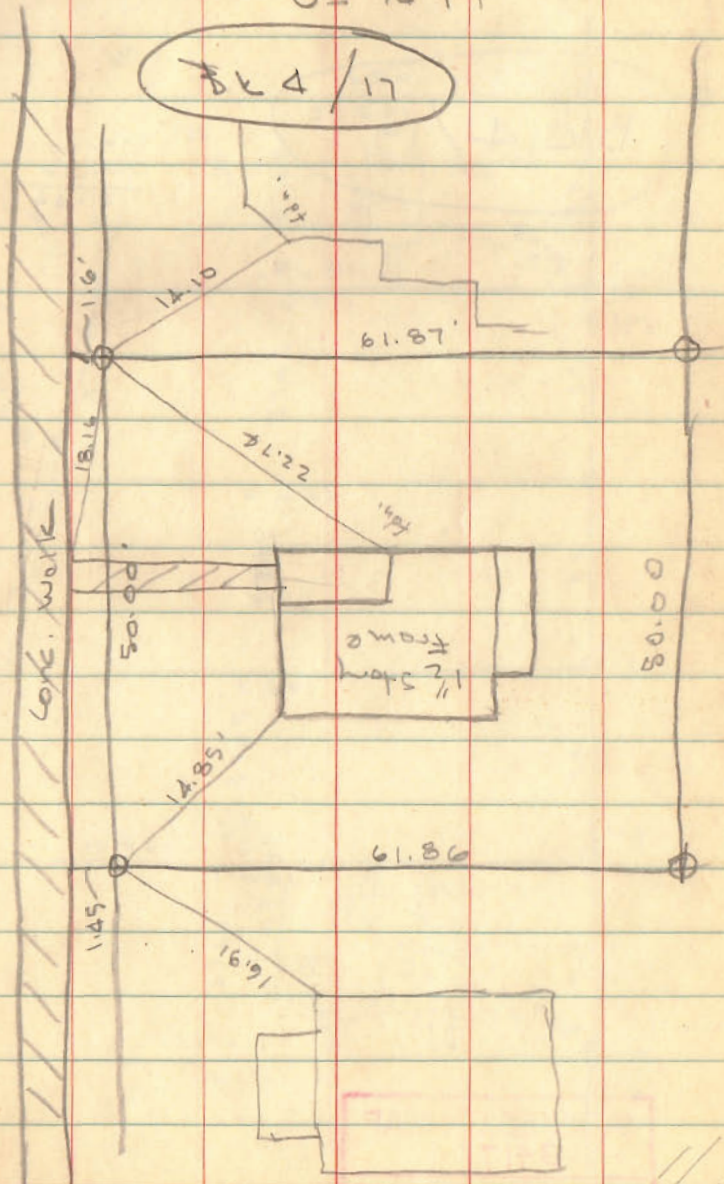


Dodson
Terris

11/18/61

2

0 = 3/4" pipe Set



INDEXED ON MAP
2723

3