

TRAIL SURVEY

V.M.S. 5243 V.M.S. 4399

LAKE TOWNSHIP

OCTOBER 24, 1956

The following described real estate situated in the City of Bellefontaine, Lake Township, Logan County, Ohio and being part of Virginia Military Surveys 4399 and 5243 and more particularly described as follows:

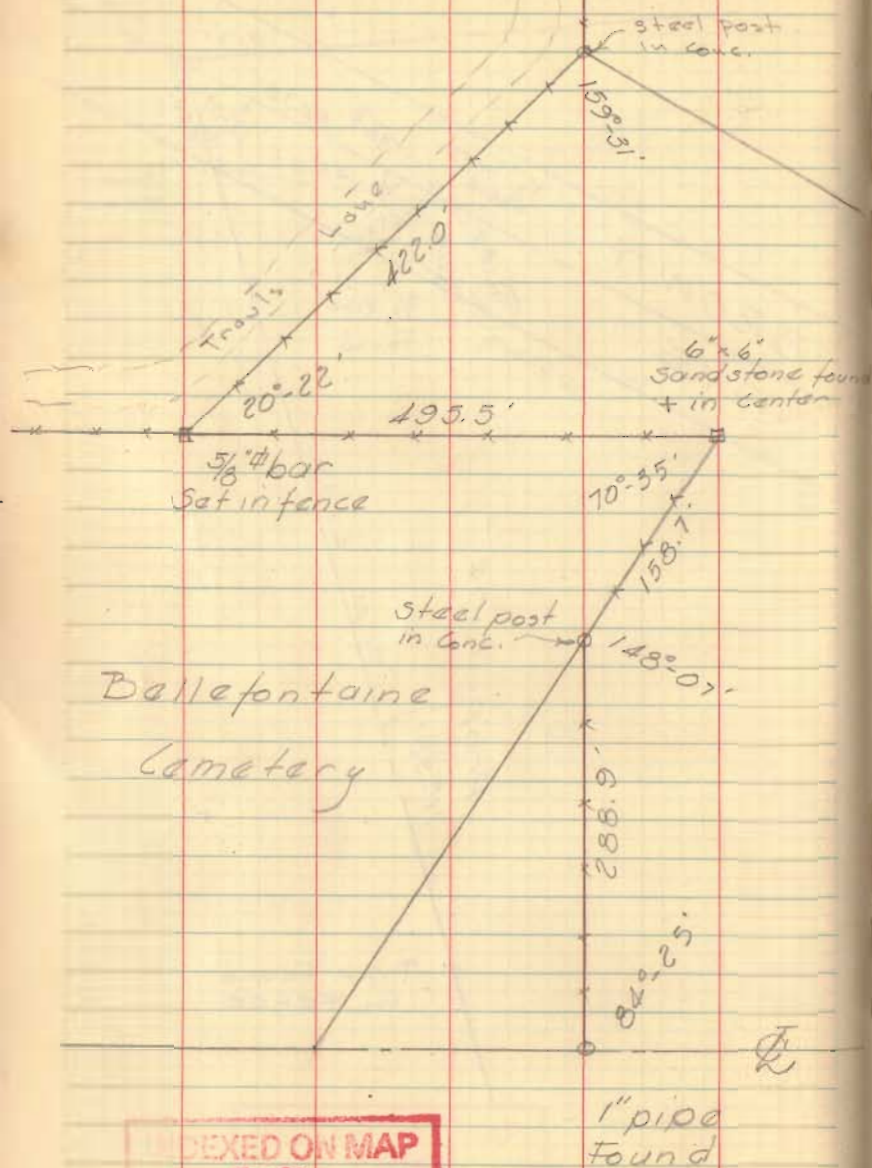
Beginning at an iron pipe in the center of Brown Street at the southeast corner of a 0.64 acre tract belonging to the Trustees of the Bellefontaine Mausoleum Association; thence with the east line of said 0.64 acre tract N. $26^{\circ}-29'$ W. 288.9 feet to a steel post in the east line of the Bellefontaine Cemetery and the west line of V.M.S. 4399; thence with said Survey line and the east line of said cemetery N. $5^{\circ}-23'$ E. 158.7 feet to a stone at the northeast corner of said cemetery; thence with the north line of said cemetery S. $75^{\circ}-57'$ W. 495.5 feet to an iron pin; thence with the south line of a land N. $55^{\circ}-34'$ E. 422.0 to a steel post at an angle in said lane; thence N. $76^{\circ}-03'$ E. 923.4 feet to an iron pin; thence S. $23^{\circ}-57'$ E. 300.6 feet to an iron pin in the center of Brown Street; thence with the center of said Street S. $67^{\circ}-05'$ W. 3.2 feet to an iron pin; thence S. $57^{\circ}-57'$ W. 908.3 feet to the place of beginning, passing an iron pipe in the north corporation line of the City of Bellefontaine at 93.0 feet.

Containing 9.88 acres more or less of which 6.23 acres are within the corporate limits of the City of Bellefontaine.

3056 1D

INDEXED ON FILE

Trawl Survey
Bellefontaine



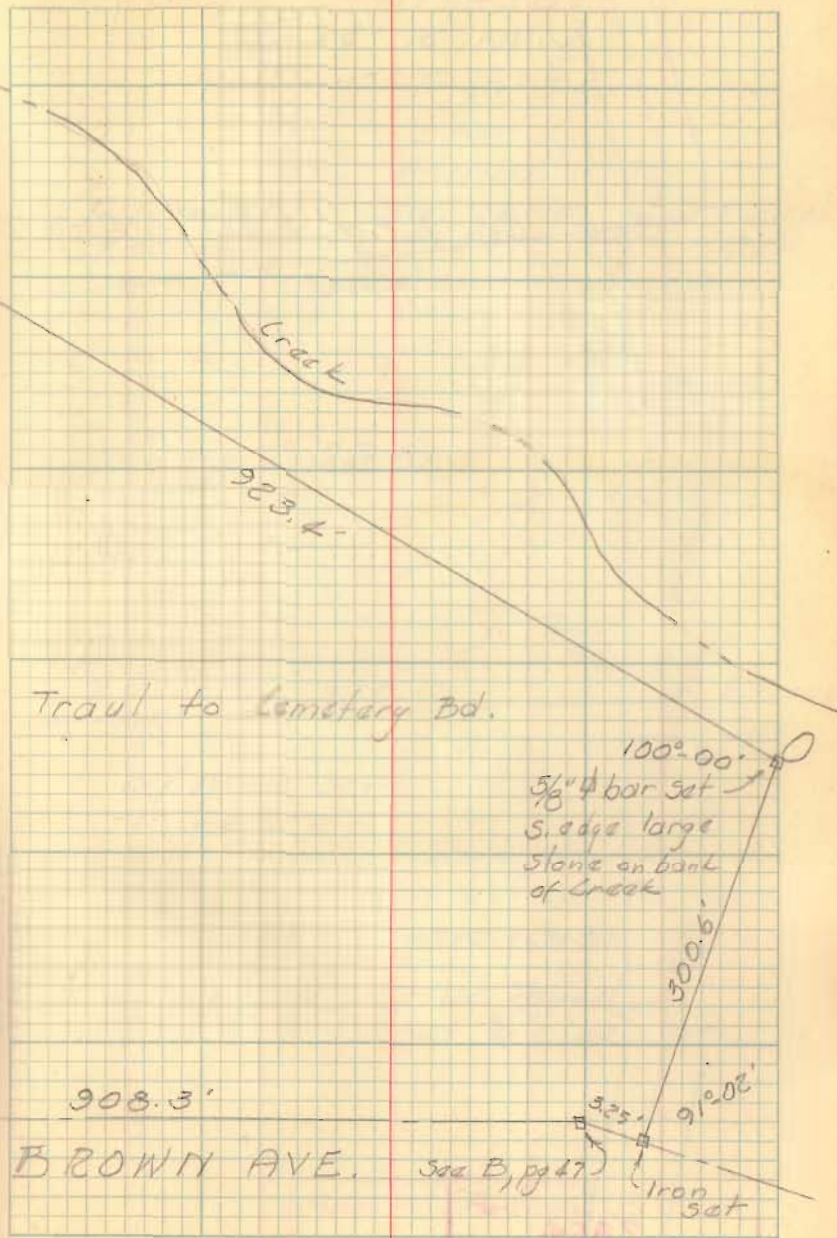
Bellefontaine
Cemetery

INDEXED ON MAP
3056

Dodson
McGinnis

10/23/56

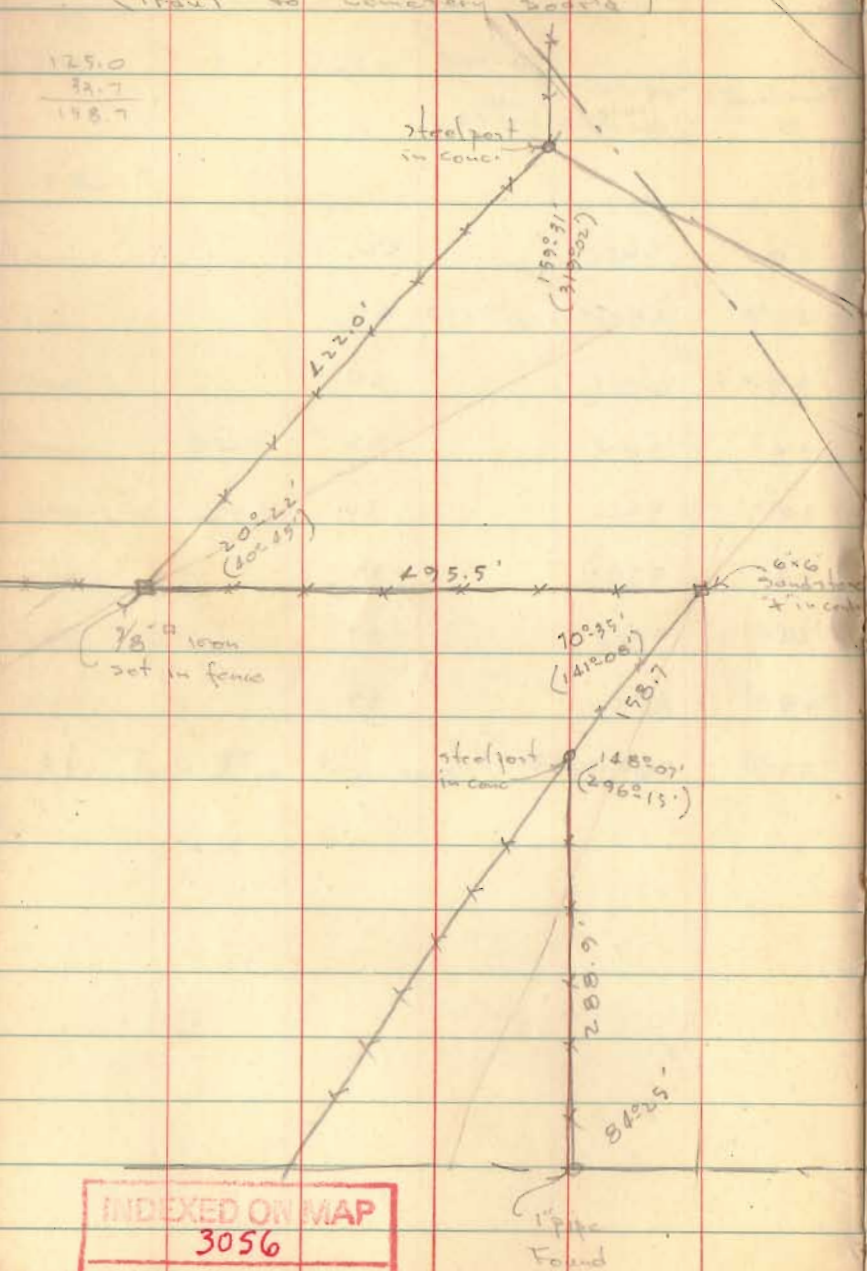
49



Trawl to Cemetery Bd.

Trawl Survey
(Trawl to Cemetery Board)

125.0
32.7
148.7

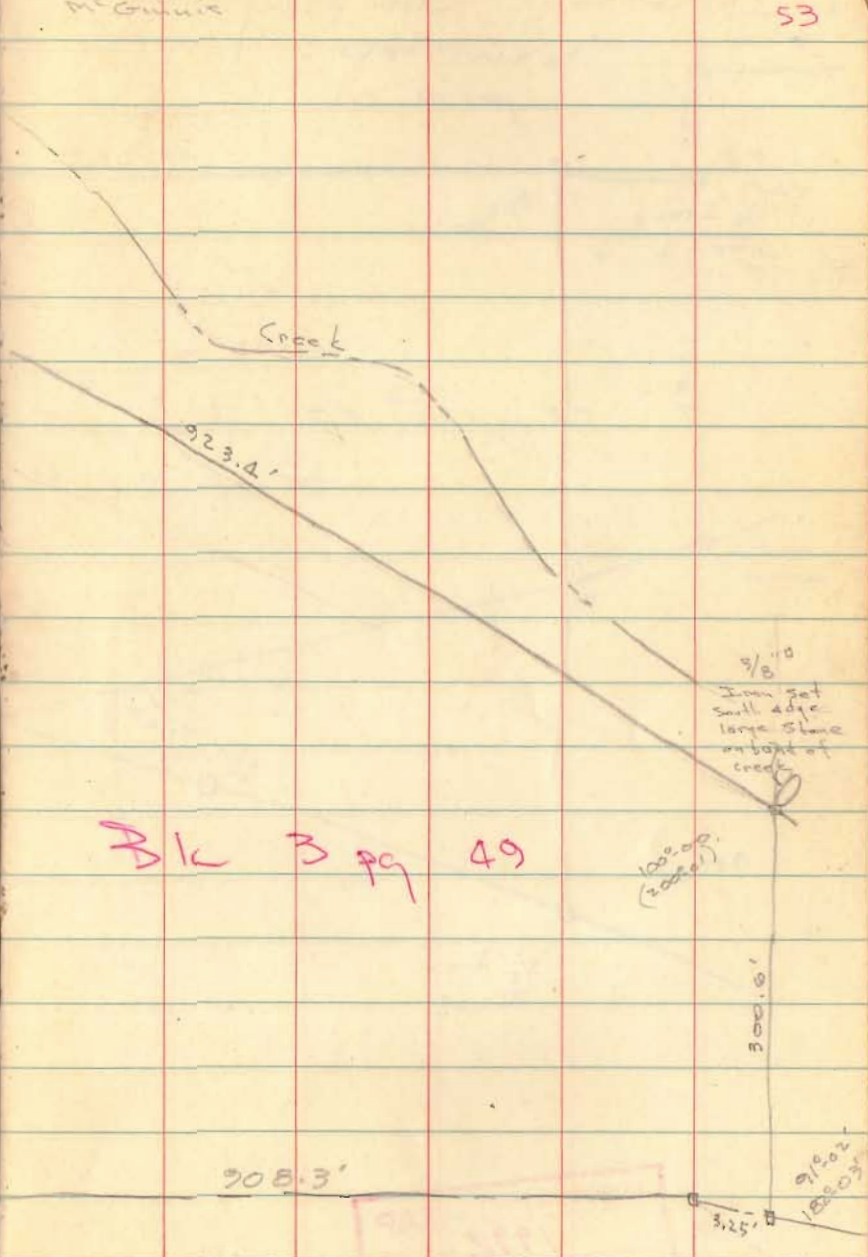


INDEXED ON MAP
3056

Bodden
McGinnis

10/23/56

53



Blk 3 pg 49

815.3
93
908.3

3.25
91°02'
1800.3'