

Anderson Description

July, 1973

Being situated in the City of Bellefontaine, Lake Township,  
Logan County, Ohio; and being a part of V.M.S. 4990.

Beginning at the southeast corner of City Lot 2702.

Thence with the extension of the east line of City Lot 2702  
S 19°-00' E 15.0 feet to an iron in the south side of a 15.0 foot  
alley. Said iron is also in the west right of way line of Green  
Street. Said iron is also the true place of beginning for this  
description.

Thence with the west right of way line of Green Street S 19°-00' E  
40.0 feet to a point in Possum Run.

Thence with Possum Run S 69°-50' W 40.0 feet to a point.


Thence N 19°-00' W 40.0 feet to an iron in the south line  
of a 15.0 foot alley, passing thru an iron on the north bank of  
Possum Run at 15.0 feet.

Thence with the south line of said 15.0 foot alley N 69°-44' E  
40.0 feet to the place of beginning.

Containing 0.04 of an acre more or less. Being surveyed from  
a 0.50 acre tract.

---

Owen K. Shirk  
Surveyor 4271



Johns Description

July, 1973

Being situated in the City of Bellefontaine, Lake Township,  
Logan County, Ohio; and being a part of V.M.S. 4990.

Beginning at the south west corner of City Lot 2702.

Thence with the extension of the west line of City Lot 2702  
S 19°-00' E 15.0 feet to an iron in the south side of a 15.0 foot  
alley. Said iron is the true place of beginning for this description.

Thence continuing S 19°-00' E 79.0 feet to an iron, crossing  
Possum Run.

Thence N 69°-50' E 13.5 feet to an iron.

Thence N 19°-00' W 39.0 feet to a point in Possum Run, passing  
thru an iron at 20.0 feet.

Thence with Possum Run N 69°-50' E 26.5 feet to a point.

Thence N 19°-00' W 40.0 feet to an iron in the south line of  
a 15.0 foot alley, passing thru an iron in the north bank of  
Possum Run at 15.0 feet.

Thence with the south line of said 15.0 foot alley S 69°-44' W  
40.0 feet to the place of beginning.

Containing 0.05 of an acre more or less. Being surveyed from  
a 0.50 acre tract.

---

Owen K. Shirk  
Surveyor 4271



Butler Description

July, 1973

Being situated in the City of Bellefontaine, Lake Township,  
Logan County, Ohio; and being a part of V.M.S. 4990.

Beginning at the southwest corner of City Lot 2698.

Thence with the extension of the west line of City Lot 2698  
S 19°-00' E 15.0 feet to an iron in the south line of a 15.0  
foot alley. Said iron is the true place of beginning for this descrip-  
tion.

Thence continuing S 19°-00' E 78.9 feet to an iron in the south  
bank of Possum Run.

Thence with the south bank of Possum Run N 69°-50' E 40.0  
feet to an iron.


Thence N 19°-00' W 79.0 feet to an iron in the south line  
of said 15.0 foot alley.

Thence with the south line of said 15.0 foot alley S 69°-44' W  
40.0 feet to the place of beginning.

Containing 0.07. of an acre more or less. Being surveyed  
from a 0.50 acre tract.

---

Owen K. Shirk  
Surveyor 4271



Banks Description

July, 1973

Being situated in the City of Bellefontaine, Lake Township,  
Logan County, Ohio; and being a part of V.M.S. 4990.

Beginning at the southeast corner of City Lot 2697.

Thence with the extension of the east line of City Lot 2697  
S 19°-00' E 15.0 feet to an iron in the south line of a 15.0  
foot alley. Said iron is the true place of beginning for this  
description.

Thence continuing S 19°-00' E 78.9 feet to an iron in the  
south bank of Possum Run.

Thence S 69°-50' W 60.0 feet to an iron in Possum Run.


Thence N 19°-00' W 78.8 feet to an iron in the south line  
of said 15.0 alley.

Thence with the south line of said 15.0 alley N 69°-44' E  
60.0 feet to the place of beginning.

Containing 0.10 of an acre more or less. Being surveyed  
from an 0.50 acre tract.

---

Owen K. Shirk  
Surveyor 4271



Ward Description

July, 1973

Being situated in the City of Bellefontaine, Lake Township,  
Logan County, Ohio; and being a part of V.M.S. 4990.

Beginning at the southwest corner of City Lot 2695.

Thence with the extension of the west line of City Lot 2695  
S 19°-00' E 15.0 feet to an iron in the south line of a 15.0 foot  
alley. Said iron is the true place of beginning for this description.

Thence continuing S 19°-00' E 78.7 feet to a point in Possum  
Run, passing thru an iron at 60.0 feet.

Thence with Possum Run N 69°-50' E 60.0 feet to an iron.


Thence N 19°-00' W 78.8 feet to an iron in the south line of  
said 15.0 foot alley.

Thence with the south line of said 15.0 foot alley S 69°-44' W  
60.0 feet to the place of beginning.

Containing 0.10 of an acre more or less. Being surveyed  
from a 0.50 acre tract.

---

Owen K. Shirk  
Surveyor 4271



Maier Description

July, 1973

Being situated in the City of Bellefontaine, Lake Township,  
Logan County, Ohio; and being a part of V.M.S. 4990.

Beginning at the southeast corner of City Lot 2694.

Thence with the extension of the east line of said City Lot  
2694 S  $19^{\circ}-00'$  E 15.0 feet to an iron in the south line of a 15.0  
foot alley. Said iron is the true place of beginning for this  
description.

Thence continuing S  $19^{\circ}-00'$  E 78.7 feet to a point in Possum  
Run, passing thru an iron at 60.0 feet.

Thence S  $69^{\circ}-50'$  W 84.5 feet to a point near the south bank  
of Possum Run, Said point is also in the east line of a 10.0  
foot alley.


Thence with the east line of said 10.0 foot alley N  $18^{\circ}-39'$  W  
78.5 feet to an iron in the south line of said 15.0 foot alley,  
passing thru an iron on the north bank of Possum Run at 26.5 feet.

Thence with the south line of said 15.0 alley N  $69^{\circ}-44'$  E  
84.0 feet to the place of beginning.

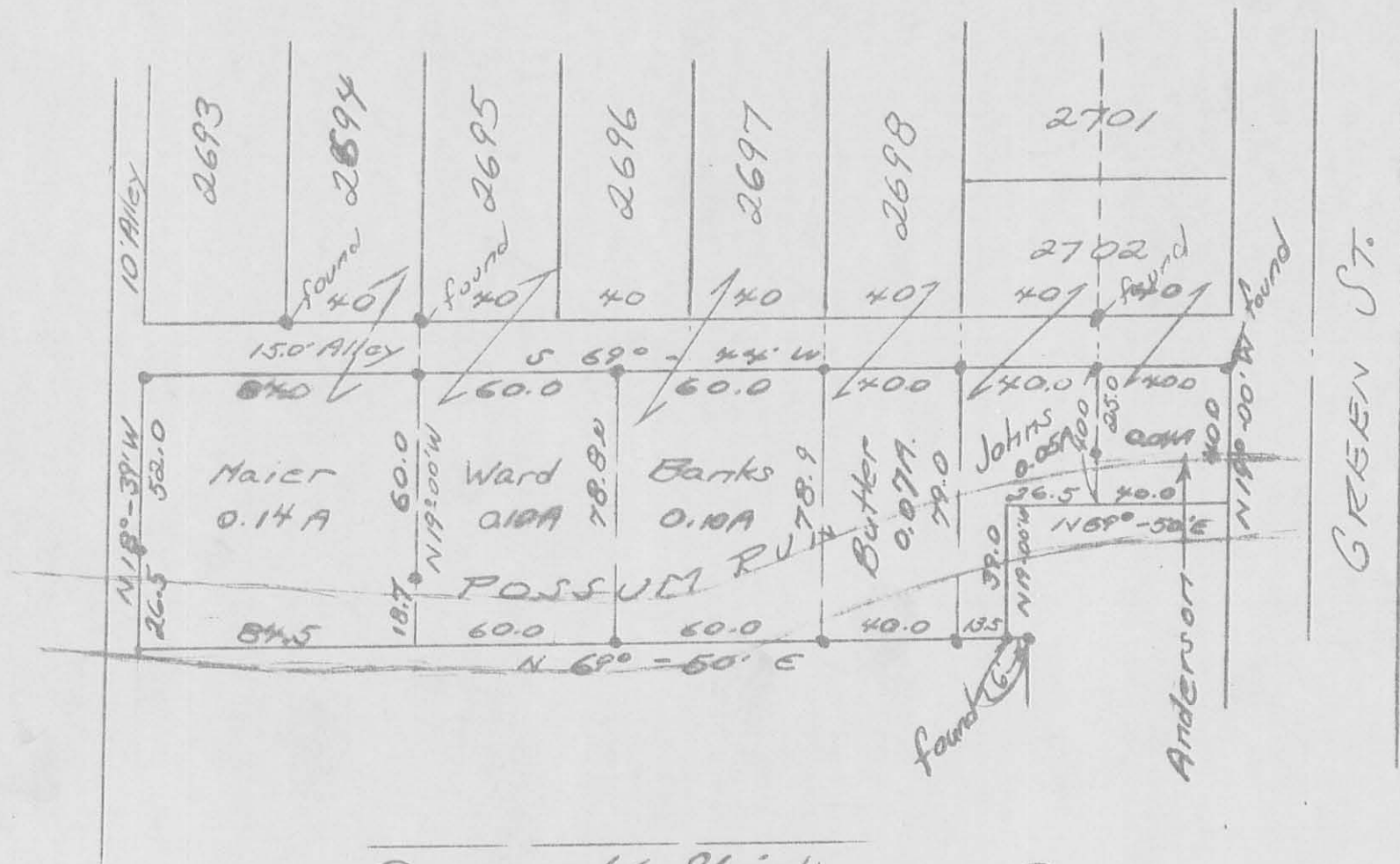
Containing 0.14 of an acre more or less. Being surveyed  
from a 0.50 acre tract.

---

Owen K. Shirk  
Surveyor 4271



TRAIL SURVEY - BELLEFONTAINE  
 LAKE TOWNSHIP, LOGAN COUNTY, OHIO  
 V.M.S. 4990 - 1" = 50'



Owen K. Shirk  
 Surveyor 4271  
 July, 1973

5527 IP

INDEXED ON MAP