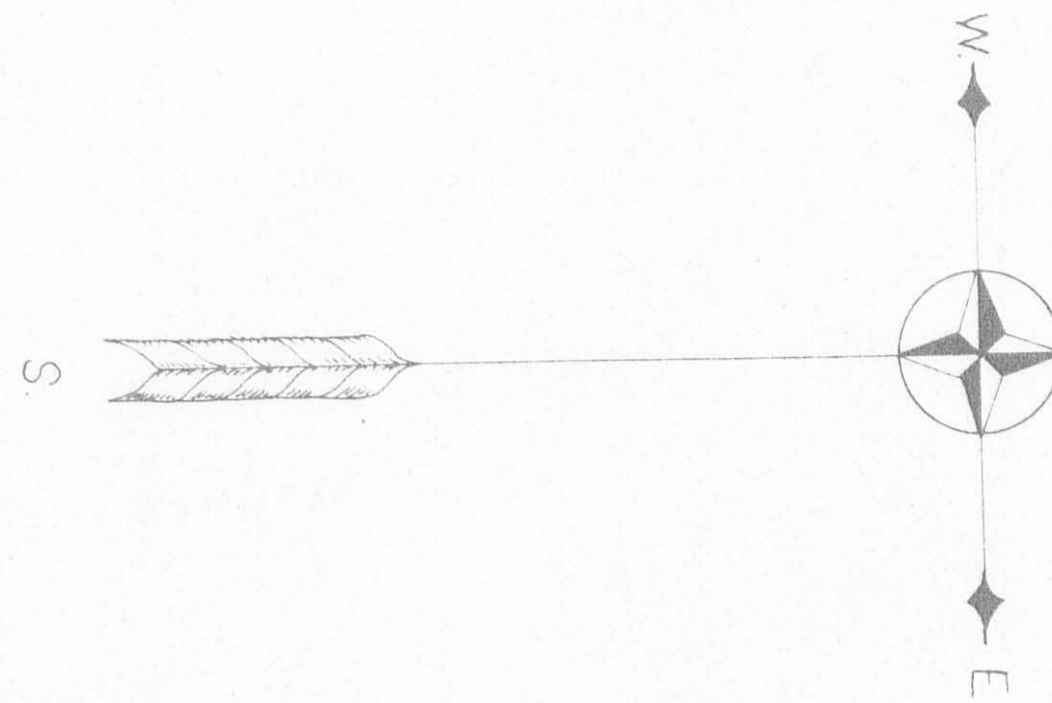


# BELLEFONTAINE.

INDIANAPOLIS DIV'N



MICHAEL SMITH GRANTOR  
JOHN D. MORRIS OWNER  
6236  
45' 45'

MICHAEL SMITH GRANTOR  
DAVID MORRIS OWNER  
PART OF NW 1/4 - SECT 34 - T4 - R14

PLUMB VALLEY STREET.  
PT. 3225.194

3225.61

MICHAEL BEDDOW GRANTOR  
MICHAEL CULVERT

GRANTOR  
T4-R14  
T4-R14  
PART OF NW 1/4 SECT 34  
MICH. CONSID. BOOK 46

SECT. 34

T. 4 - R. 14.

CLARK ST.

CHILLICOTHE ST.

SIDNEY ST.

RAIL ROAD ST.

COLUMBUS ST.

South part of Lots No 1, 28, 14 & 15 Warranty Deed from B. Stanton  
Consideration \$450.00 - Date May 14, 1851 - Vol. V - P. 7.  
North part of Lots No 1, 14, 15 & 28 - Warranty Deed from R. Patterson.  
Consideration \$400.00 - Date Oct. 11, 1852 - Book 14 - P. 168.  
Lot No. 2 - Warranty Deed from R. Millner - Consideration \$100.00  
Date Nov. 15, 1852 - Book X - P. 253.  
Lot No. 13 - Warranty Deed from W. M. Fisher - Consideration \$750.00  
Date Feb. 23, 1853 - Book Y - P. 65.  
Part of Lot No. 16 - Warranty Deed from R. Crockett Consideration \$150.00  
Date Feb. 24, 1858 - Book F.

Lot No 1 - W.D. from J. C. Scott - Consideration \$800  
Date Dec. 5, 1854 - Book Y - P. 45 - Sold all but  
right of way.  
Lot No 2 - W.D. from F. Beddow - Consideration \$150.00  
Date Feb. 3, 1853 - Book Y - P. 88 - Sold all but  
right of way.

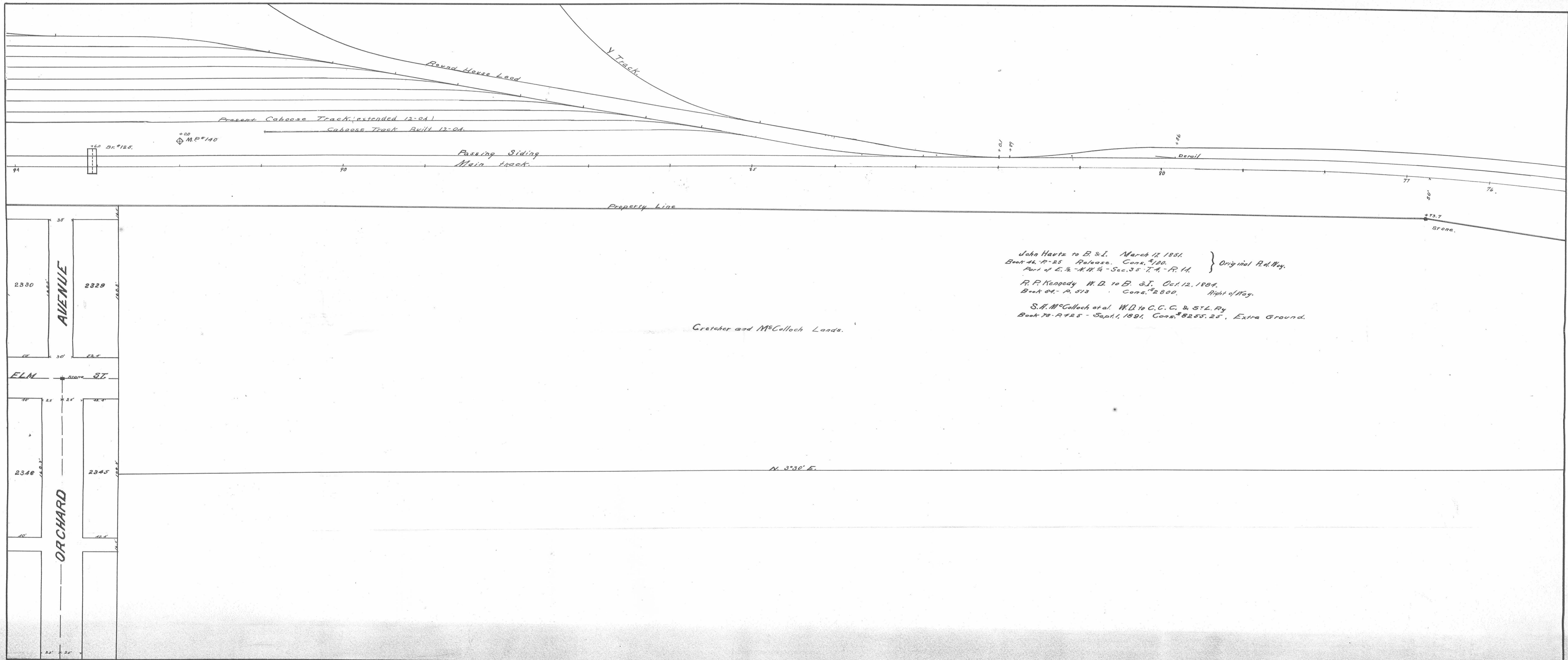
Quit Claim Deed - Consideration \$300.00 - Date April 25, 51 - Book Y - P. 79  
C. W. POWELL & SARAH MARTIN GRANTORS  
W.D. Consideration \$200.00  
MARCH 9, 1851  
Book Y - P. 65  
HENRY SNYDER GRANTOR - MRS. CLARE GRANTOR  
Release Consideration \$100.00  
MARCH 19, 51 - Book 46 - P. 16

JNO WARD.  
W.D. Consideration \$300.00  
DATE NOV. 13, 1852 - Book X - P. 254  
C. W. POWELL & SARAH MARTIN GRANTORS  
MRS. FISHER GRANTOR  
W.D. Consideration \$300.00  
AUG. 26, 52 - Book Y - P. 64

E. Z. REED GRANTOR  
R. P. KENNEDY - OWNER  
Release Consideration  
\$375.00 - March 22, 51 - Vol. 101 - P. 87  
SECT. 35 - T. 4 - R. 14.

A. G. WRIGHT.  
W. D. - W. M. DOWELL GRANTOR  
Cons. \$250.00 - Date April 23, 53

INDEXED ON MAP  
6216 OF



John Hartz to B. & I. March 12, 1851. } Original R.R. Way.  
 Book 44, P. 25 Release. Cons. \$100.  
 Part of E. 1/2 - N.W. 1/4 - Sec. 35 - T. 4 - R. 14.  
 R. P. Kennedy W.D. to B. & I. Oct. 12, 1884. } Right of Way.  
 Book 04 - P. 513 Cons. \$2800.  
 S. A. McCulloch et al. W.D. to C. C. C. & S. L. Ry  
 Book 70 - P. 25 - Sept. 1, 1891, Cons. \$255.25, Extra Ground.

Cretcher and McCulloch Lands.

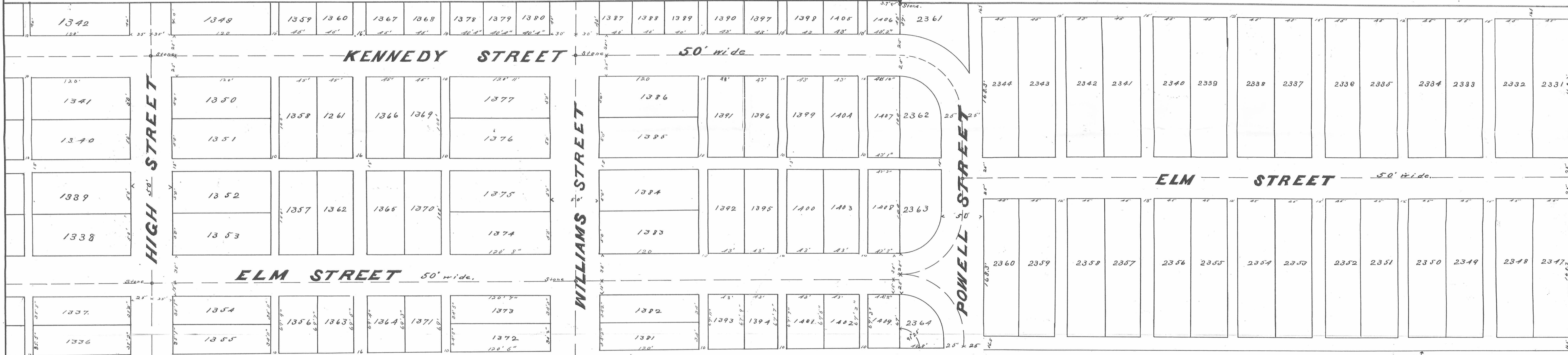
N. 3°30' E.

Round House Lead

W.D. Isaac S. Gardner to C.C.C. & St. L. Ry. Co. W.D. Sept. 1, 1891. Vol. 78. Page 423.

W.D. S.A.M. Colloch et al. to C.C.C. & St. L. Ry. Book 78 P. 25 Cons. 8255. 25 Sep. 1, 1891.

C. C. C. & St. L. Ry. Passing Siding. Main Track



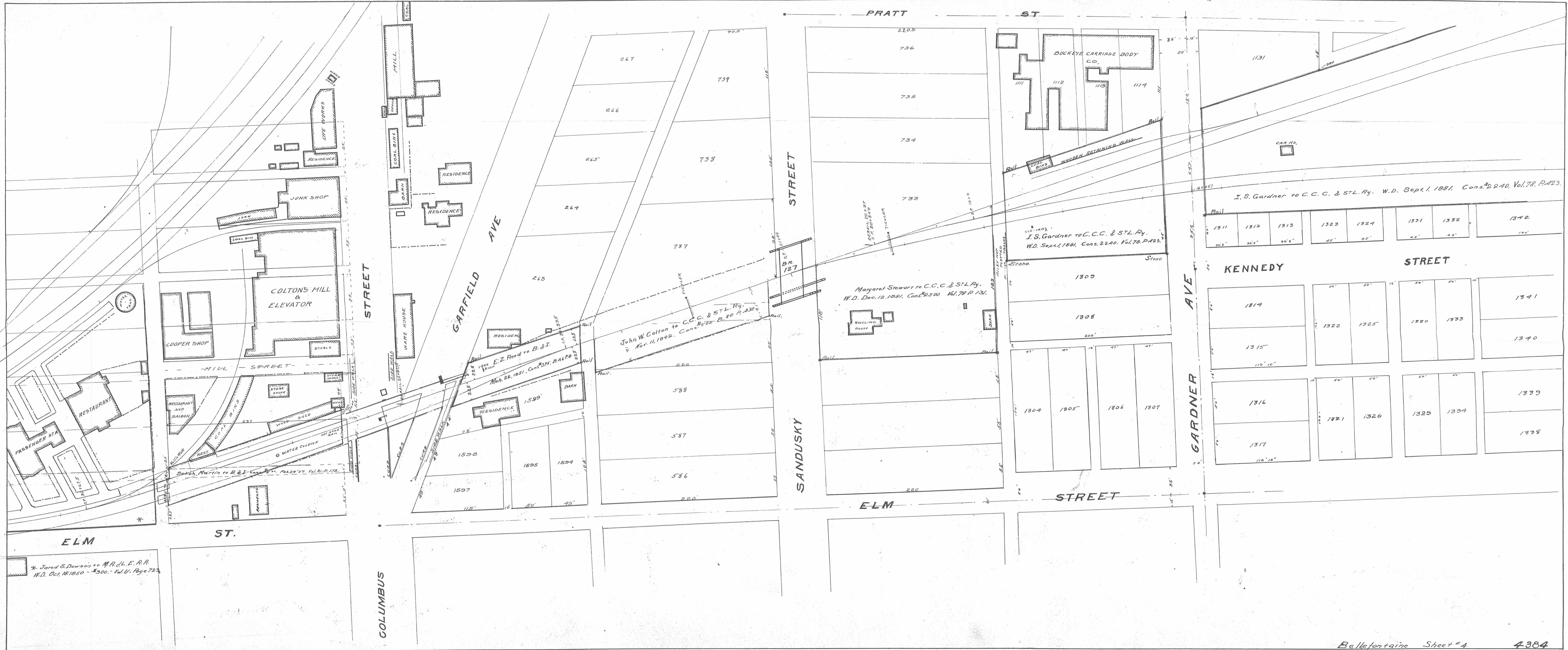
P. S. Powell 6.50 A.

Elam Buckwalter 44.73 A.

Belle fontaine 4384 Sheet #3

INDEXED ON MAP 4216 9P.2

G 2-30



\* Jared S. Dawson to M.R. & L.E. R.R.  
W.D. Oct. 16, 1850 - 2900 - Vol. U. Page 75

John W. Colton to C.C.C. & St. L. Ry.  
Mar. 11, 1892. Cons. 8570 B. 80 P. A. 230

Margaret Stewart to C.C.C. & St. L. Ry.  
W.D. Dec. 12, 1881. Cons. 8500 Vol. 78 P. 131

I. S. Gardner to C.C.C. & St. L. Ry.  
W.D. Sept. 1, 1881. Cons. 2200. Vol. 78. P. A. 23.

I. S. Gardner to C.C.C. & St. L. Ry. W.D. Sept. 1, 1881. Cons. 2240. Vol. 78. P. A. 23.

