



15' ALLEY VACATED FROM EAST LINE OF LOT 1636 TO R.R. MAY 11, 1966 ORD. No. 3137 DEVERTS TO LOTS 1636-1637-1638 & 1639

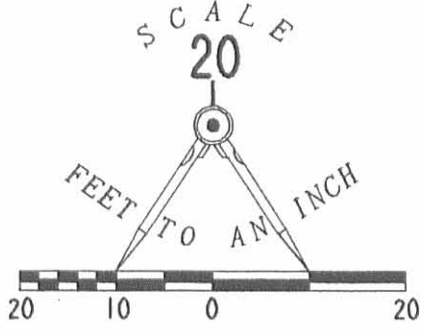
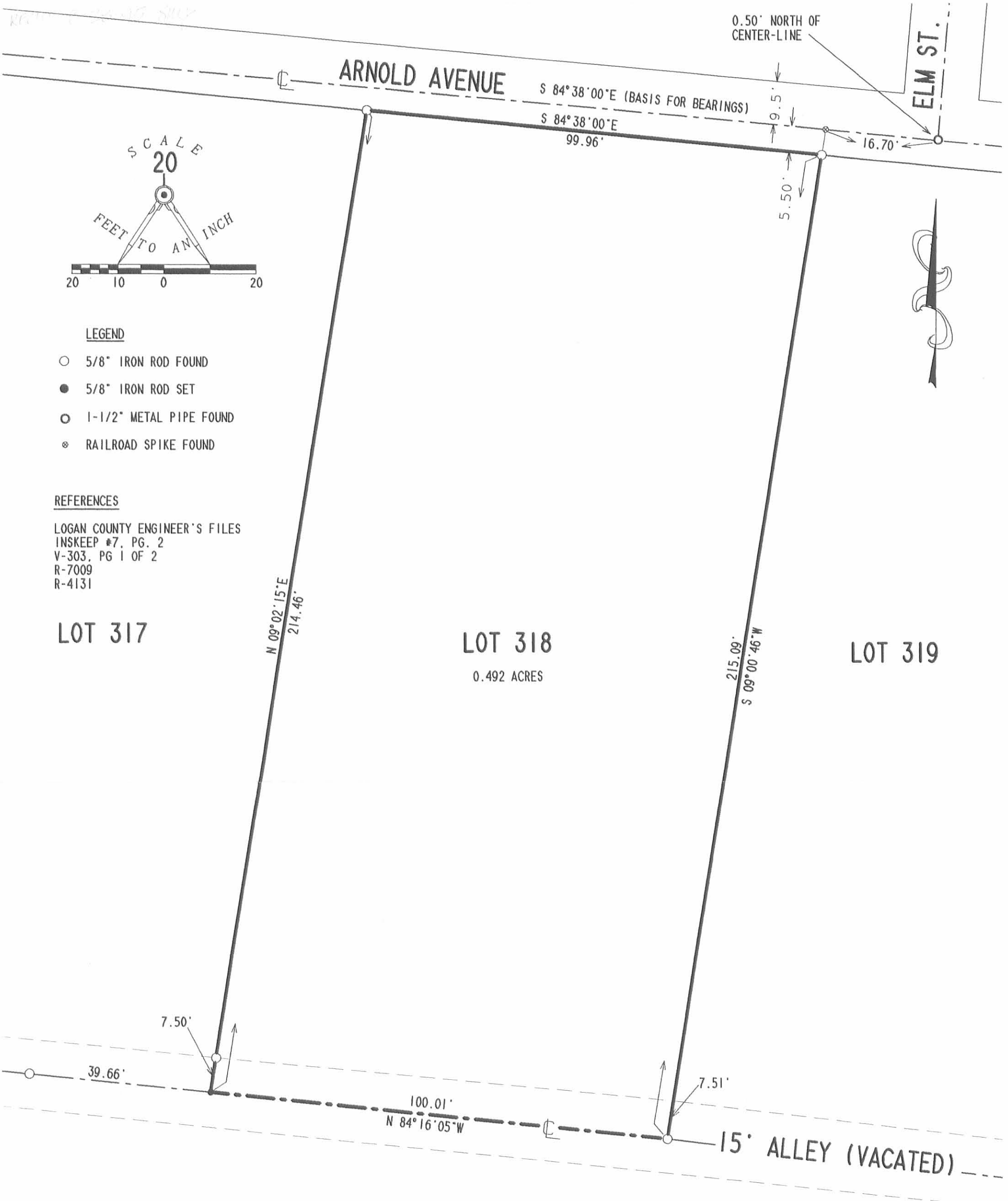
15' ALLEY VACATED FROM NORTH LINE OF LINCOLN AVE. TO SOUTH LINE OF 15' E.W. ALLEY NOV. 8, 1967 ORD. No. 3244 SUBJECT TO CITY OF BELLEFONTAINE UTILITY EASEMENT.

LINCOLN AVE VACATED FROM WEST LINE OF ALLEY TO R.R. NOV. 26, 1962 ORD. No. 2906

SURVEY OF
 LOTS 318-1636-1637-1638-1639-1640 PT.
 BELLEFONTAINE, OHIO
 FOR
 MERCHANTS INDUSTRIES INC.
 APRIL, 1968
 SCALE 1" = 30'

o = 5/8" IRON BAR SET
 UNLESS OTHERWISE INDICATED

DAN L. DODSON
 REG. SURVEYOR 4270
 BELLEFONTAINE, OHIO



LEGEND

- 5/8" IRON ROD FOUND
- 5/8" IRON ROD SET
- 1-1/2" METAL PIPE FOUND
- ⊗ RAILROAD SPIKE FOUND

REFERENCES

LOGAN COUNTY ENGINEER'S FILES
 INSKEEP #7, PG. 2
 V-303, PG 1 OF 2
 R-7009
 R-4131

LOT 317

LOT 318
 0.492 ACRES

LOT 319

RETRACEMENT SURVEY OF THE
 FED TWO, INC. LOT 318
 OFFICIAL RECORD 247, PAGE 62, TRACT I
 CITY OF BELLEFONTAINE
 LAKE TOWNSHIP
 LOGAN COUNTY, OHIO

SURVEYED BY:

 JEFFREY I. LEE
 PROFESSIONAL SURVEYOR 6359
 AUGUST 21, 1995



COPYRIGHT 1995 BY:
LEE SURVEYING & MAPPING CO.
 143 East Columbus Avenue
 BELLEFONTAINE, OHIO 43311
 (513) 593-7335

2 WORKING DAYS
BEFORE YOU DIG
 CALL TOLL FREE **800-362-2764**
 OHIO UTILITIES PROTECTION SERVICE.

INDEXED ON MAP
 7009 1P

ORIGINAL STAMP IN GREEN

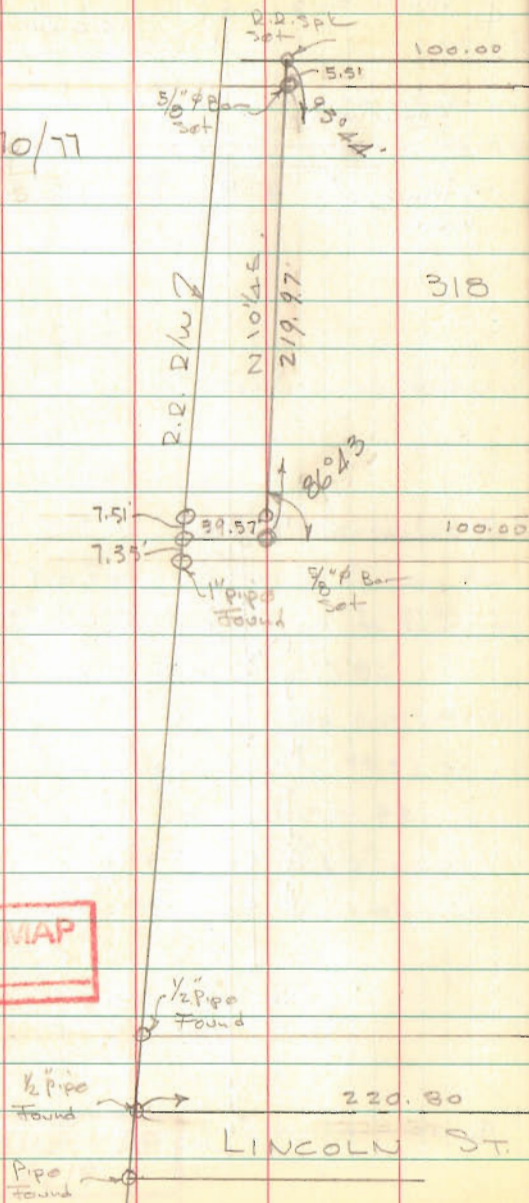
D 264 FED2L318 L-2261-3

SURVEY FOR
MERCHANTS INDUSTRIES INC.

See City F.R. 270/77

180.00
1.50
181.50

INDEXED ON MAP
7009



Dodson
Nichols

4/13/68

72

