

Received 9-9-88

OK. (C.R.)

LESLIE H. GEESLIN
 REGISTERED SURVEYOR NO. 5248
 P. O. BOX 274
 RUSHSVLVANIA, OHIO 43347

TELEPHONE: (513) 468-2793

SEELMAN SURVEY

September, 1988

The following described real estate situated in the State of Ohio, County of Logan, Township of Lake, being the west part of Lots 3310, 3309 and the north half of Lot 3308, Clark's Park Addition in the City of Bellefontaine and more particluarly described as follows:

Beginning at a 1 inch iron pipe at the northwest corner of Lot 3310 in the east line of Detroit Street and the south line of a 15 foot alley.

Thence with said south line S. 86° 36' 35" E. 105.00 feet to a 0.625 inch iron bar.

Thence S. 3° 41' 00" W. (this bearing is assumed and all other bearings are from angles and distances measured in this field survey) 124.77 feet to a 0.625 inch iron bar.

Thence N. 86° 36' 35" W. 105.00 feet to a 0.625 inch iron bar in the east line of Detroit Street.

Thence with said east line N. 3° 41' 00" E. 124.77 feet to the place of beginning.

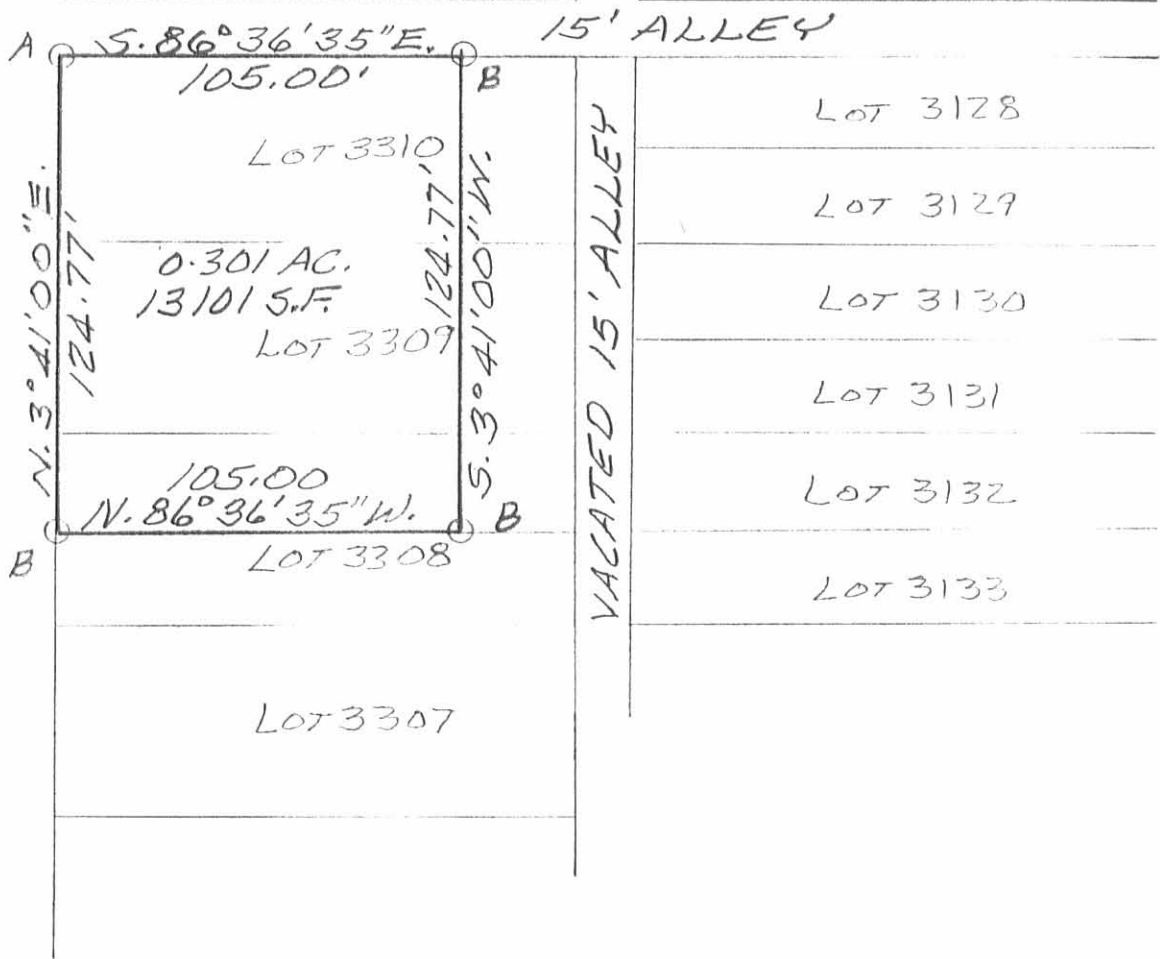
Containing 13010 sq. ft. or 0.301 acre more or less.

The above described 0.301 acre tract being on the west side of Victor Seelman's tract as described in O. R. Vol. 61 Page 351.

INDEXED ON MAP
 7832 1D



Leslie H. Geeslin



SURVEY OF WEST 105.00 FEET
 OF LOTS 3310, 3309 AND HALF OF
 LOT 3308 OF CLARKS PARK
 ADDITION TO BELLEFONTAINE,
 OHIO FOR VICTOR SEELMAN.
 SEPTEMBER, 1988
 SCALE: 1" = 50'

LEGEND:

- A = 1" PIPE FD.
- B = 5/8" IRON BAR SET

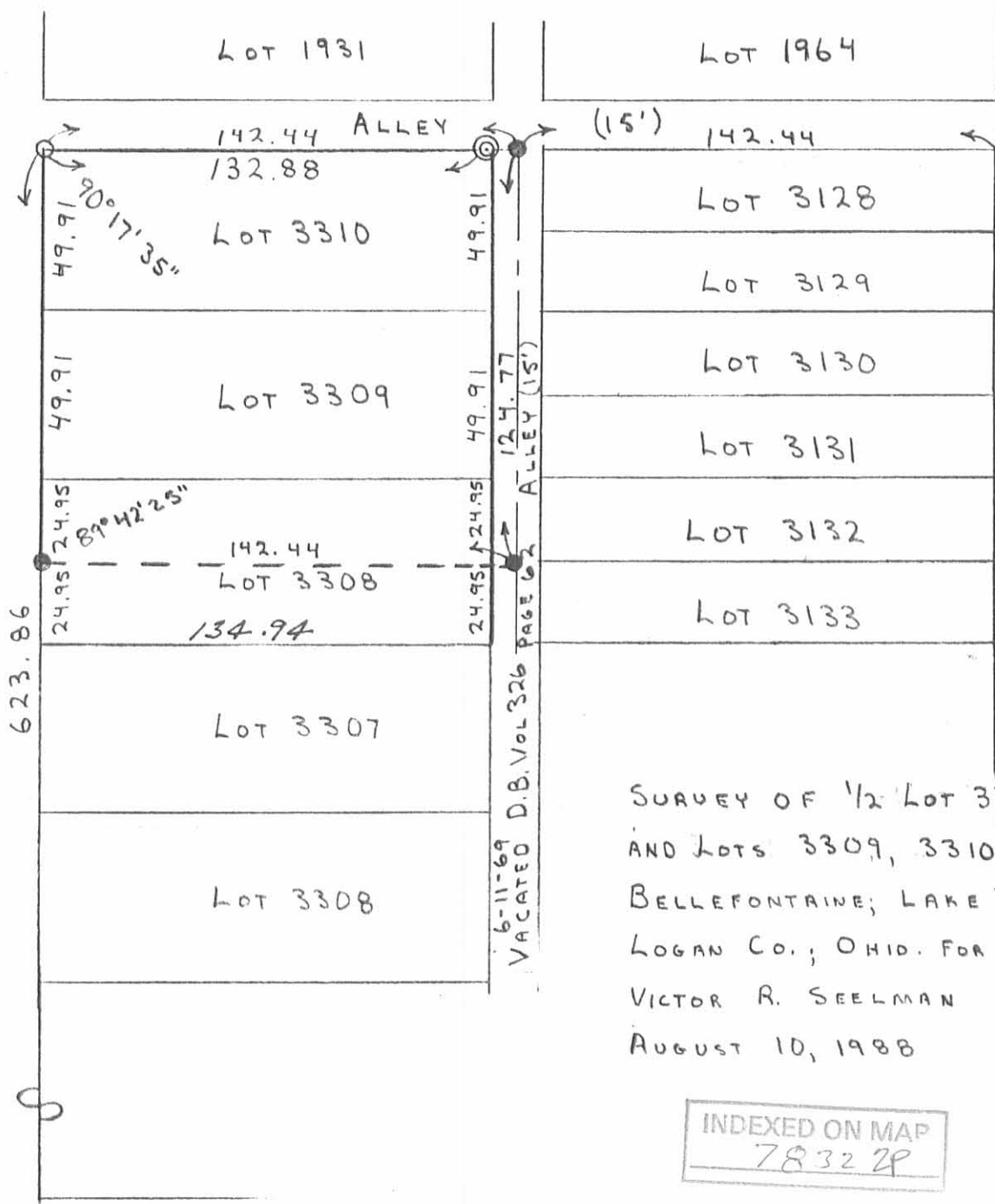
INDEXED ON MAP
 7832 IP



Leslie H. Geeslin
 LESLIE H. GEESLIN
 RUSHSVLVANIA, OHIO

DETROIT STREET (60')

MAIN STREET (60') S.R. 68



SURVEY OF 1/2 LOT 3308, AND LOTS 3309, 3310 IN BELLEFONTAINE, LAKE TWP., LOGAN CO., OHIO. FOR VICTOR R. SEELMAN AUGUST 10, 1988

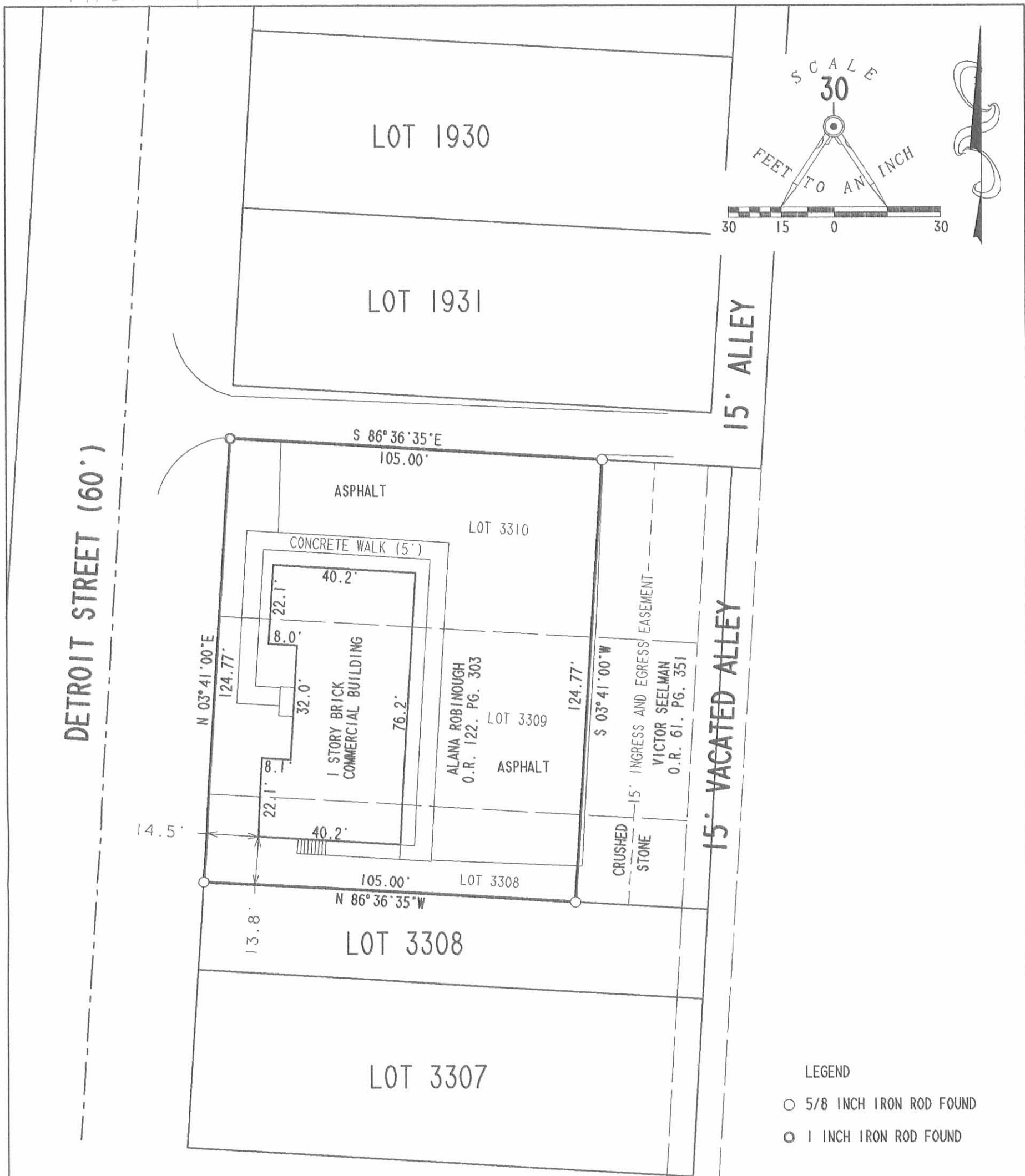
INDEXED ON MAP
783228

MALONE STREET (50')

- LEGEND:
- O = 1" IRON BAR FD.
 - ⊙ = 1" PIPE FD.
 - = P.K. NAIL FD.
 - = 5/8" BAR SET
- SCALE: 1" = 50'




Leslie H. Geeslin
LESLIE H. GEESLIN
RUSHSVLVANIA, OH



SCALE
30

FEET TO AN INCH



DETROIT STREET (60')

15' ALLEY

15' VACATED ALLEY

LEGEND

- 5/8 INCH IRON ROD FOUND
- 1 INCH IRON ROD FOUND

SURVEY OF
 PART OF LOTS 3308, 3309, 3310
 OF CLARK'S PARK ADDITION
 PLAT CABINET A, SLIDE III
 1405 S. DETROIT STREET
 CITY OF BELLEFONTAINE
 LAKE TOWNSHIP
 LOGAN COUNTY, OHIO

SURVEYED BY:

Jeffrey I. Lee

 JEFFREY I. LEE
 PROFESSIONAL SURVEYOR 6359
 JULY 21, 2003



ORIGINAL STAMP IN GREEN

COPYRIGHT 2003 BY:
 LEE SURVEYING & MAPPING CO., INC.
 117 North Madriver Street
 BELLEFONTAINE, OHIO 43311
 (937) 593-7335

2 WORKING DAYS
BEFORE YOU DIG
 CALL TOLL FREE **800-362-2764**
 OHIO UTILITIES PROTECTION SERVICE.

INDEXED ON MAP
 7032 3P