

**THE DRAWINGS OF
HUNTERS RIDGE CONDOMINIUM
FIFTH AMENDMENT
STATE OF OHIO, COUNTY OF LOGAN,
CITY OF BELLEFONTAINE, TOWNSHIP OF JEFFERSON
VIRGINIA MILITARY SURVEY NO. 4399
PLOT PLAN PROPERTY ADDED**



Bowen E. Gillespie, Trustee
21.961 Ac.
O.R. 345, Pg. 822

State of Ohio 25 Ac. D.B.276, Pg.506
N86°16'56"E

ADDITIONAL
PROPERTY
1.759 Ac.

Property Group
One, Inc.
O.R. 90, Pg. 887

WHISPERING PINES NO. 1
LOT 4641
Plat Cabinet "A",
Slides 681, 682 & 683

Approved by the Bellefontaine Planning Commission
this 24th day of December, 1998

F. L. N...
Clerk, Planning Commission

Pre-Approval *Jon L. Hines* 12-24-98

Plat Check *Jon L. Hines* 12-24-98

Transferred this 24th day of Dec, 1998.

Michael E. Lyden
Auditor, Logan County, Ohio


Recorded in Plat Cabinet B, Slide 36B & 37A
Received for record at 10:45:00 o'clock A.M.
this 24th day of December, 1998.

Carolyn Collins
Recorder, Logan County, Ohio

EVANS, MECHWART, HAMBLETON & TILTON, INC.
CERTIFICATION

I hereby certify that the attached drawings accurately represent buildings as located at HUNTERS RIDGE CONDOMINIUM FIFTH AMENDMENT and that there are no encroachments on any abutting premises and said drawings accurately show the buildings as constructed.

By *Thomas D. Sibbalds*
Registered Surveyor No. 5908
Thomas D. Sibbalds



By *Michael J. Fitzpatrick*
Registered Architect Ohio No. 4586
Michael J. Fitzpatrick



NOTE:
BASIS OF BEARINGS: The Basis of Bearings is the bearing between Lots No. 4640 & 4641 at S 17°23' E, as shown on the recorded plat of Whispering Pines No. 1, Plat Cabinet "A", Slides 681, 682 & 683, Logan County, Ohio.

SURVEYED & PREPARED
BY
EMT
CONSULTING ENGINEERS & SURVEYORS
170 MILL STREET
GAHANNA, OHIO 43230
(614) 471-5150



GRAPHIC SCALE 1" = 20' DECEMBER 10, 1998

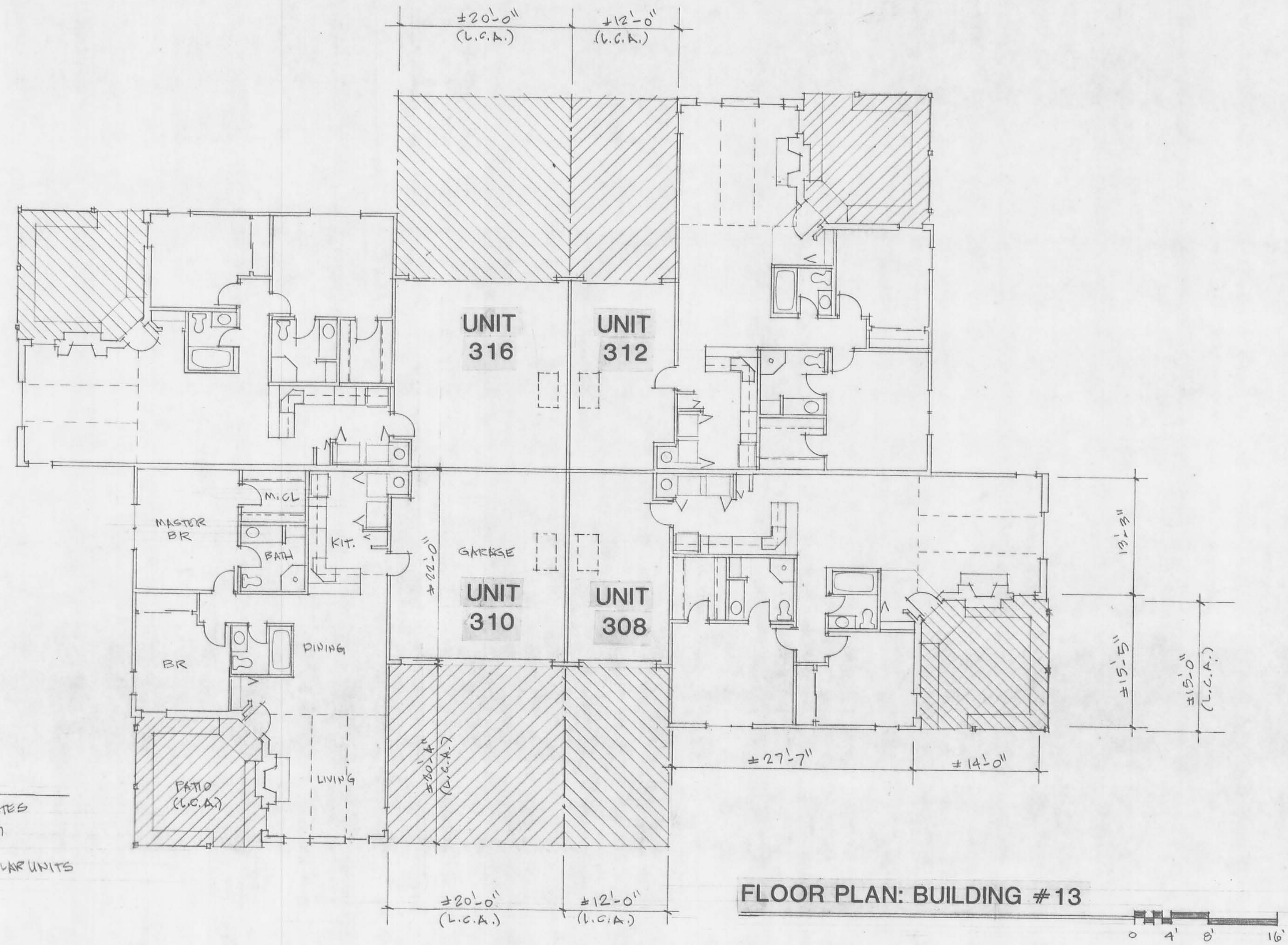
- = 3/4" (I.D.) IRON PIPE FOUND
- = 3/4" (I.D.) IRON PIPE SET
- ◇ = CONCRETE MONUMENT FOUND

LEGEND
Areas not designated as units or limited common areas are common areas.
000 = Unit Number
00 = Building Number
[Hatched Box] = Limited Common Area

Reference Point
Of Beginning

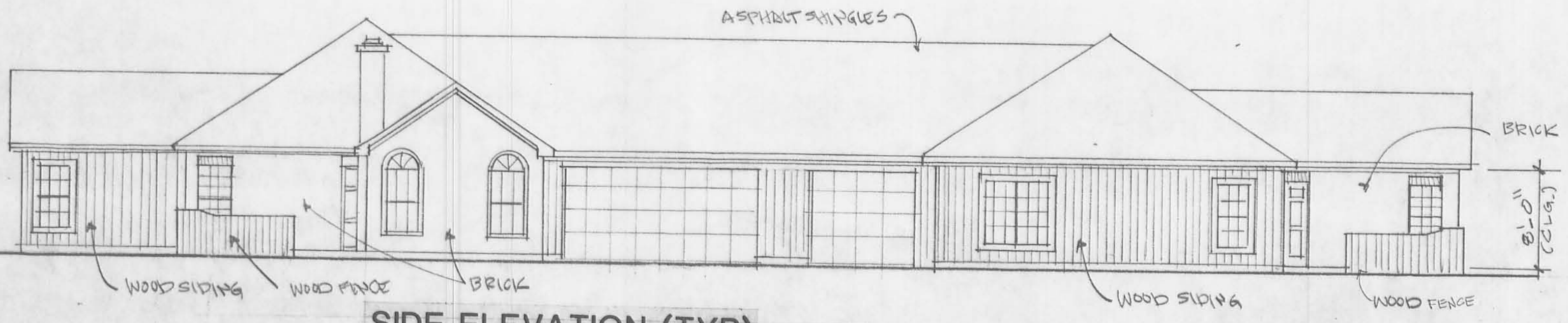
WHISPERING PINES NO. 2
P.C. "A", Slides 697 A & B, 699 A
LOT 4784

FIFTH AMENDMENT TO THE DRAWINGS FOR:
HUNTER'S RIDGE CONDOMINIUM



NOTE:
 AREAS DESIGNATED THIS WAY INDICATES LIMITED COMMON AREA PERTAINING TO ADJACENT UNIT.
 DIMENSIONS SHOWN ARE TYPICAL OF ALL SIMILAR UNITS
 (L.C.A.) = LIMITED COMMON AREA

FLOOR PLAN: BUILDING #13



SIDE ELEVATION (TYP)

Units 316 and 312 (Reverse Elevation)



END ELEVATION (TYP)

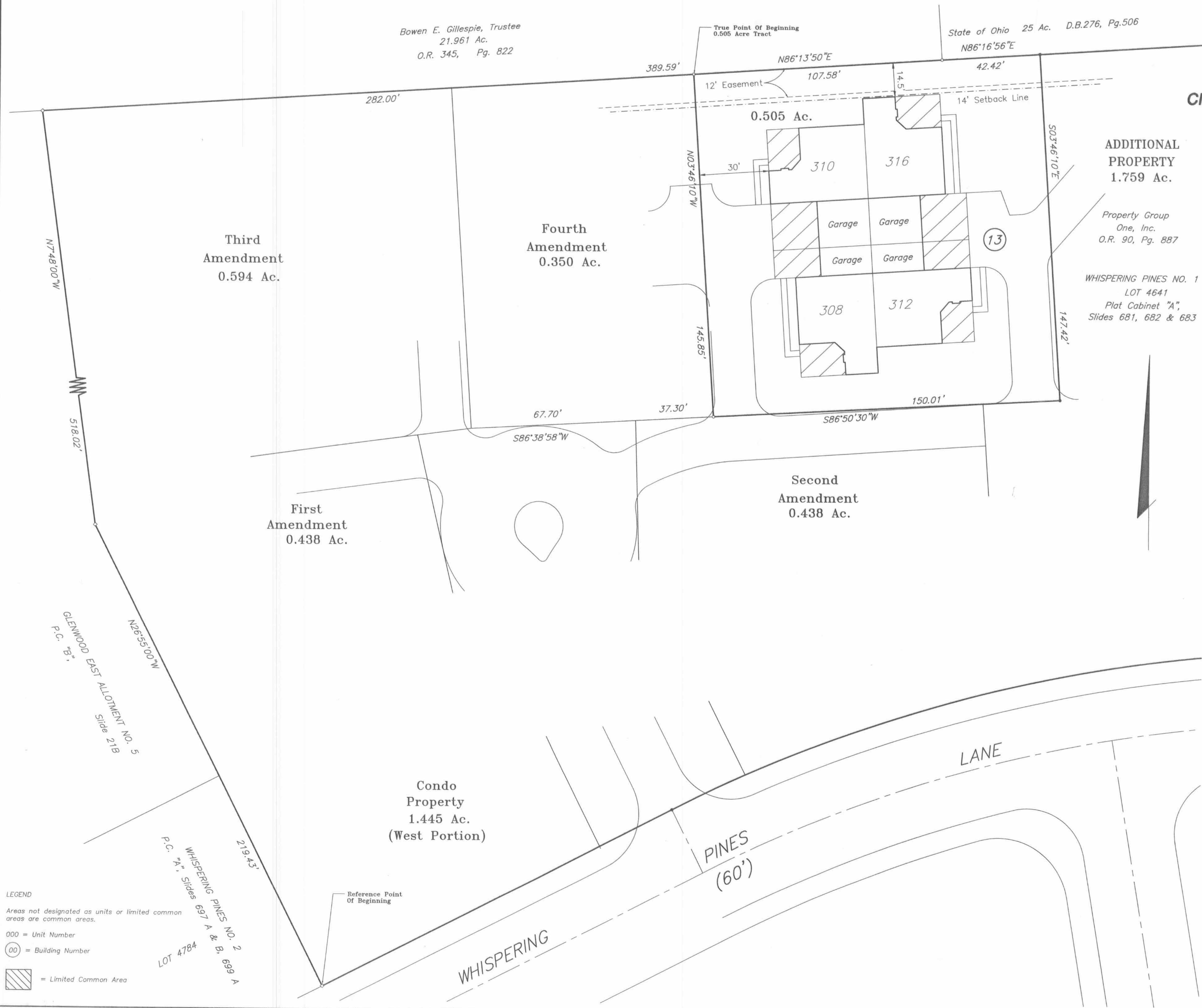
Drawing	Date
<input type="checkbox"/> Preliminary	
<input type="checkbox"/> Bid	
<input type="checkbox"/> Permit	
<input type="checkbox"/> Construction	
<input checked="" type="checkbox"/> Condominium	
Revisions	
△	△
△	△
△	△
△	△

Seal

ARCHITECTURAL ALLIANCE
 165 North Fifth Street • Columbus, Ohio 43215 • (614) 469-7500 • fax: 469-0500

Project Number	92107
Sheet Title	BUILDING # 13
Sheet Number	2 of 2

THE DRAWINGS OF HUNTERS RIDGE CONDOMINIUM FIFTH AMENDMENT STATE OF OHIO, COUNTY OF LOGAN, CITY OF BELLEFONTAINE, TOWNSHIP OF JEFFERSON VIRGINIA MILITARY SURVEY NO. 4399 PLOT PLAN PROPERTY ADDED



Approved by the Bellefontaine Planning Commission
this 8th day of February, 1999
[Signature]
Clerk, Planning Commission

Pre-Approval Jan C. Hines 2-3-99

Plat Check Jan C. Hines 2-8-99

Transferred this 8th day of FEBRUARY, 1999.

Recorded in Plat Cabinet B, Slide 40A
Received for record at 10:54:00 o'clock a.m.
this 8th day of February, 1999.
[Signature]
Recorder, Logan County

EVANS, MECHWART, HAMBLETON & TILTON, INC.
CERTIFICATION


I hereby certify that the attached drawings accurately represent buildings as located at HUNTERS RIDGE CONDOMINIUM FIFTH AMENDMENT and that there are no encroachments on any abutting premises and said drawings accurately show the buildings as constructed.

By Thomas D. Sibbalds
Registered Surveyor No. 5908
Thomas D. Sibbalds

By David A. Hussey
Registered Engineer No. 33179
David A. Hussey

NOTE:
BASIS OF BEARINGS : The Basis of Bearings is the bearing between Lots No. 4640 & 4641 at S 17°23' E, as shown on the recorded plat of Whispering Pines No. 1, Plat Cabinet "A", Slides 681, 682 & 683, Logan County, Ohio.

SURVEYED & PREPARED BY
EMT
CONSULTING ENGINEERS & SURVEYORS
170 MILL STREET
GAHANNA, OHIO 43230
(614) 471-5150



GRAPHIC SCALE 1" = 20'
DECEMBER 10, 1998
REVISED JANUARY 6, 1999

- = 3/4" (I.D.) IRON PIPE FOUND
- = 3/4" (I.D.) IRON PIPE SET
- ◇ = CONCRETE MONUMENT FOUND

LEGEND
Areas not designated as units or limited common areas are common areas.
000 = Unit Number
○ = Building Number
▨ = Limited Common Area