

RD  
8-2100  
ALLEY (16.5')

S 89° 43' 12" E  
50.17'

LOT 860

N 00° 00' 01" E  
160.22'

LOT 861

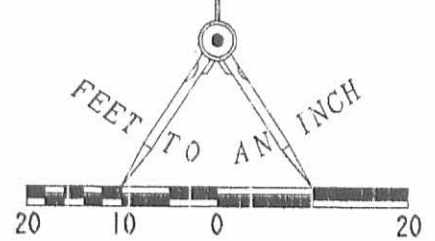
160.21'  
S 00° 00' 52" W

50.13'  
N 89° 43' 56" W

EATON STREET (60')

PATTERSON AVENUE (60')

SCALE  
20



LEGEND

● 5/8 INCH IRON ROD SET

RETRACEMENT SURVEY  
OF ELLEN RIBLET AND  
ARTHUR L. DEARWESTER, JR.  
LOT 861 OF THE  
McBETH ALLOTMENT  
CITY OF BELLEFONTAINE  
LAKE TOWNSHIP  
LOGAN COUNTY, OHIO



SURVEYED BY:

*[Signature]*  
JEFFREY I. LEE  
PROFESSIONAL SURVEYOR 6359  
AUGUST 25, 2003

COPYRIGHT 2003 BY:  
LEE SURVEYING & MAPPING CO., INC.  
117 North Madriver Street  
BELLEFONTAINE, OHIO 43311  
(937) 593-7335  
D 411 ERIBLET L-3651-3

2 WORKING DAYS  
**BEFORE YOU DIG**  
CALL TOLL FREE **800-362-2764**  
OHIO UTILITIES PROTECTION SERVICE.

INDEXED ON MAP  
9137 IP

ORIGINAL STAMP IN GREEN

REC'D 7-2-97 *SMY*


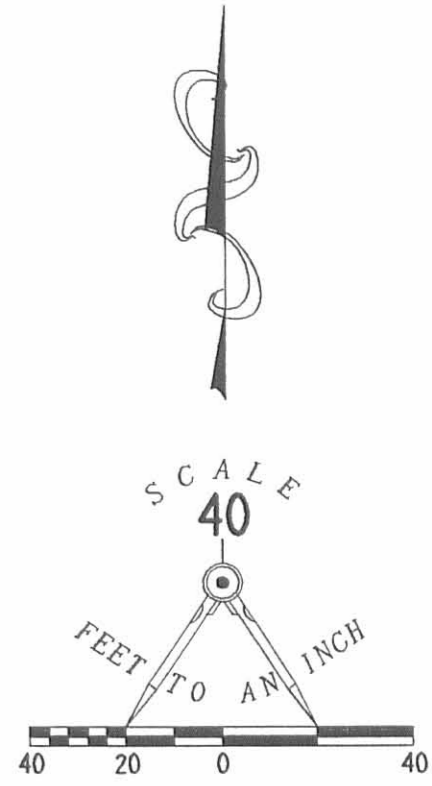


RETRACEMENT SURVEY OF THE  
 MAUREEN PREDMORE LOTS 877 AND 878  
 McBETH ADDITION. PLAT CABINET A. PAGE 11  
 OFFICIAL RECORD 118. PAGE 648  
 CITY OF BELLEFONTAINE  
 LAKE TOWNSHIP  
 LOGAN COUNTY. OHIO

INDEXED ON MAP  
 9137 2P

**LEGEND**

- 5/8 IRON ROD SET
- 2" IRON PIPE FOUND
- 3/4 IRON ROD FOUND



SURVEYED BY:  
*Jeffrey I. Lee*  
 JEFFREY I. LEE  
 PROFESSIONAL SURVEYOR 6359  
 JUNE 25, 1997

COPYRIGHT 1997 BY:  
 ORIGINAL STAMP IN GREEN LEE SURVEYING & MAPPING CO., INC.  
 117 North Madriver Street  
 BELLEFONTAINE, OHIO 43311  
 (937) 593-7335

2 WORKING DAYS  
**BEFORE YOU DIG**  
 CALL TOLL FREE **800-362-2764**  
 OHIO UTILITIES PROTECTION SERVICE.