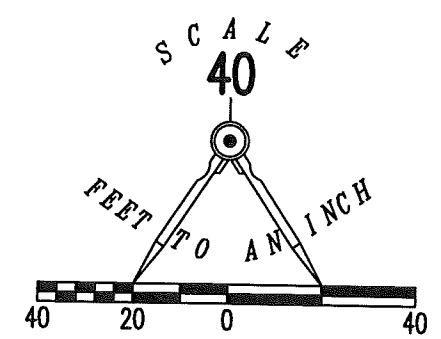


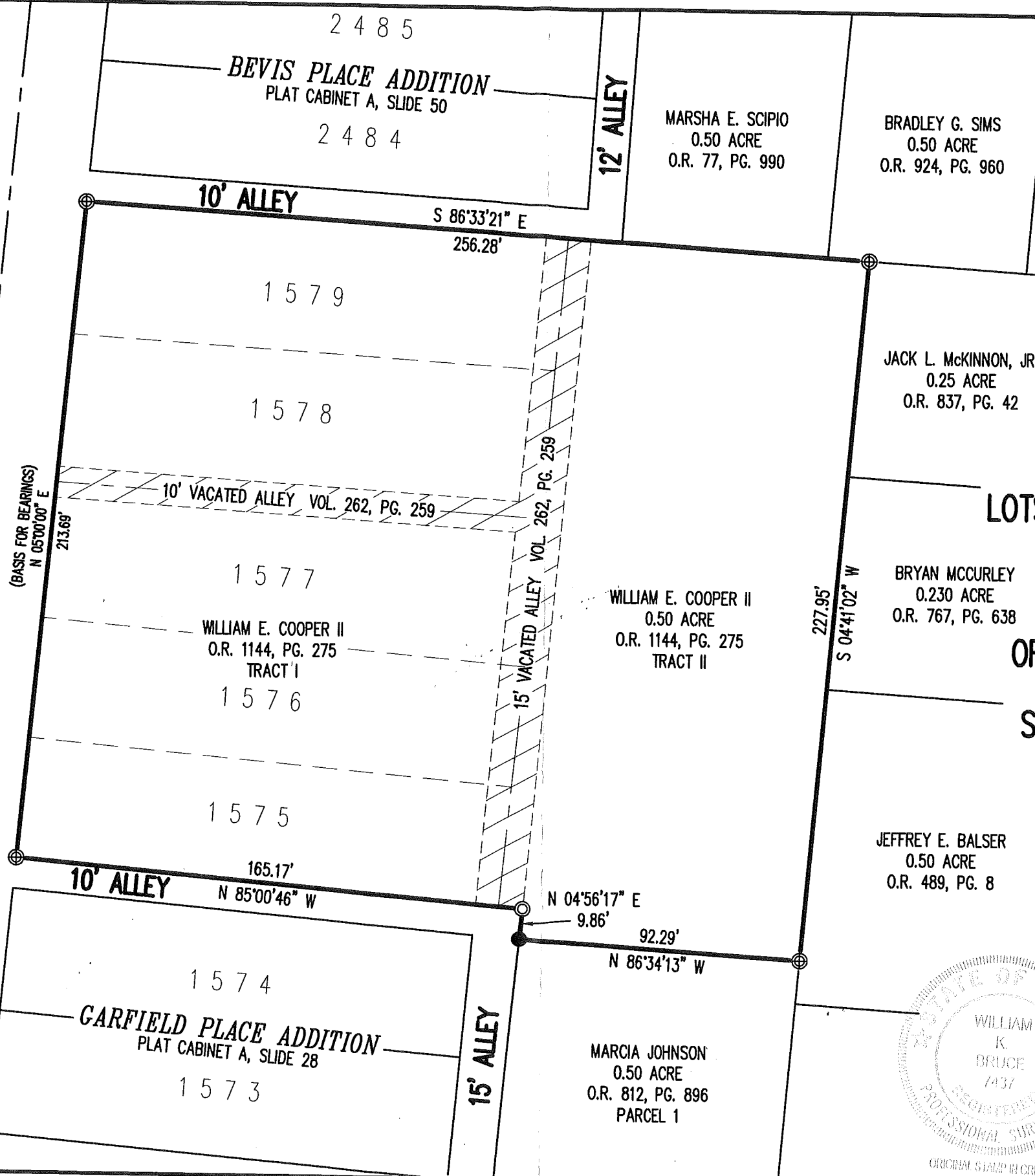
6-24-16
 APPROVED

LEGEND:

- ⊕ 1/2 INCH IRON PIPE FOUND
- ⊙ 1/4 INCH IRON PIPE FOUND
- 5/8 INCH IRON ROD SET WITH PLASTIC I.D. CAP STAMPED "LSM 7437"



WEST STREET (50')




RETRACEMENT SURVEY OF THE
WILLIAM E. COOPER II
LOTS 1575, 1576, 1577, 1578 & 1579
GARFIELD PLACE ADDITION
PLAT CABINET A, SLIDE 28
AND 0.500 ACRE TRACT
OFFICIAL RECORD 1144, PAGE 275
TRACT I AND TRACT II
SECTION 35, TOWN 4, RANGE 14
CITY OF BELLEFONTAINE
LAKE TOWNSHIP
LOGAN COUNTY, OHIO

SURVEYED BY:

William K. Bruce

WILLIAM K. BRUCE
 PROFESSIONAL SURVEYOR 7437
 JUNE 16, 2016



COPYRIGHT 2016 BY:
LEE SURVEYING & MAPPING CO., INC.
 117 North Madriver Street
 BELLEFONTAINE, OHIO 43311
 (937) 593-7335
 WWW.LSMINC.US
 surveys@lsminc.us
 KSS D0616 61150616 L-6115-3

THIS SURVEY WAS PREPARED IN THE ABSENCE OF A COMPLETE AND ACCURATE TITLE SEARCH AND DOES NOT GUARANTEE TITLE.

2 WORKING DAYS
BEFORE YOU DIG
 CALL TOLL FREE **800-362-2764**
 OHIO UTILITIES PROTECTION SERVICE.

INDEXED ON MAP
 9097 ID