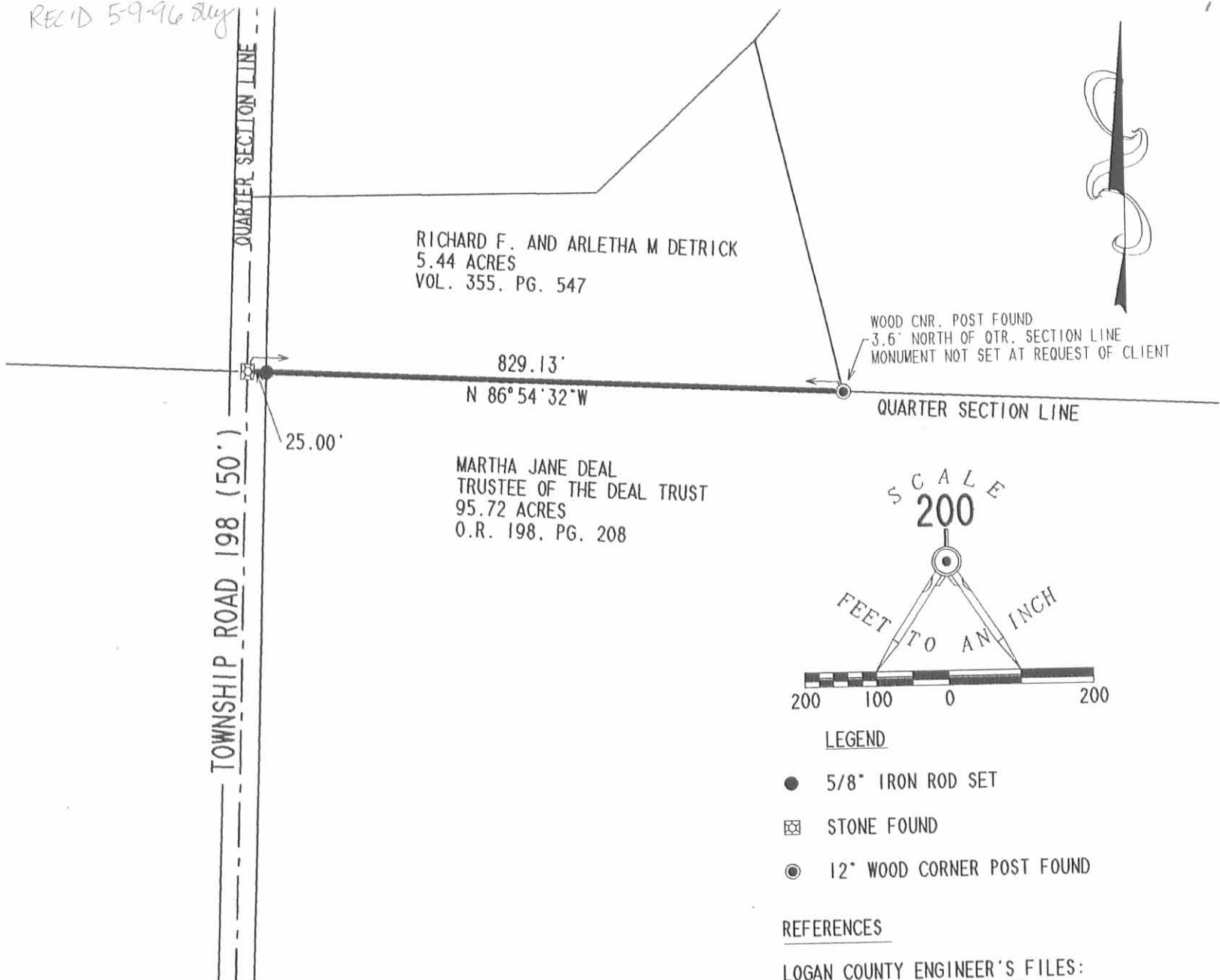
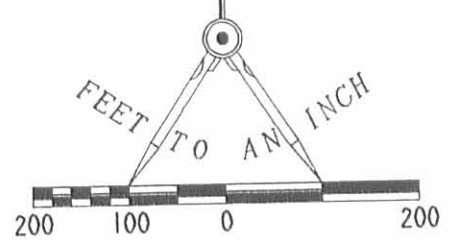


REC'D 5-9-96 Jly



WOOD CNR. POST FOUND
 3.6' NORTH OF QTR. SECTION LINE
 MONUMENT NOT SET AT REQUEST OF CLIENT

SCALE
 200



LEGEND

- 5/8" IRON ROD SET
- ⊠ STONE FOUND
- ⊙ 12" WOOD CORNER POST FOUND

REFERENCES

LOGAN COUNTY ENGINEER'S FILES:
 FIELD BOOK 699, PAGES 42-45
 R-855, R-1384 AND R-1565

RETRACEMENT SURVEY OF THE
 SOUTH LINE OF THE
 RICHARD F. AND ARLETHA M. DETRICK
 5.44 ACRE TRACT
 VOL. 355. PG. 547
 SECTION 9, TOWN 3, RANGE 14
 HARRISON TOWNSHIP
 LOGAN COUNTY, OHIO

INDEXED ON MAP
 9071 IP



SURVEYED BY:

JEFFREY L. LEE
 PROFESSIONAL SURVEYOR 6359
 MAY 7, 1996



2 WORKING DAYS

BEFORE YOU DIG

CALL TOLL FREE **800-362-2764**

OHIO UTILITIES PROTECTION SERVICE.

ORIGINAL STAMP IN GREEN

COPYRIGHT 1996 BY:
LEE SURVEYING & MAPPING CO., INC.
 143 East Columbus Avenue
 BELLEFONTAINE, OHIO 43311
 (513) 593-7335

D 282 RDETRICK

L-2393-5

Recorded July 6th 1900
Joseph Swisher Recorded




Notary Public
Montgomery County, Ohio.

D.B. 93, pg 421

10. 4 2 2 2

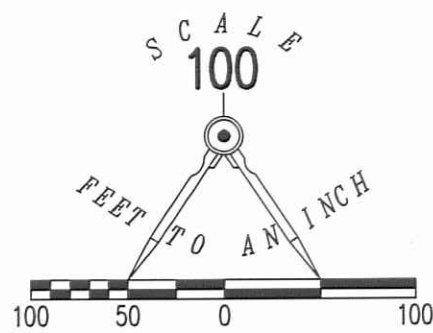
John F. Baylor }
 } To
Charles E. Baylor } Know all men by these Presents: that John F. Baylor
 } (unmarried) in consideration of Three hundred and Twenty
 } six Dollars to him paid by Charles E. Baylor the receipt
 } whereof is hereby acknowledged, does hereby grant
bargain, sell and convey to the said Charles E. Baylor his heirs
and assigns forever. The following described Real Estate to-wit S. 1/4 part
N. E. qr. Sec. 9, T. 3, R. 14, M. R. S. in Logan County Ohio, Beginning at a
stone S. W. Corner of said quarter; thence S. 87° E. 12⁵⁷/₁₀₀ Chains to a stake in a
prairie; thence N. 13° W. 7⁶⁰/₁₀₀ Chains to a cherry tree; thence S. 47¹⁴/₁₀₀ W. 4⁶⁰/₁₀₀
chains to a stake a W. oak 22 inches S. 70° E. 33 links distant; thence N. 89³⁰/₁₀₀
W. 7⁵⁷/₁₀₀ Chains to a post in the fence in the west line of said quarter and
south bank of the creek; thence S. 2¹⁴/₁₀₀ W. 3⁷/₁₀₀ chains to the place of begin-
ning, containing five and 44¹⁰⁰/₁₀₀ acres (5.44) more or less.



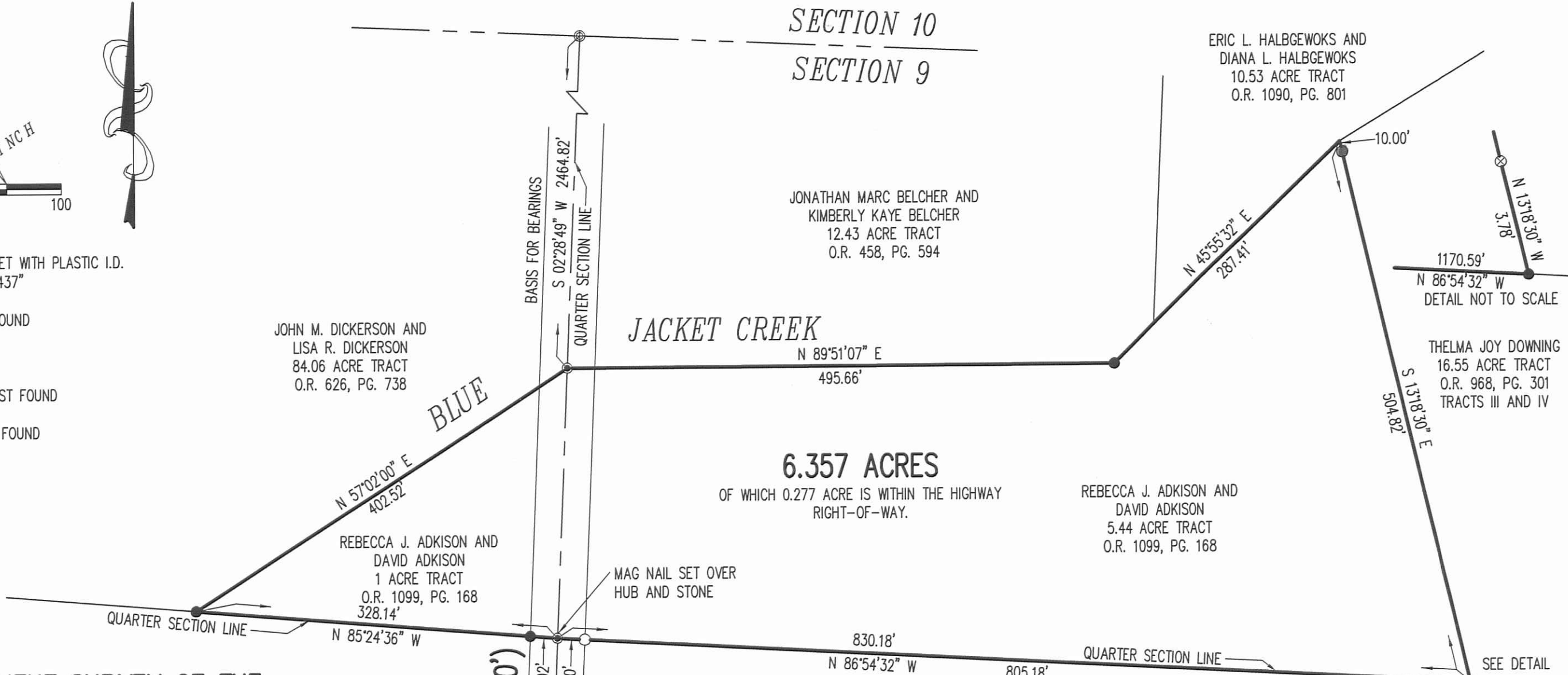
INDEXED ON MAP
9071 2P

5-9-13

APPROVED



- 5/8 INCH IRON ROD SET WITH PLASTIC I.D. CAP STAMPED "LSM 7437"
- 5/8 INCH IRON ROD FOUND
- MAG NAIL SET
- ⊗ 12" WOOD CORNER POST FOUND
- ⊕ CONCRETE MONUMENT FOUND



**RETRACEMENT SURVEY OF THE
REBECCA J. ADKISON AND DAVID ADKISON
1 ACRE AND 5.44 ACRE TRACTS
OFFICIAL RECORD 1099, PAGE 168
SECTION 9, TOWN 3, RANGE 18
HARRISON TOWNSHIP
LOGAN COUNTY, OHIO**

2 WORKING DAYS
BEFORE YOU DIG
CALL TOLL FREE **800-362-2764**
OHIO UTILITIES PROTECTION SERVICE.

INDEXED ON MAP
9071 2P



SURVEYED BY:
William K. Bruce
WILLIAM K. BRUCE
PROFESSIONAL SURVEYOR 7437
APRIL 18, 2013

COPYRIGHT 2013 BY:
LEE SURVEYING & MAPPING CO., INC.
117 North Madriver Street
BELLEFONTAINE, OHIO 43311
(937) 593-7335
WWW.LSMINC.US
surveys@lsminc.us
ADW D0413 23930413 L-2393-3