

Lee Surveying and Mapping Co., Inc.

Land Surveys • Topography • Subdivisions • Construction Layout

117 N. Madriver St.
Bellefontaine OH 43311



Phone: (937) 593-7335
Fax: (937) 593-7444

TRACT A-1 5.017 ACRES

Lying in Section 9, Town 3, Range 14, B.M.R.S., Harrison Township, Logan County, Ohio.

Being out of the Countrytyme Grove City, LTD. original 199.482 acre tract as deeded and described in Official Record 653 Page 622, of the Logan County Records of Deeds and being more particularly described as follows:

Beginning at a stone found at the northeast corner of the southwest quarter of Section 9 on the center-line of Township Road 198.

THENCE, with the east line of the southwest quarter of Section 9 and the center-line of Township Road 198 (50 feet wide), S 3°-45'-22"W, a distance of 270.00 feet to a MAG nail set.

THENCE, N 83°-55'-30"W, a distance of 810.00 feet to a 5/8 inch iron rod set, passing a 5/8 inch iron rod set at 25.02 feet.

THENCE, N 3°-45'-22"E, a distance of 270.00 feet to a 5/8 inch iron rod set.

THENCE, with the north line of the southwest quarter of Section 9, the south line of the John M. Dickerson original 84.06 acre tract (O.R. 626, Pg. 738) and the Richard F. Detrick 1.000 acre tract (Vol. 355, Pg. 547), S 83°-55'-30"E, a distance of 810.00 feet to the point of beginning, passing a 5/8 inch iron rod set at 784.98 feet.

Containing 5.017 acres, of which 0.155 acre is within the highway right-of-way.

The basis for bearings is the west line of Section 9, being N 5°-00'-00" E, and all other bearings are from angles and distances measured in a field survey by Lee Surveying and Mapping Co., Inc. on June 16, 2003.

Description prepared by:




ORIGINAL STAMP IN GREEN

A handwritten signature in black ink, appearing to read 'Jeffrey I. Lee'.

Jeffrey I. Lee
Professional Surveyor 6359
June 20, 2003

L-3576



Lee Surveying and Mapping Co., Inc.

Land Surveys • Topography • Subdivisions • Construction Layout

117 N. Madriver St.
Bellefontaine OH 43311



Phone: (937) 593-7335
Fax: (937) 593-7444

TRACT B-2 5.017 ACRES

Lying in Section 9, Town 3, Range 14, B.M.R.S., Harrison Township, Logan County, Ohio.

Being out of the Countrytyme Grove City, LTD. original 199.482 acre tract as deeded and described in Official Record 653 Page 622, of the Logan County Records of Deeds and being more particularly described as follows:

Beginning at a stone found at the northeast corner of the southwest quarter of Section 9 on the center-line of Township Road 198.

THENCE, with the east line of the southwest quarter of Section 9 and the center-line Township Road 198 (50 feet wide), S 3°-45'-22"W, a distance of 270.00 feet to a MAG nail set at the TRUE POINT OF BEGINNING.

THENCE, with the east line of the southwest quarter of Section 9 and the center-line of Township Road 198, S 3°-45'-22"W, a distance of 270.00 feet to a MAG nail set.

THENCE, N 83°-55'-30"W, a distance of 810.00 feet to a 5/8 inch iron rod set, passing a 5/8 inch iron rod set at 25.02 feet.

THENCE, N 3°-45'-22"E, a distance of 270.00 feet to a 5/8 inch iron rod set.

THENCE, S 83°-55'-30"E, a distance of 810.00 feet to the point of beginning, passing a 5/8 inch iron rod set at 784.98 feet.


Containing 5.017 acres, of which 0.155 acre is within the highway right-of-way.

The basis for bearings is the west line of Section 9, being N 5°-00'-00" E, and all other bearings are from angles and distances measured in a field survey by Lee Surveying and Mapping Co., Inc. on June 16, 2003.

Description prepared by:



ORIGINAL STAMP IN GREEN


Jeffrey I. Lee
Professional Surveyor 6359
June 20, 2003

L-3576

INDEXED ON MAP
9440 4D-2

Lee Surveying and Mapping Co., Inc.

Land Surveys • Topography • Subdivisions • Construction Layout

117 N. Madriver St.
Bellefontaine OH 43311



Phone: (937) 593-7335
Fax: (937) 593-7444

TRACT C-3 5.017 ACRES

Lying in Section 9, Town 3, Range 14, B.M.R.S., Harrison Township, Logan County, Ohio.

Being out of the Countrytyme Grove City, LTD. original 199.482 acre tract as deeded and described in Official Record 653 Page 622, of the Logan County Records of Deeds and being more particularly described as follows:

Beginning at a stone found at the northeast corner of the southwest quarter of Section 9 on the center-line of Township Road 198.

THENCE, with the east line of the southwest quarter of Section 9 and the center-line Township Road 198 (50 feet wide), S 3°-45'-22"W, a distance of 540.00 feet to a MAG nail set at the TRUE POINT OF BEGINNING.

THENCE, with the east line of the southwest quarter of Section 9 and the center-line of Township Road 198, S 3°-45'-22"W, a distance of 270.00 feet to a MAG nail set.

THENCE, N 83°-55'-30"W, a distance of 810.00 feet to a 5/8 inch iron rod set, passing a 5/8 inch iron rod set at 25.02 feet.

THENCE, N 3°-45'-22"E, a distance of 270.00 feet to a 5/8 inch iron rod set.

THENCE, S 83°-55'-30"E, a distance of 810.00 feet to the point of beginning, passing a 5/8 inch iron rod set at 784.98 feet.


Containing 5.017 acres, of which 0.155 acre is within the highway right-of-way.

The basis for bearings is the west line of Section 9, being N 5°-00'-00" E, and all other bearings are from angles and distances measured in a field survey by Lee Surveying and Mapping Co., Inc. on June 16, 2003.




ORIGINAL STAMP IN GREEN

Description prepared by:


Jeffrey I. Lee
Professional Surveyor 6359
June 20, 2003

L-3576



Lee Surveying and Mapping Co., Inc.

Land Surveys • Topography • Subdivisions • Construction Layout

117 N. Madriver St.
Bellefontaine OH 43311



Phone: (937) 593-7335
Fax: (937) 593-7444

TRACT D-4 5.017 ACRES

Lying in Section 9, Town 3, Range 14, B.M.R.S., Harrison Township, Logan County, Ohio.

Being out of the Countrytyme Grove City, LTD. original 199.482 acre tract as deeded and described in Official Record 653 Page 622, of the Logan County Records of Deeds and being more particularly described as follows:

Beginning at a stone found at the northeast corner of the southwest quarter of Section 9 on the center-line of Township Road 198.

THENCE, with the east line of the southwest quarter of Section 9 and the center-line Township Road 198 (50 feet wide), S 3°-45'-22"W, a distance of 810.00 feet to a MAG nail set at the TRUE POINT OF BEGINNING.

THENCE, with the east line of the southwest quarter of Section 9 and the center-line of Township Road 198, S 3°-45'-22"W, a distance of 270.00 feet to a MAG nail set.

THENCE, N 83°-55'-30"W, a distance of 810.00 feet to a 5/8 inch iron rod set, passing a 5/8 inch iron rod set at 25.02 feet.

THENCE, N 3°-45'-22"E, a distance of 270.00 feet to a 5/8 inch iron rod set.

THENCE, S 83°-55'-30"E, a distance of 810.00 feet to the point of beginning, passing a 5/8 inch iron rod set at 784.98 feet.

Containing 5.017 acres, of which 0.155 acre is within the highway right-of-way.

The basis for bearings is the west line of Section 9, being N 5°-00'-00" E, and all other bearings are from angles and distances measured in a field survey by Lee Surveying and Mapping Co., Inc. on June 16, 2003.

Description prepared by:



ORIGINAL STAMP IN GREEN

A handwritten signature in black ink, appearing to read 'J. Lee'.

Jeffrey I. Lee
Professional Surveyor 6359
June 20, 2003

L-3576



Lee Surveying and Mapping Co., Inc.

Land Surveys • Topography • Subdivisions • Construction Layout

117 N. Madriver St.
Bellefontaine OH 43311



Phone: (937) 593-7335
Fax: (937) 593-7444

TRACT E-5 5.017 ACRES

Lying in Section 9, Town 3, Range 14, B.M.R.S., Harrison Township, Logan County, Ohio.

Being out of the Countrytyme Grove City, LTD. original 199.482 acre tract as deeded and described in Official Record 653 Page 622, of the Logan County Records of Deeds and being more particularly described as follows:

Beginning at a stone found at the northeast corner of the southwest quarter of Section 9 on the center-line of Township Road 198.

THENCE, with the east line of the southwest quarter of Section 9 and the center-line Township Road 198 (50 feet wide), S 3°-45'-22"W, a distance of 1080.00 feet to a MAG nail set at the TRUE POINT OF BEGINNING.

THENCE, with the east line of the southwest quarter of Section 9 and the center-line of Township Road 198, S 3°-45'-22"W, a distance of 270.00 feet to a MAG nail set.

THENCE, N 83°-55'-30"W, a distance of 810.00 feet to a 5/8 inch iron rod set, passing a 5/8 inch iron rod set at 25.02 feet.

THENCE, N 3°-45'-22"E, a distance of 270.00 feet to a 5/8 inch iron rod set.

THENCE, S 83°-55'-30"E, a distance of 810.00 feet to the point of beginning, passing a 5/8 inch iron rod set at 784.98 feet.

Containing 5.017 acres, of which 0.155 acre is within the highway right-of-way.

The basis for bearings is the west line of Section 9, being N 5°-00'-00" E, and all other bearings are from angles and distances measured in a field survey by Lee Surveying and Mapping Co., Inc. on June 16, 2003.

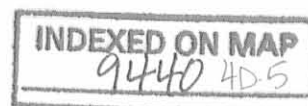
Description prepared by:



ORIGINAL STAMP IN GREEN


Jeffrey I. Lee
Professional Surveyor 6359
June 20, 2003


L-3576



Lee Surveying and Mapping Co., Inc.

Land Surveys • Topography • Subdivisions • Construction Layout

117 N. Madriver St.
Bellefontaine OH 43311



Phone: (937) 593-7335
Fax: (937) 593-7444

TRACT F-6 5.628 ACRES

Lying in Section 9, Town 3, Range 14, B.M.R.S., Harrison Township, Logan County, Ohio.

Being out of the Countrytyme Grove City, LTD. original 199.482 acre tract as deeded and described in Official Record 653 Page 622, of the Logan County Records of Deeds and being more particularly described as follows:

Beginning at a stone found in a monument box at the southeast corner of the southwest quarter of Section 9 and the intersection of center-lines of Township Road 200 and Township Road 198.

THENCE, with the south line of Section 9, the south line of Harrison Township and the center-line of Township Road 200 (34 feet wide), N 85°-41'-39"W, a distance of 173.15 feet to a MAG nail set.

THENCE, N 13°-55'-36"W, a distance of 852.76 feet to a 5/8 inch iron rod set, passing a 5/8 inch iron rod set at 17.90 feet.

THENCE, S 85°-41'-39"E, a distance of 432.19 feet to a MAG nail set, passing a 5/8 inch iron rod set at 407.17 feet.

THENCE, with the east line of the southwest quarter of Section 9 and the center-line of Township Road 198 (50 feet wide), S 3°-45'-22"W, a distance of 809.98 feet to the point of beginning.

Containing 5.628 acres, of which 0.524 acre is within the highway rights-of-way.

The basis for bearings is the west line of Section 9, being N 5°-00'-00" E, and all other bearings are from angles and distances measured in a field survey by Lee Surveying and Mapping Co., Inc. on June 16, 2003.

Description prepared by:



ORIGINAL STAMP IN GREEN

A handwritten signature in black ink, appearing to read 'J. Lee'.

Jeffrey I. Lee
Professional Surveyor 6359
June 20, 2003

L-3576



Lee Surveying and Mapping Co., Inc.

Land Surveys • Topography • Subdivisions • Construction Layout

117 N. Madriver St.
Bellefontaine OH 43311



Phone: (937) 593-7335
Fax: (937) 593-7444

TRACT G-7 7.568 ACRES

Lying in Section 9, Town 3, Range 14, B.M.R.S., Harrison Township, Logan County, Ohio.

Being out of the Countrytyme Grove City, LTD. original 199.482 acre tract as deeded and described in Official Record 653 Page 622, of the Logan County Records of Deeds and being more particularly described as follows:

Beginning at a stone found in a monument box at the southeast corner of the southwest quarter of Section 9 and the intersection of center-lines of Township Road 200 and Township Road 198.

THENCE, with the south line of Section 9, the south line of Harrison Township and the center-line of Township Road 200 (34 feet wide), N 85°-41'-39"W, a distance of 173.15 feet to a MAG nail set at the TRUE POINT OF BEGINNING.

THENCE, with the south line of Section 9, the south line of Harrison Township and the center-line of Township Road 200, N 85°-41'-39"W, a distance of 545.38 feet to a MAG nail set.

THENCE, N 5°-00'-00"E, a distance of 810.00 feet to a 5/8 inch iron rod set, passing a 5/8 inch iron rod set at 17.00 feet.

THENCE, S 85°-41'-39"E, a distance of 268.76 feet to a 5/8 inch iron rod set.

THENCE, S 13°-55'-36"E, a distance of 852.76 feet to the point of beginning, passing a 5/8 inch iron rod set at 834.86 feet.


Containing 7.568 acres, of which 0.211 acre is within the highway right-of-way.

The basis for bearings is the west line of Section 9, being N 5°-00'-00" E, and all other bearings are from angles and distances measured in a field survey by Lee Surveying and Mapping Co., Inc. on June 16, 2003.

Description prepared by:



ORIGINAL STAMP IN GREEN


Jeffrey I. Lee
Professional Surveyor 6359
June 20, 2003

L-3576



Lee Surveying and Mapping Co., Inc.

Land Surveys • Topography • Subdivisions • Construction Layout

117 N. Madriver St.
Bellefontaine OH 43311



Phone: (937) 593-7335
Fax: (937) 593-7444

TRACT H-8 5.020 ACRES

Lying in Section 9, Town 3, Range 14, B.M.R.S., Harrison Township, Logan County, Ohio.

Being out of the Countrytyme Grove City, LTD. original 199.482 acre tract as deeded and described in Official Record 653 Page 622, of the Logan County Records of Deeds and being more particularly described as follows:

Beginning at a stone found in a monument box at the southeast corner of the southwest quarter of Section 9 and the intersection of center-lines of Township Road 200 and Township Road 198.

THENCE, with the south line of Section 9, the south line of Harrison Township and the center-line of Township Road 200 (34 feet wide), N 85°-41'-39"W, a distance of 718.53 feet to a MAG nail set at the true point of beginning.

THENCE, with the south line of Section 9, south line of Harrison Township and the center-line of Township Road 200, N 85°-41'-39"W, a distance of 270.00 feet to a MAG nail set.

THENCE, N 5°-00'-00"E, a distance of 810.00 feet to a 5/8 inch iron rod set, passing a 5/8 inch iron rod set at 17.00 feet.

THENCE, S 85°-41'-39"E, a distance of 270.00 feet to a 5/8 inch iron rod set.

THENCE, S 5°-00'-00"W, a distance of 810.00 feet to the point of beginning, passing a 5/8 inch iron rod set at 793.00 feet.

Containing 5.020 acres, of which 0.105 acre is within the highway right-of-way.

The basis for bearings is the west line of Section 9, being N 5°-00'-00" E, and all other bearings are from angles and distances measured in a field survey by Lee Surveying and Mapping Co., Inc. on June 16, 2003.


Description prepared by:



ORIGINAL STAMP IN GREEN


Jeffrey I. Lee
Professional Surveyor 6359
June 20, 2003

L-3576



Lee Surveying and Mapping Co., Inc.

Land Surveys • Topography • Subdivisions • Construction Layout

117 N. Madriver St.
Bellefontaine OH 43311



Phone: (937) 593-7335
Fax: (937) 593-7444

TRACT J-9 5.020 ACRES

Lying in Section 9, Town 3, Range 14, B.M.R.S., Harrison Township, Logan County, Ohio.

Being out of the Countrytyme Grove City, LTD. original 199.482 acre tract as deeded and described in Official Record 653 Page 622, of the Logan County Records of Deeds and being more particularly described as follows:

Beginning at a stone found in a monument box at the southeast corner of the southwest quarter of Section 9 and the intersection of center-lines of Township Road 200 and Township Road 198.

THENCE, with the south line of Section 9, the south line of Harrison Township and the center-line of Township Road 200 (34 feet wide), N 85°-41'-39"W, a distance of 988.53 feet to a MAG nail set at the true point of beginning.

THENCE, with the south line of Section 9, south line of Harrison Township and the center-line of Township Road 200, N 85°-41'-39"W, a distance of 270.00 feet to a MAG nail set.

THENCE, N 5°-00'-00"E, a distance of 810.00 feet to a 5/8 inch iron rod set, passing a 5/8 inch iron rod set at 17.00 feet.

THENCE, S 85°-41'-39"E, a distance of 270.00 feet to a 5/8 inch iron rod set.

THENCE, S 5°-00'-00"W, a distance of 810.00 feet to the point of beginning, passing a 5/8 inch iron rod set at 793.00 feet.

Containing 5.020 acres, of which 0.105 acre is within the highway right-of-way.

The basis for bearings is the west line of Section 9, being N 5°-00'-00" E, and all other bearings are from angles and distances measured in a field survey by Lee Surveying and Mapping Co., Inc. on June 16, 2003.

Description prepared by:



ORIGINAL STAMP IN GREEN

A handwritten signature in black ink, appearing to read 'Jeffrey I. Lee'.

Jeffrey I. Lee
Professional Surveyor 6359
June 20, 2003

L-3576



Lee Surveying and Mapping Co., Inc.

Land Surveys • Topography • Subdivisions • Construction Layout

117 N. Madriver St.
Bellefontaine OH 43311



Phone: (937) 593-7335
Fax: (937) 593-7444

TRACT K-10 5.015 ACRES

Lying in Section 9, Town 3, Range 14, B.M.R.S., Harrison Township, Logan County, Ohio.

Being out of the Countrytyme Grove City, LTD. original 199.482 acre tract as deeded and described in Official Record 653 Page 622, of the Logan County Records of Deeds and being more particularly described as follows:

Beginning at a stone found in a monument box at the southeast corner of the southwest quarter of Section 9 and the intersection of center-lines of Township Road 200 and Township Road 198.

THENCE, with the south line of Section 9, the south line of Harrison Township and the center-line of Township Road 200 (34 feet wide), N 85°-41'-39"W, a distance of 1258.53 feet to a MAG nail set at the true point of beginning.

THENCE, with the south line of Section 9, south line of Harrison Township and the center-line of Township Road 200 (60 feet wide), the following 2 (two) courses:

N 85°-41'-39"W, a distance of 92.12 feet to a MAG nail set.

N 81°-32'-58"W, a distance of 177.88 feet to a MAG nail set.

THENCE, N 5°-00'-00"E, a distance of 810.00 feet to a 5/8 inch iron rod set, passing a 5/8 inch iron rod set at 30.05 feet.

THENCE, S 81°-32'-58"E, a distance of 177.88 feet to a 5/8 inch iron rod set.

THENCE, S 85°-41'-39"E, a distance of 92.12 feet to a 5/8 inch iron rod set.

THENCE, S 5°-00'-00"W, a distance of 810.00 feet to the point of beginning, passing a 5/8 inch iron rod set at 793.00 feet.

Containing 5.015 acres, of which 0.158 acre is within the highway right-of-way.

The basis for bearings is the west line of Section 9, being N 5°-00'-00" E, and all other bearings are from angles and distances measured in a field survey by Lee Surveying and Mapping Co., Inc. on June 16, 2003.

Description prepared by:



ORIGINAL STAMP IN GREEN

A handwritten signature in black ink, appearing to read 'Jeffrey I. Lee'.

Jeffrey I. Lee
Professional Surveyor 6359
June 20, 2003

L-3576



Lee Surveying and Mapping Co., Inc.

Land Surveys • Topography • Subdivisions • Construction Layout

117 N. Madriver St.
Bellefontaine OH 43311



Phone: (937) 593-7335
Fax: (937) 593-7444

TRACT L-11 5.012 ACRES

Lying in Section 9, Town 3, Range 14, B.M.R.S., Harrison Township, Logan County, Ohio.

Being out of the Countrytyme Grove City, LTD. original 199.482 acre tract as deeded and described in Official Record 653 Page 622, of the Logan County Records of Deeds and being more particularly described as follows:

Beginning at a stone found in a monument box at the southeast corner of the southwest quarter of Section 9 and the intersection of center-lines of Township Road 200 and Township Road 198.

THENCE, with the south line of Section 9, the south line of Harrison Township and the center-line of Township Road 200 (34 feet wide), N 85°-41'-39"W, a distance of 1350.65 feet to a MAG nail set.

THENCE, with the south line of Section 9, the south line of Harrison Township and the center-line of Township Road 200 (60 feet wide), N 81°-32'-58"W, a distance of 177.88 feet to a MAG nail set at the TRUE POINT OF BEGINNING.

THENCE, with the south line of Section 9, the south line of Harrison Township and the center-line of Township Road 200 (60 feet wide), N 81°-32'-58" W, a distance of 270.00 feet to a MAG nail set.

THENCE, N 5°-00'-00"E, a distance of 810.00 feet to a 5/8 inch iron rod set, passing a 5/8 inch iron rod set at 30.05 feet.

THENCE, S 81°-32'-58"E, a distance of 270.00 feet to a 5/8 inch iron rod set.

THENCE, S 5°-00'-00"W, a distance of 810.00 feet to the point of beginning, passing a 5/8 inch iron rod set at 779.95 feet.

Containing 5.012 acres, of which 0.186 acre is within the highway right-of-way.

The basis for bearings is the west line of Section 9, being N 5°-00'-00" E, and all other bearings are from angles and distances measured in a field survey by Lee Surveying and Mapping Co., Inc. on June 16, 2003.

Description prepared by:



ORIGINAL STAMP IN GREEN

A handwritten signature in black ink, appearing to read 'Jeffrey I. Lee'.

Jeffrey I. Lee
Professional Surveyor 6359
June 20, 2003

L-3576



Lee Surveying and Mapping Co., Inc.

Land Surveys • Topography • Subdivisions • Construction Layout

117 N. Madriver St.
Bellefontaine OH 43311



Phone: (937) 593-7335
Fax: (937) 593-7444

TRACT M-12 5.012 ACRES

Lying in Section 9, Town 3, Range 14, B.M.R.S., Harrison Township, Logan County, Ohio.

Being out of the Countrytyme Grove City, LTD. original 199.482 acre tract as deeded and described in Official Record 653 Page 622, of the Logan County Records of Deeds and being more particularly described as follows:

Beginning at a stone found in a monument box at the southeast corner of the southwest quarter of Section 9 and the intersection of center-lines of Township Road 200 and Township Road 198.

THENCE, with the south line of Section 9, the south line of Harrison Township and the center-line of Township Road 200 (34 feet wide), N 85°-41'-39"W, a distance of 1350.65 feet to a MAG nail set.

THENCE, with the south line of Section 9, the south line of Harrison Township and the center-line of Township Road 200 (60 feet wide), N 81°-32'-58"W, a distance of 764.63 feet to a MAG nail set at the TRUE POINT OF BEGINNING.

THENCE, with the south line of Section 9, the south line of Harrison Township and the center-line of Township Road 200 (60 feet wide), N 81°-32'-58" W, a distance of 270.00 feet to a MAG nail set.

THENCE, N 5°-00'-00"E, a distance of 810.00 feet to a 5/8 inch iron rod set, passing a 5/8 inch iron rod set at 30.05 feet.

THENCE, S 81°-32'-58"E, a distance of 270.00 feet to a 5/8 inch iron rod set.

THENCE, S 5°-00'-00"W, a distance of 810.00 feet to the point of beginning, passing a 5/8 inch iron rod set at 779.95 feet.

Containing 5.012 acres, of which 0.186 acre is within the highway right-of-way.

The basis for bearings is the west line of Section 9, being N 5°-00'-00" E, and all other bearings are from angles and distances measured in a field survey by Lee Surveying and Mapping Co., Inc. on June 16, 2003.




ORIGINAL STAMP IN GREEN

Description prepared by:

A handwritten signature in black ink, appearing to read 'Jeffrey I. Lee'.

Jeffrey I. Lee
Professional Surveyor 6359
June 20, 2003

L-3576



Lee Surveying and Mapping Co., Inc.

Land Surveys • Topography • Subdivisions • Construction Layout

117 N. Madriver St.
Bellefontaine OH 43311



Phone: (937) 593-7335
Fax: (937) 593-7444

TRACT N-13 136.124 ACRES

Lying in Section 9 and Section 15, Town 3, Range 14, B.M.R.S., Harrison Township, Logan County, Ohio.

Being out of the Countrytyme Grove City, LTD. original 199.482 acre tract as deeded and described in Official Record 653 Page 622, of the Logan County Records of Deeds and being more particularly described as follows:

Beginning at a stone found in a monument box at the southeast corner of the southwest quarter of Section 9 and the intersection of center-lines of Township Road 200 and Township Road 198.

THENCE, with the south line of Section 9, the south line of Harrison Township and the center-line of Township Road 200 (34 feet wide), N 85°-41'-39"W, a distance of 1350.65 feet to a MAG nail set.

THENCE, with the south line of Section 9, the south line of Harrison Township and the center-line of Township Road 200 (60 feet wide), N 81°-32'-58"W, a distance of 447.88 feet to a MAG nail set at the TRUE POINT OF BEGINNING.

THENCE, with the south line of Section 9, the south line of Harrison Township and the center-line of Township Road 200 (60 feet wide), N 81°-32'-58" W, a distance of 316.75 feet to a MAG nail set.

THENCE, N 5°-00'-00" E, a distance of 810.00 feet to a 5/8 inch iron rod set, passing a 5/8 inch iron rod set at 30.05 feet.

THENCE, N 81°-32'-58" W, a distance of 270.00 feet to a 5/8 inch iron rod set.

THENCE, S 5°-00'-00" W, a distance of 810.00 feet to a MAG nail set, passing a 5/8 inch iron rod set at 779.95 feet.

THENCE, with the south line of Section 9, the south line of Harrison Township and the center-line of Township Road 200 (60 feet wide), N 81°-32'-58" W, a distance of 316.75 feet to a P.K. nail with shiner found on the southwest corner of Section 9 on the center-line of Township Road 200 at Township Road 200 center-line station 60+18.83 (Logan Co. Eng. Field Book 709, Pg. 55).

THENCE, with the west line of Section 9 and the east line of the Shirley M. MacKinnon original 80.40 acre tract (O.R. 246, Pg. 487, Parcel I) and the east line of the Jean Ann Toriello original 30 acre tract (O.R. 439, Pg. 703), N 5°-00'-00" E, a distance of 1813.48 feet to a 5/8 inch iron rod set, passing a 5/8 inch iron rod set at 30.00 feet.

THENCE, with the north line of the said 30 acre tract, N 85°-52'-25" W, a distance of 1675.59 feet to a 5/8 inch iron rod set, passing a steel I-beam post at 24.90 feet.

THENCE, with the east line of the Shirley M. Saxton original 50.00 acre tract (O.R. 313, Pg. 19, Tract I), N 4°-01'-09" E, a distance of 863.21 feet to a 5/8 inch iron rod set.

THENCE, with the north line of the southeast quarter of Section 15, the south line of the Billy W. Gillenwater 0.9875 acre tract (O.R. 57, Pg. 246) and the south lines of the Jerry L. Hoge 5.00 acre tract (O.R. 392, Pg. 606) and the Sharon K. Hoge original 38.856 acre tract (O.R. 550, Pg. 216), S 85°-54'-49" E, a distance of 1690.39 feet to a point at the northeast corner of the southeast quarter of Section 15, referenced by a 5/8 inch iron rod set S 5°-00'-00" W, at distance of 20.00 feet.

THENCE, with the north line of the southwest quarter of Section 9, the south line of the John M. Dickerson original 84.06 acre tract (O.R. 626, Pg. 738), and the south line of the

Lee Surveying and Mapping Co., Inc.

Land Surveys • Topography • Subdivisions • Construction Layout

117 N. Madriver St.
Bellefontaine OH 43311



Phone: (937) 593-7335
Fax: (937) 593-7444

Richard F. Detrick 1.0 acre tract (Vol. 355, Pg. 547), S 83°-55'-30" E, a distance of 1831.46 feet to a 5/8 inch iron rod set.

THENCE, S 3°-45'-22" W, a distance of 1350.00 feet to a 5/8 inch iron rod set.

THENCE, S 83°-55'-30" E, a distance of 810.00 feet to a MAG nail set, passing a 5/8 inch iron rod set at 784.98 feet.

THENCE, with the center-line of Township Road 198 (50 feet wide) and the east line of the southwest quarter of Section 9, S 3°-45'-22" W, a distance of 534.03 feet to a MAG nail set.

THENCE, N 85°-41'-39" W, a distance of 1333.07 feet to a 5/8 inch iron rod set, passing a 5/8 inch iron rod set at 25.02 feet.

THENCE, N 81°-32'-58" W, a distance of 447.88 feet to a 5/8 inch iron rod set.

THENCE, S 5°-00'-00" W, a distance of 810.00 feet to the point of beginning, passing a 5/8 inch iron rod set at 779.95 feet.

Containing 136.124 acres, of which 0.743 acre is within the highway rights-of-way, 102.750 acres are in Section 9 and 33.374 acres are in Section 15.

The basis for bearings is the west line of Section 9, being N 5°-00'-00" E, and all other bearings are from angles and distances measured in a field survey by Lee Surveying and Mapping Co., Inc. on June 16, 2003.


Description prepared by:

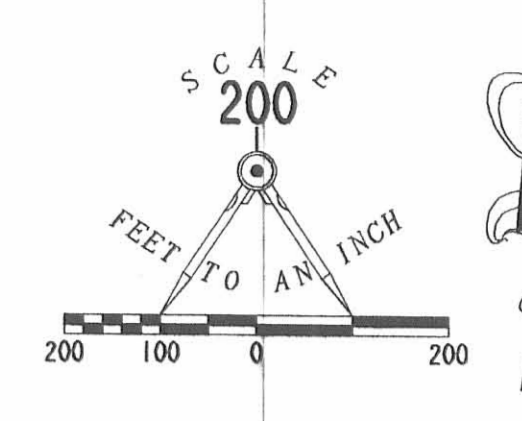


ORIGINAL STAMP IN GREEN


Jeffrey I. Lee
Professional Surveyor 6359
June 20, 2003

L-3576





- LEGEND**
- 5/8 INCH IRON ROD SET
 - 3/4 INCH IRON BAR FOUND
 - ⊠ STONE FOUND
 - ⊞ P.K. NAIL WITH SHINER FOUND
 - ⊞ STONE FOUND IN A MONUMENT BOX
 - MAG NAIL SET
 - ⊞ RAILROAD SPIKE FOUND
 - STEEL "I" BEAM POST FOUND
 - ⊞ WOOD POST FOUND

SURVEY OF 13 TRACTS OUT OF THE COUNTRYTME GROVE CITY, LTD 199.482 ACRE TRACT OFFICIAL RECORD 653, PAGE 622 SECTION 9 AND SECTION 15 TOWN 3, RANGE 14, B.M.R.S. HARRISON TOWNSHIP LOGAN COUNTY, OHIO

TOWNSHIP ROAD 198 (50')

TOWNSHIP ROAD 200 (60')

I HEREBY STATE TO THE TITLE COMPANY, L.T.D. AND HUNTINGTON NATIONAL BANK THAT I HAVE SURVEYED THE PROPERTY IN THE FOREGOING TITLE CAPTION AND THAT SAID SURVEY IS TRUE AND ACCURATE TO THE BEST OF MY KNOWLEDGE AND BELIEF.



JEFFREY L. LEE
PROFESSIONAL SURVEY 6359
JUNE 16, 2003
COPYRIGHT 2003 BY:
LEE SURVEYING & MAPING CO., INC.
117 North Medriver Street
BELLEFONTAINE, OHIO 43311
(937) 593-7335
RDETRIC2

ORIGINAL STAMP IN GREEN D 407 L-3576-1

INDEXED ON MAP 9440 4P

COUNTY HIGHWAY 11 (60')

C.H. 11 (50')

SHIRLEY M. SAXTON,
JEAN A. TORIELLO AND
JACK E. CULP
ORIG. 50.00 ACRES
O.R. 313, PG. 19
TRACT I

JERRY L. HOGE AND
SHARON K. HOGE
5.00 ACRES
O.R. 392, PG. 606

SHARON K. HOGE AND
JERRY L. HOGE
ORIG. 38.856 ACRES
O.R. 550, PG. 216

BILLY W. GILLENWATER
DONNA J. GILLENWATER
0.9875 ACRE
O.R. 57, PG. 246

C.H. 11 STA. 177+51.2
F.B. 702, PG. 21
LOGAN CO. ENG. FILES

COUNTRYTME GROVE CITY, LTD
199.482 ACRES
O.R. PG. ___

JEAN ANN TORIELLO
ORIG. 30 ACRES
O.R. 439, PG. 703

SHIRLEY M. MCKINNON
ORIG. 80.40 ACRE
O.R. 246, PG. 487, PAR. 1

COUNTRYTME GROVE CITY, LTD
199.482 ACRES
O.R. 653, PG. 622

**TRACT N-13
136.124 ACRES**
OF WHICH 0.743 ACRE IS WITHIN
THE HIGHWAY RIGHTS-OF-WAY
102.750 ACRES ARE IN SECTION 9 AND
33.374 ACRES ARE IN SECTION 15

JOHN M. DICKERSON AND
LISA R. DICKERSON
ORIG. 84.06 ACRE
O.R. 626, PG. 738

RICHARD F. DETRICK AND
ARLETHA M. DETRICK
1.0 ACRES
VOL. 355, PG. 547

**TRACT A-1
5.017 ACRES**
OF WHICH 0.155 ACRE IS WITHIN
THE HIGHWAY RIGHTS-OF-WAY

**TRACT B-2
5.017 ACRES**
OF WHICH 0.155 ACRE IS WITHIN
THE HIGHWAY RIGHTS-OF-WAY

**TRACT C-3
5.017 ACRES**
OF WHICH 0.155 ACRE IS WITHIN
THE HIGHWAY RIGHTS-OF-WAY

**TRACT D-4
5.017 ACRES**
OF WHICH 0.155 ACRE IS WITHIN
THE HIGHWAY RIGHTS-OF-WAY

**TRACT E-5
5.017 ACRES**
OF WHICH 0.155 ACRE IS WITHIN
THE HIGHWAY RIGHTS-OF-WAY

**TRACT M-12
5.012 ACRES**
OF WHICH 0.186 ACRE IS WITHIN
THE HIGHWAY RIGHTS-OF-WAY

**TRACT L-11
5.012 ACRES**
OF WHICH 0.186 ACRE IS WITHIN
THE HIGHWAY RIGHTS-OF-WAY

**TRACT K-10
5.015 ACRES**
OF WHICH 0.189 ACRE IS WITHIN
THE HIGHWAY RIGHTS-OF-WAY

**TRACT J-9
5.020 ACRES**
OF WHICH 0.105 ACRE IS WITHIN
THE HIGHWAY RIGHTS-OF-WAY

**TRACT H-8
5.020 ACRES**
OF WHICH 0.105 ACRE IS WITHIN
THE HIGHWAY RIGHTS-OF-WAY

**TRACT G-7
7.568 ACRES**
OF WHICH 0.211 ACRE IS WITHIN
THE HIGHWAY RIGHTS-OF-WAY

**TRACT F-6
5.028 ACRES**
OF WHICH 0.211 ACRE IS WITHIN
THE HIGHWAY RIGHTS-OF-WAY

T.R. 200 STA. 47+12.71
F.B. 709, PG. 55
LOGAN CO. ENG. FILES

T.R. 200 STA. 60+18.83
F.B. 709, PG. 55
LOGAN CO. ENG. FILES

HARRISON TOWNSHIP
SET OVER A STONE FOUND
T.R. 200 STA. 73+70.19
F.B. 709, PG. 55
LOGAN CO. ENG. FILES

**TOWNSHIP ROAD 200
(WIDTH VARIES)**

T.R. 200 STA. 87+20.98
F.B. 709, PG. 55
LOGAN CO. ENG. FILES

2 WORKING DAYS
BEFORE YOU DIG
CALL TOLL FREE 800-362-2764
OHIO UTILITIES PROTECTION SERVICE.