


REC'D 3-31-04 SMM OK

Lee Surveying and Mapping Co., Inc.

Land Surveys • Topography • Subdivisions • Construction Layout

117 N. Madriver St.
Bellefontaine OH 43311



Phone: (937) 593-7335
Fax: (937) 593-7444

ANDERSON 20.00 FEET STORM DRAINAGE EASEMENT

Lying in Virginia Military Survey 9904, Village of Huntsville, McArthur Township, Logan County, Ohio.

Being a 20.00 feet wide storm drainage easement through the W. Daniel Anderson and Deborah S. Anderson, Lots 88 and 89 of the Wishart Addition to the Village of Huntsville (Plat Cabinet A, Slide 164) as deeded in Official Record 375, Page 780 of the Logan County Records of Deeds and being more particularly described as follows:

Beginning at a point at the intersection of the south right-of-way of Napoleon Street (60 feet wide) and the west right-of way of Emory Street (40 feet wide) and the northeast corner of Lot 89.

THENCE, with the west right-of-way of Emory Street, S 23°-07'-40"W, a distance of 2.53 feet to a point at the TRUE POINT OF BEGINNING.

THENCE, with the west right-of-way of Emory Street, S 23°-07'-40"W, a distance of 20.32 feet to a point.

THENCE, N 56°-45'-53"W, a distance of 58.88 feet to a point.

THENCE, N 15°-15'-17"W, a distance of 17.77 feet to a point.

THENCE, with the south right-of-way of Napoleon Street, S 65°-42'-02"E, a distance of 52.95 feet to a point.

THENCE, S 56°-45'-53"E, a distance of 16.31 feet to the point of beginning.

The basis for bearings is the center-line of Napoleon Street, being S 65°-42'-02"E, and all other bearings are from deed description.




ORIGINAL STAMP IN GREEN

Description prepared by:

A handwritten signature in black ink, appearing to read 'Jeffrey I. Lee'.
Jeffrey I. Lee
Professional Surveyor 6359
March 24, 2004

L-3644




REC'D 3-31-04 GJM OK

Lee Surveying and Mapping Co., Inc.

Land Surveys • Topography • Subdivisions • Construction Layout

117 N. Madriver St.
Bellefontaine OH 43311



Phone: (937) 593-7335
Fax: (937) 593-7444

ANDERSON 10.00 FEET TEMPORARY WORK EASEMENT

Lying in Virginia Military Survey 9904, Village of Huntsville, McArthur Township, Logan County, Ohio.

Being a 10.00 feet wide temporary work easement through the W. Daniel Anderson and Deborah S. Anderson, Lots 88 and 89 of the Wishart Addition to the Village of Huntsville (Plat Cabinet A, Slide 164) as deeded in Official Record 375, Page 780 of the Logan County Records of Deeds and being more particularly described as follows:

Beginning at a point at the intersection of the south right-of-way of Napoleon Street (60 feet wide) and the west right-of way of Emory Street (40 feet wide) and the northeast corner of Lot 89.

THENCE, with the west right-of-way of Emory Street, S 23°-07'-40"W, a distance of 22.85 feet to a point at the TRUE POINT OF BEGINNING.

THENCE, with the west right-of-way of Emory Street, S 23°-07'-40"W, a distance of 10.16 feet to a point.

THENCE, N 56°-45'-53"W, a distance of 64.45 feet to a point.

THENCE, N 15°-15'-17"W, a distance of 29.85 feet to a point.

THENCE, with the south right-of-way of Napoleon Street, S 65°-42'-02"E, a distance of 12.97 feet to a point.

THENCE, S15°-15'-17"E, a distance of 17.77 feet to a point.

THENCE, S 56°-45'-53"E, a distance of 58.88 feet to the point of beginning.

The basis for bearings is the center-line of Napoleon Street, being S 65°-42'-02"E, and all other bearings are from deed description.




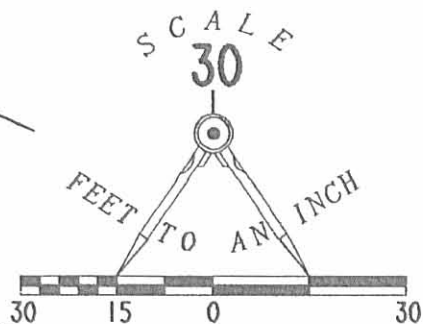
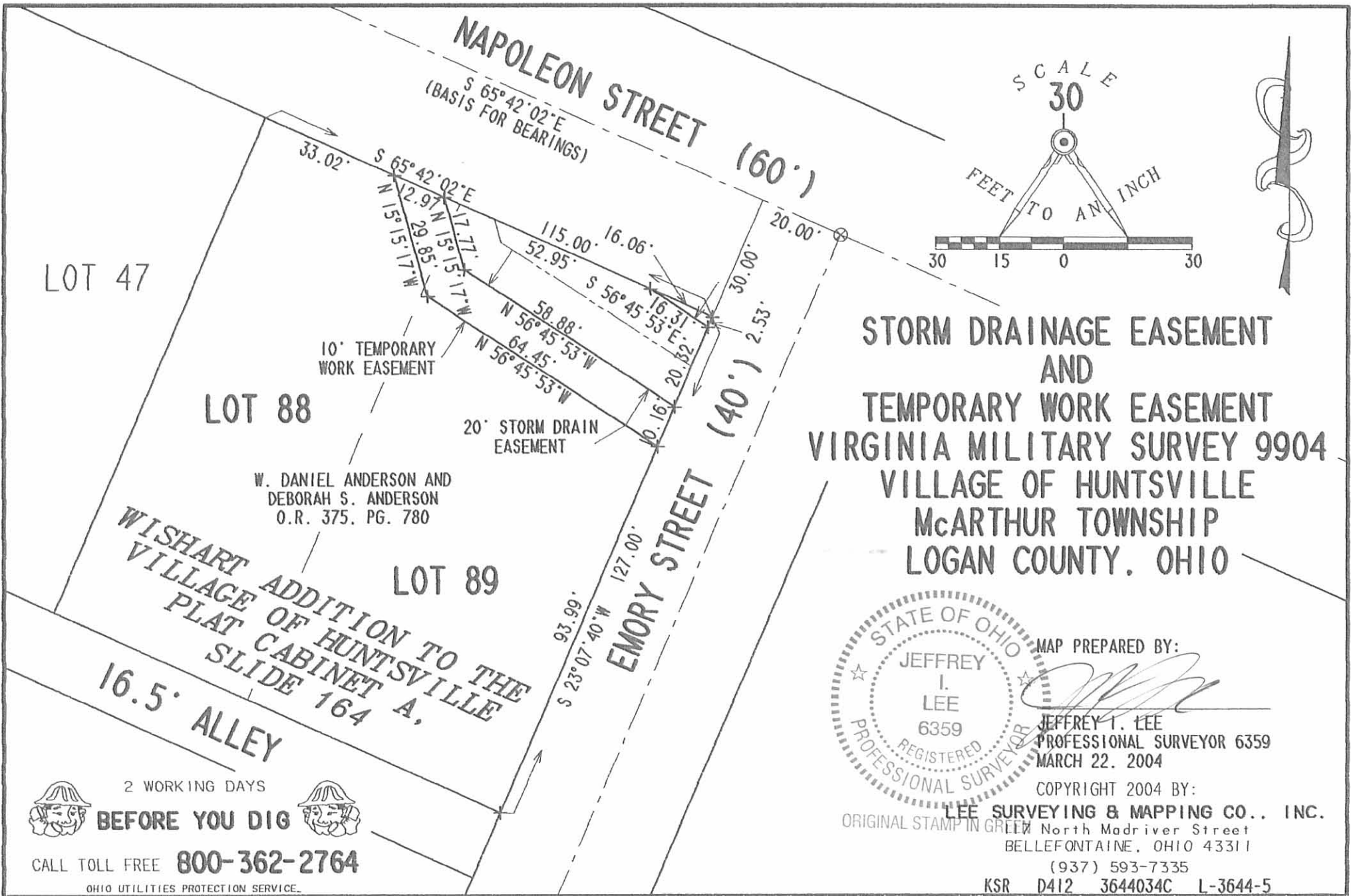
ORIGINAL STAMP IN GREEN

Description prepared by:

Jeffrey I. Lee
Professional Surveyor 6359
March 24, 2004

L-3644



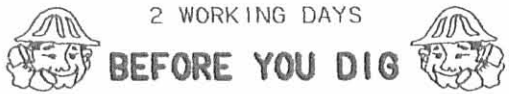


**STORM DRAINAGE EASEMENT
 AND
 TEMPORARY WORK EASEMENT
 VIRGINIA MILITARY SURVEY 9904
 VILLAGE OF HUNTSVILLE
 McARTHUR TOWNSHIP
 LOGAN COUNTY, OHIO**



MAP PREPARED BY:
 JEFFREY I. LEE
 PROFESSIONAL SURVEYOR 6359
 MARCH 22, 2004

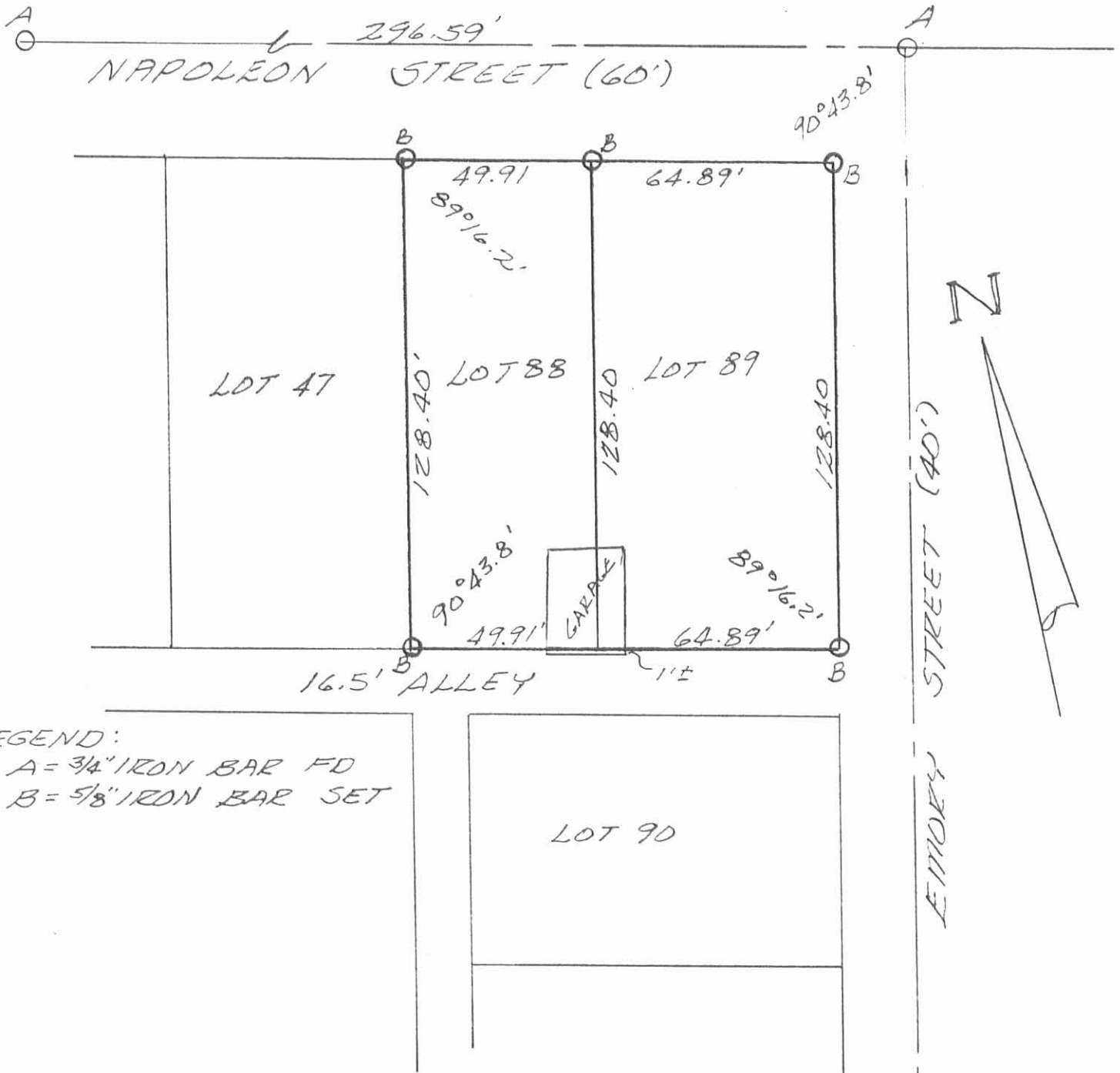
COPYRIGHT 2004 BY:
LEE SURVEYING & MAPPING CO., INC.
 17 North Madriver Street
 BELLEFONTAINE, OHIO 43311
 (937) 593-7335
 KSR D412 3644034C L-3644-5



CALL TOLL FREE **800-362-2764**
 OHIO UTILITIES PROTECTION SERVICE.

INDEXED ON MAP
 7639 IP

REC'D 3-31-04 SMM/MLC



LEGEND:

- A = $\frac{3}{4}$ " IRON BAR FD
- B = $\frac{5}{8}$ " IRON BAR SET

SURVEY OF LOTS 88 AND 89 OF
 WISHART ADDITION TO VILLAGE
 OF HUNTSVILLE, OHIO.
 JUNE, 1987
 SCALE: 1" = 40'

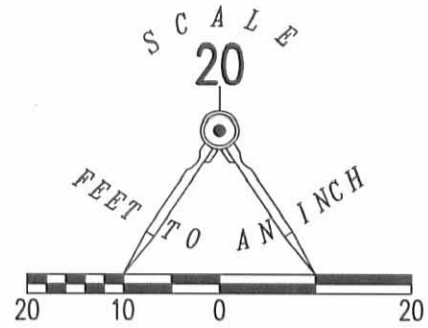
INDEXED ON MAP
 7639 2P



Leslie H. Geeslin
 LESLIE H. GEESLIN
 RUSHSVANIA, OHIO

RECID 5-9-11 SMJ OK

NAPOLEON STREET (60 FEET WIDE)

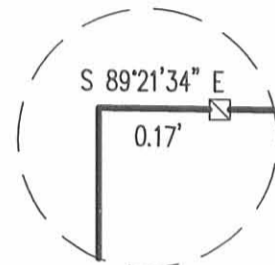
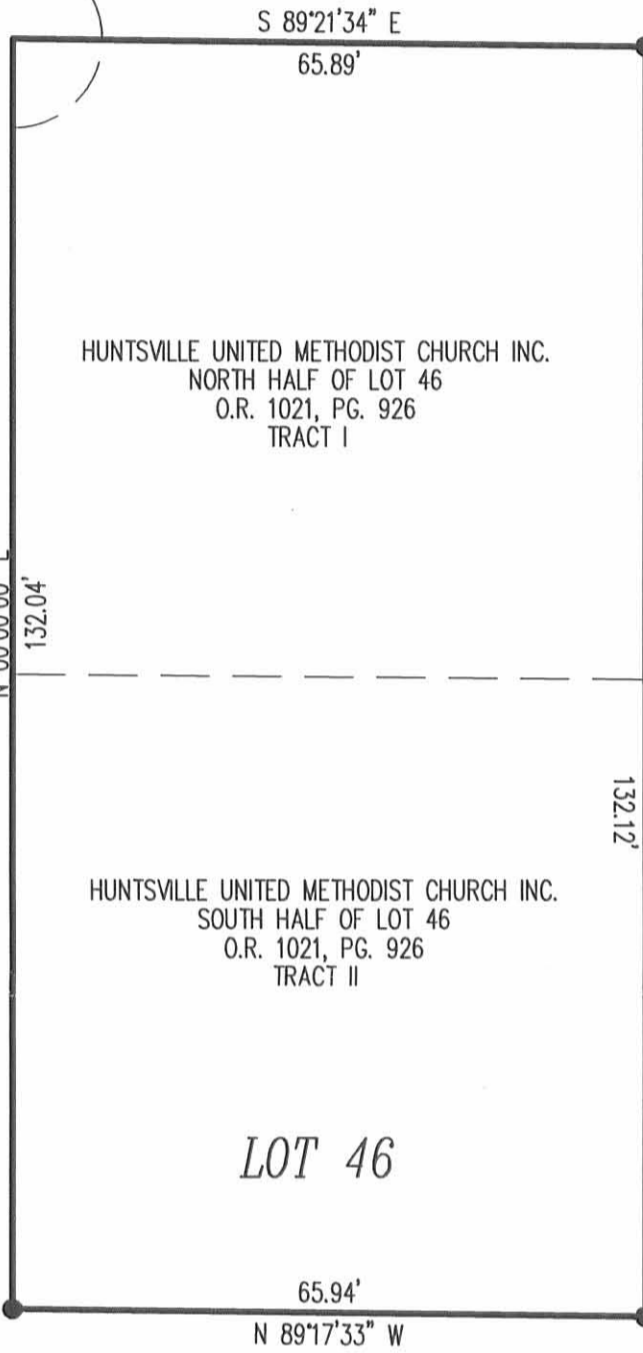


FRUIT STREET (60 FEET WIDE)

SEE DETAIL



BASIS FOR BEARINGS
N 00°00'00" E



DETAIL NOT TO SCALE

W. DANIEL ANDERSON
LOT 47
O.R. 218, PG. 704

HOVER ADDITION No. 2
PLAT CABINET A, SLIDE 159

LOT 46

LOT 47

A RETRACEMENT SURVEY OF THE
HUNTSVILLE UNITED METHODIST CHURCH INC.
NORTH AND SOUTH HALF OF LOT 46
OFFICIAL RECORD 1021, PAGE 926
TRACTS I AND II
HOVER ADDITION No. 2
PLAT CABINET A, SLIDE 159
VILLAGE OF HUNTSVILLE
McARTHUR TOWNSHIP
LOGAN COUNTY, OHIO

LEGEND

- 5/8 INCH IRON ROD SET WITH PLASTIC I.D. CAP STAMPED "LSM 7437"
- ☐ 3/4 SQUARE BAR FOUND



ORIGINAL STAMP IN GREEN

SURVEYED BY:

William K. Bruce
WILLIAM K. BRUCE
PROFESSIONAL SURVEYOR 7437
APRIL 29, 2011

COPYRIGHT 2011 BY:
LEE SURVEYING & MAPPING CO., INC.
117 North Modriver Street
BELLEFONTAINE, OHIO 43311
(937) 593-7335

2 WORKING DAYS
BEFORE YOU DIG
CALL TOLL FREE **800-362-2764**
OHIO UTILITIES PROTECTION SERVICE

INDEXED ON MAP
7639 3P

ADW D0411 51040311 L-5104-3