

Received 9-6-94 OK GCH



# Lee Surveying and Mapping Co.



Farm Surveys • Lot Surveys • Topography • Subdivisions • Construction Layout

143 EAST COLUMBUS AVENUE  
BELLEFONTAINE, OHIO 43311

(513) 593-7335

JEFFREY I. LEE, P.S.

## TRELL YOCUM 1.155 ACRES

Lying in Virginia Military Survey 3139, Jefferson Township, Logan County, Ohio.

Being out of the Trell H. Yocum original 116.632 acre tract as deeded and described in Official Record 163, Page 639, Parcel II, Tract I of the Logan County Records of Deeds and being more particularly described as follows:

Beginning at a 3/4 inch metal pipe found on the northeast corner of Kamp-A-Lott No. 2, Lot 94 and the south line of Miami Drive (40 feet wide).

THENCE, with the southerly lines of Miami Drive the following three courses:

N 86°-44'-49" E, a distance of 50.43 feet to a 5/8 inch iron rod found.

166.76 feet on a curve to the left having a central angle of 29°-39'-56", a radius of 322.08 feet, on a chord bearing N 71°-57'-00" E, a chord distance of 164.90 feet to a 5/8 inch iron rod found.

N 58°-15'-17" E, a distance of 127.84 feet to a 5/8 inch iron rod found.

THENCE, with the lines of the Kamp-A-Lott Property Owners Association, Inc. 1.65 acre tract (Vol. 386, Pg. 142, Tr. II) the following three courses:

S 54°-46'-21" E, a distance of 168.50 feet to a 5/8 inch iron rod found.

S 12°-14'-19" E, a distance of 48.97 feet to a 5/8 inch iron rod found.

N 85°-33'-30" E, a distance of 142.98 feet to a 5/8 inch iron rod found.

THENCE, S 84°-20'-46" W, a distance of 802.44 feet to a 5/8 inch iron rod set.

THENCE, S 85°-50'-43" W, a distance of 232.06 feet to a 5/8 inch iron rod set, passing a 5/8 inch iron rod set at 164.04 feet.

THENCE, S 89°-35'-15" W, a distance of 151.46 feet to a 5/8 inch iron rod found at the most southerly corner of Lot 107.

THENCE, with the south line of Kamp-A-Lott Section No. 2, N 85°-31'-37" E, a distance of 615.91 feet to a 5/8 inch iron rod found at the southeast corner of Lot 94, passing a 5/8 inch iron rod set for reference at 396.12 feet.

THENCE, with the easterly line of Lot 94, N 32°-18'-04" W, a distance of 72.98 feet to the point of beginning.

Containing 1.155 acres.

The basis for bearings is based upon the west line of Kamp-A-Lott No. 1 Lot 40 being S 26°-12'-00" W, and all other bearings are from angles and distances measured in a field survey by Lee Surveying and Mapping Company on August 4, 1994.

Description prepared by:



Jeffrey I. Lee  
Professional Surveyor 6359  
August 26, 1994  
Rev. September 6, 1994

L 1790

ORIGINAL STAMP IN GREEN

INDEXED ON MAP  
55561D-1

Received 9-6-94 OK GRH



# Lee Surveying and Mapping Co.



Farm Surveys • Lot Surveys • Topography • Subdivisions • Construction Layout

143 EAST COLUMBUS AVENUE  
BELLEFONTAINE, OHIO 43311

(513) 593-7335

JEFFREY I. LEE, P.S.

## TRELL YOCUM 3.372 ACRES

Lying in Virginia Military Survey 3139, Jefferson Township, Logan County, Ohio.

Being out of the Trell H. Yocum original 116.632 acre tract as deeded and described in Official Record 163, Page 639, Parcel II, Tract I of the Logan County Records of Deeds and being more particularly described as follows:

Beginning at a railroad spike found on the center-line of County Highway 25 at the north corner of the Maurice B. Blue 1.24 acre tract (Vol. 316, Pg. 960).

THENCE, with the lines of the said 1.24 acre tract the following four courses:

S 53°-16'-50" W, a distance of 169.49 feet to a 5/8 inch iron rod found.

S 21°-01'-38" E, a distance of 103.82 feet to a wood corner post found, passing a 5/8 inch iron rod set for reference at 101.82 feet.

S 34°-19'-24" E, a distance of 169.02 feet to a 5/8 inch iron rod set, passing a 5/8 inch iron rod set for reference at 2.00 feet.

S 3°-12'-09" E, a distance of 170.27 feet to a 5/8 inch iron rod found.

THENCE, S 86°-45'-49" W, a distance of 386.17 feet to a 5/8 inch iron rod found at the southeast corner of the Kamp-A-Lott Property Owners Association, Inc. 1.65 acre tract (Vol. 386, Pg. 142, Tr. II).

THENCE, with the lines of the said 1.65 acre tract the following three courses:

N 29°-47'-17" E, a distance of 215.00 feet to a 5/8 inch iron rod found.

N 68°-12'-29" W, a distance of 94.89 feet to a 5/8 inch iron rod found.

N 54°-12'-14" W, a distance of 162.71 feet to a 5/8 inch iron rod set.

THENCE, with the southerly line of Miami Drive (40 feet wide) the following seven courses:

11.93 feet on a curve to the right having a central angle of 22°-46'-34", a radius of 30.00 feet, on a chord bearing N 63°-58'-35" E, a chord distance of 11.85 feet to a 5/8 inch iron rod set.

N 75°-21'-52" E, a distance of 130.72 feet to a 5/8 inch iron rod set.

90.31 feet on a curve to the left having a central angle of 37°-58'-01", a radius of 136.28 feet, on a chord bearing N 56°-22'-52" E, a chord distance of 88.66 feet to a 5/8 inch iron rod set.

N 37°-23'-51" E, a distance of 97.16 feet to a 5/8 inch iron rod set.

67.89 feet on a curve to the right having a central angle of 29°-34'-35", a radius of 131.52 feet, on a chord bearing N 52°-11'-08" E, a chord distance of 67.14 feet to a 5/8 inch iron rod set.

N 66°-58'-26" E, a distance of 97.92 feet to a 5/8 inch iron rod set.

46.24 feet on a curve to the right having a central angle of 88°-18'-29", a radius of 30.00 feet, on a chord bearing S 68°-52'-19" E, a chord distance of 41.80 feet to a 5/8 inch iron rod set on the westerly right-of-way of County Highway 25 (60 feet wide).

THENCE, with the right-of-way of County Highway 25, S 24°-43'-04" E, a distance of 1.77 feet to a 5/8 inch iron rod set.

THENCE, N 65°-16'-55" E, a distance of 30.00 feet to a railroad spike set on the center-line of County Highway 25.

THENCE, with the center-line of County Highway 25, S 24°-43'-04" E, a distance of 29.93 feet to the point of beginning.

Containing 3.372 acres of which 0.023 acre is within the highway right-of-way.

The basis for bearings is based upon the west line of Kamp-A-Lott No. 1 Lot 40 being S 26°-12'-00" W, and all other bearings are from angles and distances measured in a field survey by Lee Surveying and Mapping Company on August 4, 1994.

Description prepared by:



Jeffrey I. Lee  
Professional Surveyor 6359  
August 26, 1994  
Rev. September 6, 1994

L 1790

ORIGINAL SET IN GREEN

INDEXED ON MAP  
5556 10-2

Received 7-6-94 OK JGH



# Lee Surveying and Mapping Co.



Farm Surveys • Lot Surveys • Topography • Subdivisions • Construction Layout

143 EAST COLUMBUS AVENUE  
BELLEFONTAINE, OHIO 43311

(513) 593-7335

JEFFREY I. LEE, P.S.

## TRELL YOCUM 2.004 ACRES

Lying in Virginia Military Survey 3139, Jefferson Township, Logan County, Ohio.

Being out of the Trell H. Yocum original 116.632 acre tract as deeded and described in Official Record 163, Page 639, Parcel II, Tract I of the Logan County Records of Deeds and being more particularly described as follows:

Beginning at a 3/4 inch metal pipe found on the most westerly corner of Kamp-A-Lott Section No. 2, Lot 115.

THENCE, with the westerly line of said Section No. 2, S 37°-06'-06" E, a distance of 353.00 feet to a 5/8 inch iron rod found at the most southerly corner of Lot 107.


THENCE, N 86°-18'-14" W, a distance of 653.27 feet to a 5/8 inch iron rod found at a corner of the Kamp-A-Lott Owners Association, Inc. 8.07 acre tract (Vol. 386, Pg. 142).

THENCE, with a southerly line of the said 8.07 acre tract, N 61°-23'-27" E, a distance of 500.02 feet to the point of beginning.

Containing 2.004 acres.

The basis for bearings is based upon the west line of Kamp-A-Lott No. 1 Lot 40 being S 26°-12'-00" W, and all other bearings are from angles and distances measured in a field survey by Lee Surveying and Mapping Company on August 4, 1994.

Description prepared by:

  
Jeffrey I. Lee  
Professional Surveyor 6359  
August 26, 1994



L 1790

ORIGINAL STAMP IN GREEN

INDEXED ON MAP  
5556103

Received 9-6-94 OK GCH



# Lee Surveying and Mapping Co.



Farm Surveys • Lot Surveys • Topography • Subdivisions • Construction Layout

143 EAST COLUMBUS AVENUE  
BELLEFONTAINE, OHIO 43311

(513) 593-7335

JEFFREY I. LEE, P.S.

## TRELL YOCUM 3.990 ACRES

Lying in Virginia Military Survey 3139, Jefferson Township, Logan County, Ohio.

Being out of the Trell H. Yocum original 116.632 acre tract as deeded and described in Official Record 163, Page 639, Parcel II, Tract I of the Logan County Records of Deeds and being more particularly described as follows:

Beginning at a 3/4 inch metal pipe found on the southwesterly corner of Kamp-A-Lott Section No. 1, Lot 40.

THENCE, with the lines of said Section 1 the following seven courses:

With the southerly line of Lot 40, S 63°-52'-33" E, a distance of 83.75 feet to a 5/8 inch iron rod found.

With the westerly line of Madriver Lane (40 feet wide), S 26°-12'-37" W, a distance of 18.78 feet to a 5/8 inch iron rod found.

With the southerly end of Madriver Lane and the southerly line of Lot 39, S 63°-49'-11" E, a distance of 136.80 feet to a 3/4 inch metal pipe found.

With the easterly line of Lot 39, N 23°-12'-11" E, a distance of 33.06 feet to a 3/4 inch metal pipe found.

With the southerly line of Lot 16, S 65°-28'-42" E, a distance of 89.32 feet to a 5/8 inch iron rod found.

With the westerly line of Tarhe Lane (40 feet wide), S 24°-50'-17" W, a distance of 10.49 feet to a 5/8 inch iron rod found.

With the southerly lines of Tarhe Lane and Lot 15, S 65°-36'-17" E, a distance of 140.23 feet to a 3/4 inch metal pipe found at the southeast corner of Lot 15.

THENCE, with the west line of the Kamp-A-Lott Property Owners Association, Inc. 8.07 acre tract (Vol. 386, Pg. 142, Tract VIII), S 4°-49'-33" W, a distance of 97.81 feet to a 5/8 inch iron rod set.

THENCE, through the said original 116.632 acre tract the following four courses:

N 58°-23'-31" W, a distance of 397.25 feet to a 5/8 inch iron rod set, passing a 5/8 inch iron rod set for reference at 146.54 feet.

N 69°-04'-30" W, a distance of 311.58 feet to a 5/8 inch iron rod set.

N 60°-36'-26" W, a distance of 180.19 feet to a 5/8 inch iron rod set.

N 44°-55'-40" W, a distance of 150.72 feet to a 5/8 inch iron rod set.

THENCE, with the southerly line of Wyandotte Lane (40 feet wide), N 53°-11'-09" E, a distance of 28.24 feet to a 5/8 inch iron rod found at the northwesterly corner of Lot 75.

THENCE, with the southerly lines of aforesaid Section No. 1 the following three courses:

With the westerly line of Lot 75, S 36°-17'-54" E, a distance of 85.03 feet to a 3/4 inch metal pipe found.

N 53°-05'-06" E, a distance of 238.70 feet to a 3/4 inch metal pipe found.

N 63°-28'-59" E, a distance of 273.70 feet to a 3/4 inch metal pipe found at the southeasterly corner of Lot 67.

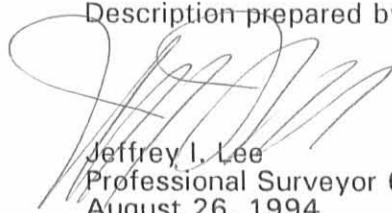
THENCE, with the westerly line of the Kamp-A-Lott Property Owners Association, Inc. 2.080 acre tract (Vol. 386, Pg. 142, Tr. I), S 21°-58'-18" E, a distance of 244.46 feet to a 3/4 inch metal pipe found at an angle in the westerly line of Lot 43.


THENCE, with the westerly lines of Lots 43, 42, 41, and 40, S 26°-12'-00" W, a distance of 240.98 feet to the point of beginning.

Containing 3.990 acres.

The basis for bearings is based upon the west line of Kamp-A-Lott No. 1, Lot 40, being S 26°-12'-00" W, and all other bearings are from angles and distances measured in a field survey by Lee Surveying and Mapping Company on August 4, 1994.

Description prepared by:

  
Jeffrey I. Lee  
Professional Surveyor 6359  
August 26, 1994



L 1790

ORIGINAL STAMP IN GREEN

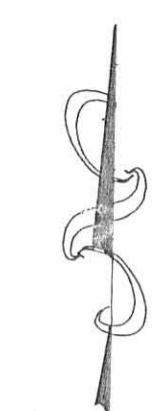
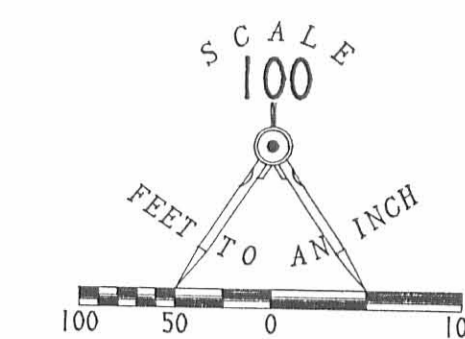
INDEXED ON MAP  
55561D-4

REFERENCES

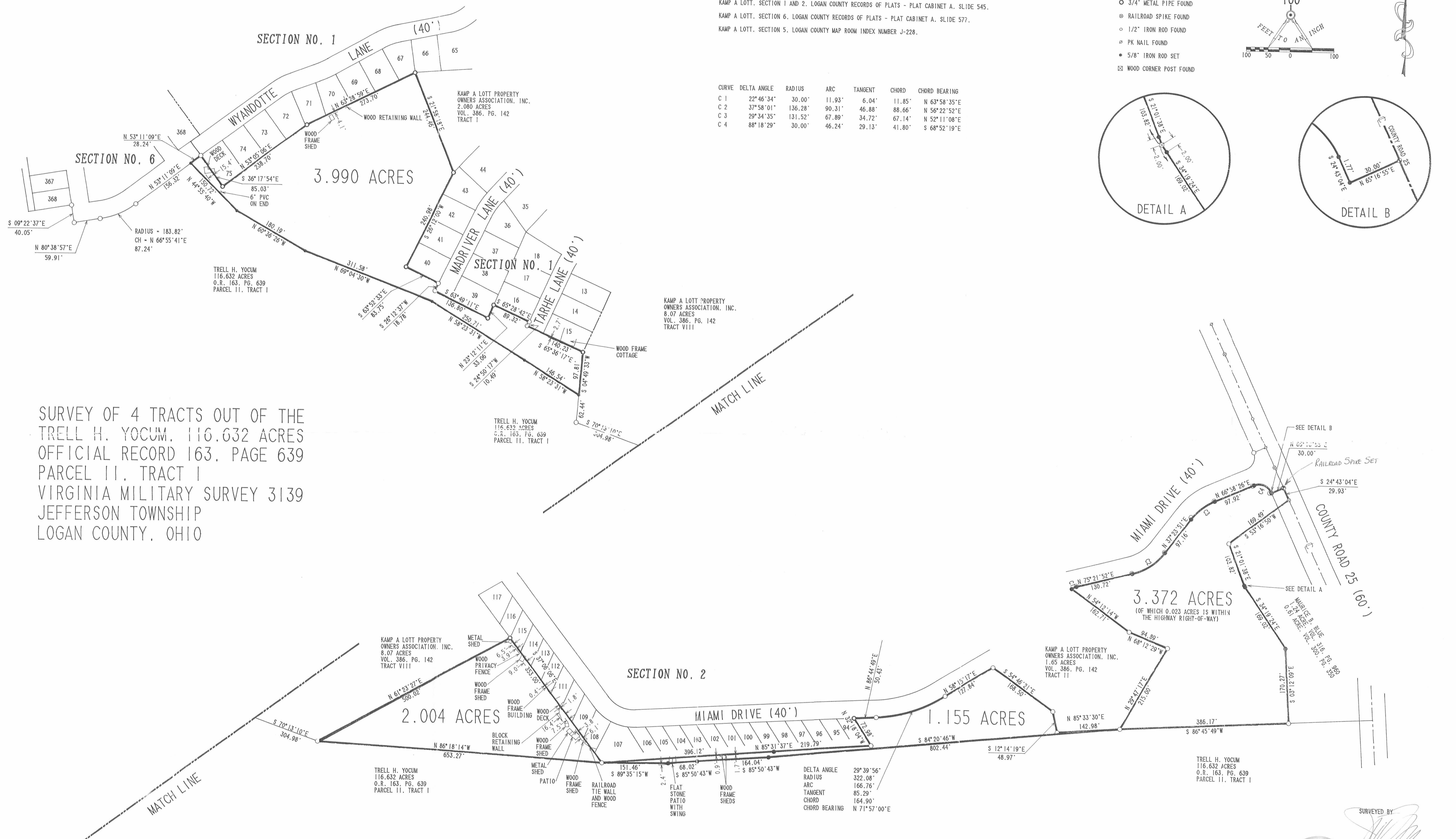
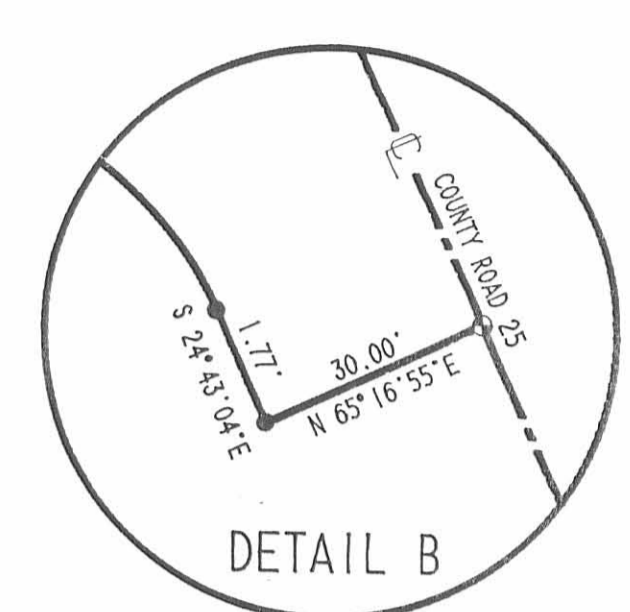
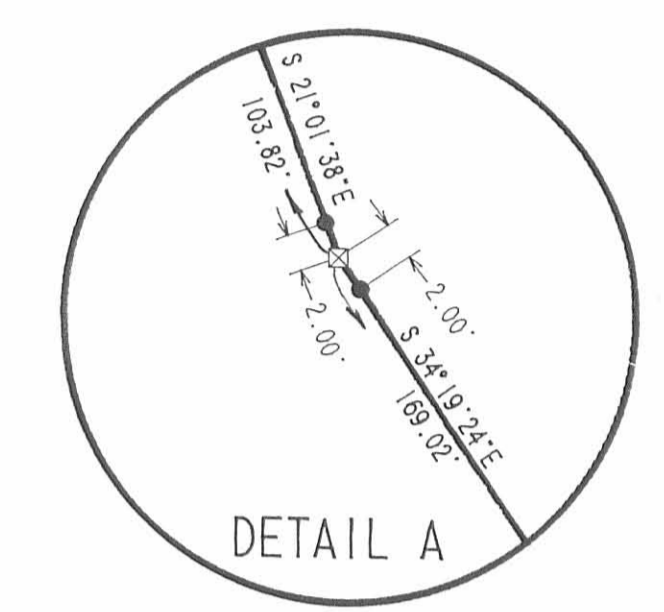
LOGAN COUNTY ENGINEER'S MAP ROOM INDEX NUMBERS: 5550, 5558, J-221, J-222, J-228.  
 KAMP A LOTT, SECTION 1 AND 2, LOGAN COUNTY RECORDS OF PLATS - PLAT CABINET A, SLIDE 545.  
 KAMP A LOTT, SECTION 6, LOGAN COUNTY RECORDS OF PLATS - PLAT CABINET A, SLIDE 577.  
 KAMP A LOTT, SECTION 5, LOGAN COUNTY MAP ROOM INDEX NUMBER J-228.

LEGEND

- 5/8" IRON ROD FOUND
- 3/4" METAL PIPE FOUND
- ⊗ RAILROAD SPIKE FOUND
- 1/2" IRON ROD FOUND
- PK NAIL FOUND
- 5/8" IRON ROD SET
- ⊠ WOOD CORNER POST FOUND



CURVE	DELTA ANGLE	RADIUS	ARC	TANGENT	CHORD	CHORD BEARING
C 1	22°46'34"	30.00'	11.93'	6.04'	11.85'	N 63°58'35"E
C 2	37°58'01"	136.28'	90.31'	46.88'	88.66'	N 56°22'52"E
C 3	29°34'35"	131.52'	67.89'	34.72'	67.14'	N 52°11'08"E
C 4	88°18'29"	30.00'	46.24'	29.13'	41.80'	S 68°52'19"E



SURVEY OF 4 TRACTS OUT OF THE  
 TRELL H. YOCUM, 116.632 ACRES  
 OFFICIAL RECORD 163, PAGE 639  
 PARCEL II, TRACT I  
 VIRGINIA MILITARY SURVEY 3139  
 JEFFERSON TOWNSHIP  
 LOGAN COUNTY, OHIO

DELTA ANGLE	RADIUS	ARC	TANGENT	CHORD	CHORD BEARING
29°39'56"	322.08'	166.76'	85.29'	164.90'	N 71°57'00"E

2 WORKING DAYS  
 BEFORE YOU DIG  
 CALL TOLL FREE 800-362-2764  
 OHIO UTILITIES PROTECTION SERVICE

SURVEYED BY  
 JEFFREY L. LEE  
 PROFESSIONAL SURVEYOR 6359  
 AUGUST 4, 1994  
 LEE SURVEYING & MAPPING CO.  
 143 East Columbus Avenue  
 BELLEFONTAINE, OHIO 43311  
 (613) 593-7335  
 ORIGINAL STAMP IN GREEN D244 KAL L 1790-1

INDEXED ON MAP  
 5550 IP

Revised 4-9-20 OK

Diamond S. & L. Pageel

**LESLIE H. GEESLIN**

REGISTERED SURVEYOR NO. 5248

P. O. BOX 274

RUSHSVLVANIA, OHIO 43347

TELEPHONE: (513) 468-2793

**DIAMOND SAVINGS & LOAN SURVEY**

April, 1990

The following described real estate situated in the State of Ohio, County of Logan, Township of Jefferson, being part of Virginia Military Survey 3139 and more particularly described as follows:

Beginning at a railroad spike found in the centerline of County Highway 25 at the northeast corner of D. L. Stevenson's 1.06 acre tract as described in D. B. Vol. 319 Page 835.

Thence with said Stevenson's west line S. 48° 34' 12" W. 204.86 feet to a 3/4 inch iron pipe found.

Thence with said Stevenson's west line S. 49° 22' 34" W. 174.83 feet to a 3/4 inch iron pipe found.

Thence with said Stevenson's west line S. 14° 54' 15" W. 55.71 feet to a 3/4 inch iron pipe found in the north line of Ralph Graham's 104.24 acre tract as described in D. B. Vol. 346 Page 643 and the north line of Virginia Military Survey 3137.

Thence with said north line N. 69° 46' 02" W. 2730.87 feet to a wood corner post at the northeast corner of Luella Mae DeVine's 43.18 acre tract as described in D. B. Vol. 379 Page 94, said corner being a corner of V. M. S. 6450.

Thence with said DeVine's north line and said V. M. S. line S. 81° 25' 34" W. 1066.43 feet to a wood corner post at the southeast corner of Anna Bible's 43.45 acre tract as described in D. B. Vol. 357 Page 413.

Thence with said Bible's east line and an east line of said V.M. S. 6450 N. 8° 33' 27" W. 1365.09 feet to a 5/8 inch iron bar set.

Thence with the south line of Kamp A Lott the following courses: N. 80° 39' 10" E. 100.00 feet to a 5/8 inch iron bar found.

Thence S. 9° 21' 06" W. 40.00 feet to a 5/8 inch iron bar set.

Thence N. 82° 42' 43" E. 59.92 feet to a 5/8 inch iron bar found.

Thence with a 183.82 foot radius curve to the left, the chord of which measures N. 66° 57' 37" E. 87.23 feet, to a 5/8 inch iron bar found.

Thence N. 53° 12' 09" E. 184.50 feet to a 5/8 inch iron bar set at the northwest corner of Lot 75.

INDEXED ON MAP

55 56 201

Thence S.  $36^{\circ} 18' 54''$  E. 85.00 feet to a  $3/4$  inch iron pipe found.  
 Thence N.  $53^{\circ} 05' 06''$  E. 238.67 feet to a  $3/4$  inch iron pipe found.  
 Thence N.  $63^{\circ} 28' 50''$  E. 273.71 feet to a  $3/4$  inch iron pipe found.  
 Thence S.  $21^{\circ} 58' 27''$  E. 244.44 feet to a  $3/4$  inch iron pipe found.  
 Thence S.  $26^{\circ} 12' 57''$  W. 240.94 feet to a  $3/4$  inch iron pipe found.  
 Thence S.  $63^{\circ} 47' 03''$  E. 83.75 feet to a  $3/4$  inch iron pipe found  
 in the west line of Madrivers Lane.

Thence S.  $26^{\circ} 11' 48''$  W. 18.78 feet to a  $5/8$  inch iron bar set  
 at the southwest corner of said street.

Thence S.  $63^{\circ} 50' 00''$  E. 136.72 feet to a  $3/4$  inch iron pipe found.  
 Thence N.  $23^{\circ} 23' 48''$  E. 32.97 feet to a  $3/4$  inch iron pipe found.  
 Thence S.  $65^{\circ} 34' 18''$  E. 89.15 feet to a  $5/8$  inch iron bar set in  
 the west line of Tarhe Lane.

Thence S.  $24^{\circ} 25' 42''$  W. 10.57 feet to  $5/8$  inch iron bar set at the  
 southwest corner of said street.

Thence S.  $65^{\circ} 36' 40''$  E. 140.15 feet to a  $3/4$  inch iron pipe found.  
 Thence S.  $4^{\circ} 49' 50''$  W. 160.30 feet to a  $5/8$  inch iron bar set.  
 Thence S.  $70^{\circ} 14' 57''$  E. 305.00 feet to a  $5/8$  inch iron bar set.  
 Thence N.  $61^{\circ} 25' 03''$  E. 500.00 feet to a  $5/8$  inch iron bar set  
 at the southwest corner of Lot 115.

Thence S.  $37^{\circ} 04' 57''$  E. 352.80 feet to a  $5/8$  inch iron bar set.  
 Thence N.  $85^{\circ} 31' 08''$  E. 615.70 feet to a  $5/8$  inch iron bar set  
 at the southeast corner of Lot 94.

Thence N.  $31^{\circ} 59' 36''$  W. 72.42 feet to a  $3/4$  inch iron pipe found  
 in the south line of Miami Drive.

Thence with said south line N.  $86^{\circ} 46' 55''$  E. 50.42 feet to a  $5/8$   
 inch iron bar set.

Thence with said south line on a 322.00 foot radius curve to the  
 left, the chord of which measures N.  $71^{\circ} 56' 56''$  E. 164.91 feet, to a  
 $5/8$  inch iron bar set.

Thence with said south line N.  $58^{\circ} 13' 15''$  E. 127.83 feet to a  
 $5/8$  inch iron bar set.

Thence S.  $54^{\circ} 45' 58''$  E. 168.55 feet to a  $5/8$  inch iron bar set.  
 Thence S.  $12^{\circ} 11' 42''$  E. 49.00 feet to a  $5/8$  inch iron bar set.  
 Thence N.  $85^{\circ} 33' 14''$  E. 143.00 feet to a  $5/8$  inch iron bar set.  
 Thence N.  $29^{\circ} 48' 18''$  E. 215.00 feet to a  $5/8$  inch iron bar set.  
 Thence N.  $68^{\circ} 11' 42''$  W. 95.00 feet to a  $5/8$  inch iron bar set.  
 Thence N.  $54^{\circ} 11' 51''$  W. 163.93 feet to a  $5/8$  inch iron bar set  
 in the south line of Miami Drive.

INDEXED ON MAP  
 5556202

Thence on a 30.00 foot radius curve to the right, the chord of which measures N. 60° 46' 36" E. 12.54 feet, to a 5/8 inch iron bar set.

Thence with said drive N. 75° 25' 06" E. 130.20 feet to a 5/8 inch iron bar set.

Thence with a 136.28 foot radius curve to the left, the chord of which measures N. 56° 20' 07" E. 88.66 feet, to a 5/8 inch iron bar set.

Thence N. 37° 21' 04" E. 97.17 feet to a 5/8 inch iron bar set.

Thence on a 131.52 foot radius curve to the right, the chord of which measures N. 52° 08' 24" E. 67.13 feet, to a 5/8 inch iron bar set.

Thence with the south line of said Miami Drive N. 68° 12' 30" E. 95.01 feet to a 5/8 inch iron bar set.

Thence on a 30.00 foot radius curve to the right, the chord of which measures S. 68° 42' 00" E. 41.80 feet to a 5/8 inch iron bar set in the west right-of-way line of said County Highway 25.

Thence N. 65° 27' 15" E. 30.00 feet to a 5/8 inch iron bar set in the centerline of said C. H. 25.

Thence with said centerline S. 31° 12' 10" E, 31.75 feet to a railroad spike found at the northeast corner of Maurice Blue's 1.24 acre tract as described in D. B. Vol. 316 Page 960.

Thence with said Blue's north line S. 53° 15' 48" W. 169.39 feet to a 5/8 inch iron bar found.

Thence with said Blue's west line S. 21° 02' 40" E. 103.82 feet to a wood post found.

Thence with said Blue's west line S. 34° 18' 55" E. 169.03 feet to an iron post found.

Thence S. 3° 13' 07" E. 170.27 feet to a 5/8 inch iron bar found.

Thence N. 85° 23' 48" E. 191.39 feet to a railroad spike found in the centerline of County Highway 25.

Thence with said centerline S. 12° 26' 13" E. 460.89 feet to a point.

Thence with said centerline S. 19° 57' 11" E. 97.99 feet to a point.

Thence with said centerline S. 27° 21' 07" E. 200.28 feet to a point.

Thence with said centerline S. 17° 54' 19" E. 103.30 feet to a point.

Thence with said centerline S. 2° 03' 03" E. 103.40 feet to a point.

INDEXED ON MAP  
55-57 2D-3



Thence with said centerline S. 8° 28' 39" W. 101.88 feet to a point.

Thence with said centerline S. 8° 08' 19" W. 113.37 feet to a point.

Thence with said centerline S. 15° 31' 32" W. 232.08 feet to the place of beginning.

Containing 116.632 acres more or less.

Bearings are based on an assumed bearing for the north line of V. M. S. 3137 ( N. 69° 46' 02" W. ) in this field survey.

Reference is hereby made to a plat of this survey on file with the Logan County Engineer.

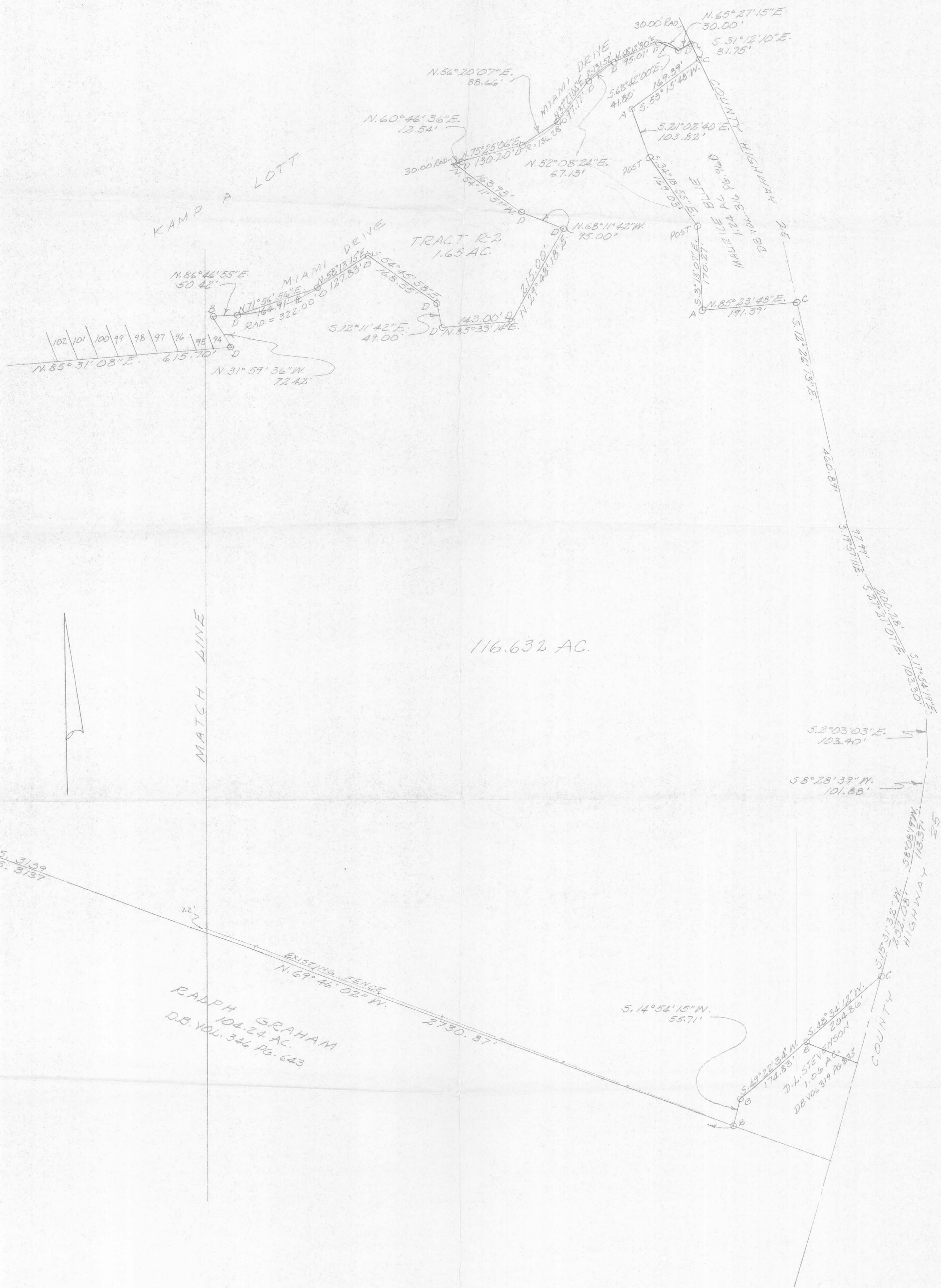
The centerline of C. H. 25 was based on a survey made by Foster Wright in November, 1951.

Containing 116.632 Acres more or less of which 87.08 Acres are described as Parcel II Tract I as described in D.B. Vol. 394 Page 681, 0.17 Acre as described in D.B. Vol. 394 Page 681 (Parcel #12-094-00-00-048) and the remaining 29.382 Acres are part of Parcel I as described in D.B. Vol. 394 Page 675 through page 681. (Parcel #12-093-20-03-031)




INDEXED ON MAP  
55562D-4

*Leslie H. Geslin*



SURVEY OF 116.651 ACRE TRACT  
 IN VIRGINIA MILITARY SURVEY  
 3139, JEFFERSON TOWNSHIP,  
 LOGAN COUNTY, OHIO FOR  
 DIAMOND SAVING & LOAN.  
 APRIL, 1990



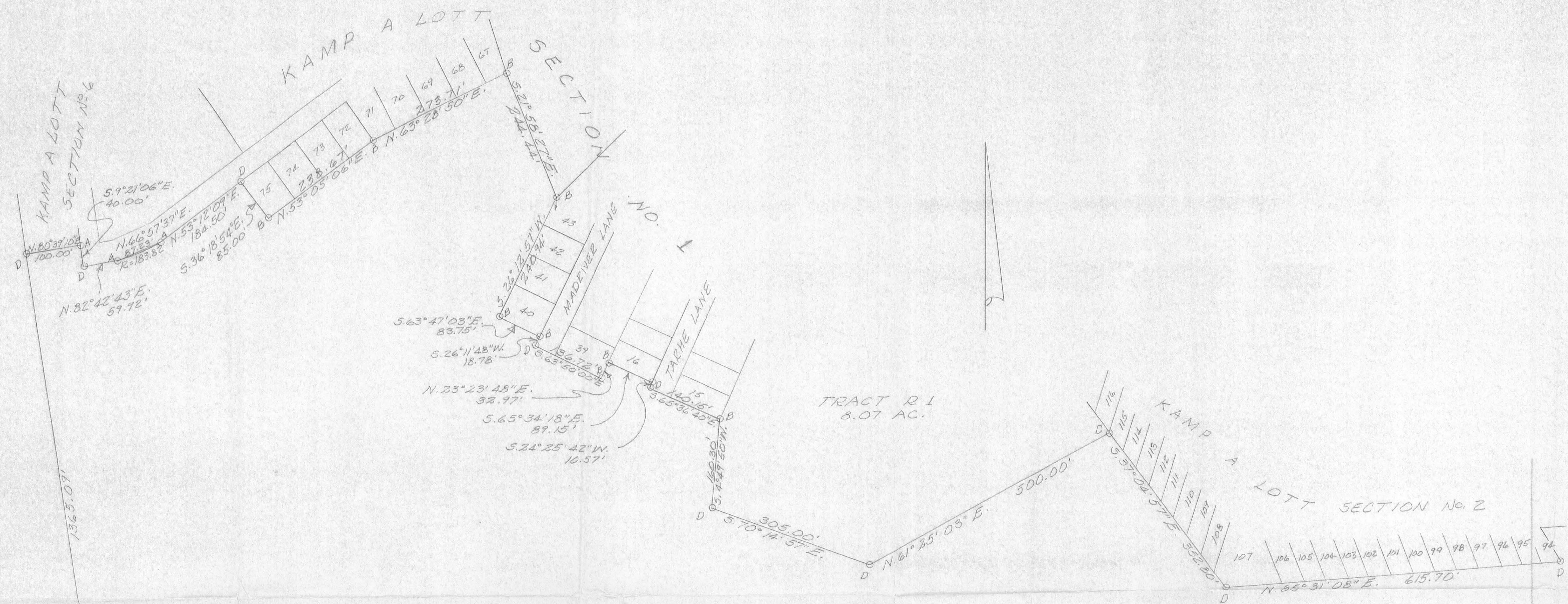
LEGEND:  
 A = 5/8" IRON BAR FOUND  
 B = 3/4" PIPE FOUND  
 C = R. R. SPIKE FOUND  
 D = 3/8" IRON BAR SET



Leslie H. Geeslin  
 LESLIE H. GEESLIN  
 RUSHSVLVANIA, OHIO  
 PH. 513-468-2793

INDEXED ON MAP  
 5550 2P-1

INDEXED ON MAP  
 5558 2P-1



ANNA P. BIBLE  
43.45 AC.  
D.B. VOL. 357 PG. 413

V.M.S. 6450 N. 8° 35' 27" W.  
V.M.S. 3139

LUELLA MAE DEVINE  
43.18 AC.  
D.B. VOL. 379 PG. 95

RALPH GRAHAM  
104.24 AC.  
D.B. VOL. 346 PAGE 643

MATCH LINE

INDEXED ON MAP  
5558

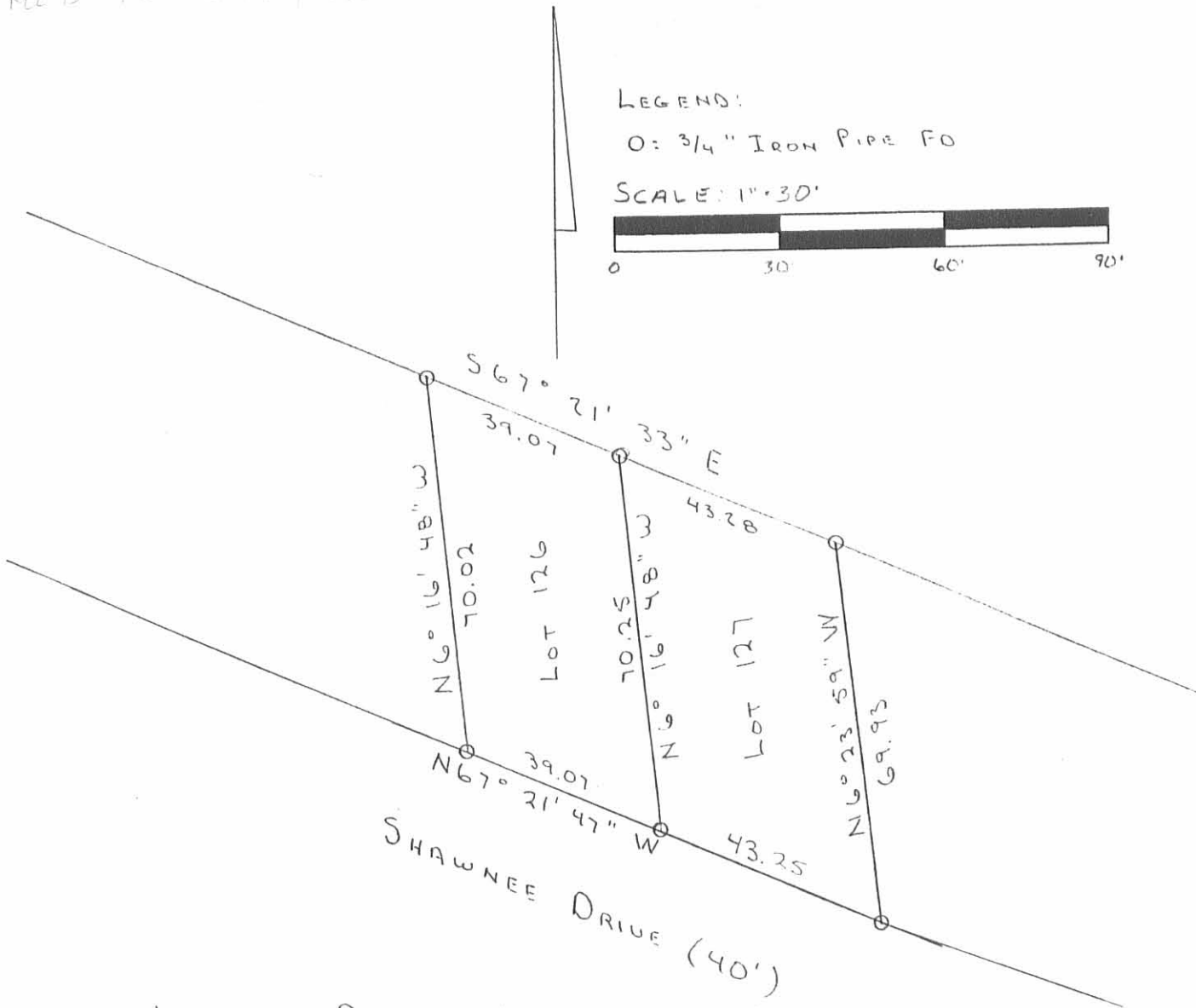
INDEXED ON MAP  
5558 2P2

REC'D 9-24-96 SMY OK

LEGEND:

O: 3/4" IRON PIPE FO

SCALE: 1" = 30'



LOCATION PLAN OF LOTS 126 AND 127,  
 IN KAMP-A-LOTT SECTION 2, V.M.S. 3139  
 JEFFERSON TWP., LOGAN CO., OHIO.  
 SEPT. 17, 1996



*Leslie H. Geeslin*

LESLIE H. GEESLIN  
 RUSHSVLVANIA, OHIO  
 (D.L.G.)

INDEXED ON MAP  
 5556 3P

LESLIE H. GEESLIN  
REGISTERED SURVEYOR NO. 5248  
P. O. BOX 274  
RUSHSVLVANIA, OHIO 43347

TELEPHONE: (513) 468-2793

December 3, 1991

The following described real estate situated in the State of Ohio, County of Logan, Township of Jefferson, being part of Virginia Military Survey 3139 and more particularly described as follows:

Beginning at a 5/8 inch iron bar set in the centerline of County Highway 25 that is N 31° 10' 53" W. 50.02 feet from a R. R. spike found at the intersection of the centerlines of said C. H. 25 and Miami Drive.

Thence with the north line of said Miami Dr. S. 58° 49' 07" W. 30.00 feet to a 5/8 inch iron bar set.

Thence again with said north line, on a 30.00 foot radius curve to the right, the chord of which measures S. 14° 37' 25" W. 43.05 feet to a 5/8 inch iron bar set.

Thence continuing with said north line S. 60° 28' 55" W. 94.97 feet to a 5/8 inch iron bar set.

Thence continuing with said north line on a 171.52 foot radius curve to the left, the chord of which measures S. 45° 41' 39" W. 87.56 feet to a 5/8 inch iron bar set.

Thence continuing with said north line S. 30° 54' 37" W. 97.16 feet to a 5/8 inch iron bar set.

Thence continuing with said north line on a 96.28 foot radius curve to the right, the chord of which measures S. 32° 58' 47" W. 6.77 feet to a 5/8 inch iron bar set at the southeast corner of a 0.15 acre tract *OWNED BY KAMP-A-LOT PROPERTY OWNERS ASSOC. AND DESCRIBED IN BB VOL 390 PAGE 533.*

Thence with the east line of said 0.15 acre tract N. 29° 47' 00" W. 52.59 feet to a 5/8 inch iron bar set.

Thence with the north line of said 0.15 acre tract S. 61° 01' 00" W. 117.31 feet to a 1/2 inch iron pipe found.

Thence with the west line of said 0.15 acre tract S. 27° 51' 08" E. 50.67 feet to a 5/8 inch iron bar set in the north line of Miami Drive.

INDEXED ON MAP  
55564D-1

Thence with the north line of Miami Drive S.  $68^{\circ} 52' 18''$  W. 36.72 feet to a 5/8 inch iron bar set.

Thence on a 30.00 foot radius curve to the right at the intersection of the north line of Miami Drive and the east line of Blacktail Lane, the chord of which measures N.  $67^{\circ} 24' 39''$  W. 41.47 feet to a 5/8 inch iron bar set in the east line of Blacktail Lane.

Thence again with said east line N.  $23^{\circ} 35' 31''$  W. 87.78 feet to a 5/8 inch iron bar set.

Thence continuing with said east line on a 100.00 foot radius curve to the right, the chord of which measures N.  $13^{\circ} 49' 02''$  W. 34.25 feet to a 5/8 inch iron bar set.

Thence continuing with said east line N.  $3^{\circ} 57' 04''$  W. 29.46 feet to a 5/8 inch iron bar set.

Thence continuing with said east line on a 120.00 foot radius curve to the left, the chord of which measures N.  $12^{\circ} 13' 21''$  W. 34.48 feet to a 5/8 inch iron bar found at a southeast corner of Kamp-A-Lott Section No. 8 as shown on Plat Cabinet A Slides 579 and 580.

Thence with the east line of said Kamp-A-Lott N.  $23^{\circ} 18' 02''$  E. 317.34 feet to a 5/8 inch iron bar found.

Thence again with said east line N.  $6^{\circ} 04' 52''$  W. 144.73 feet to a 5/8 inch iron bar found.

Thence extending the line between Lots 554 and 555 of Kamp-A-Lott Section No. 8 N.  $63^{\circ} 56' 25''$  E. 23.49 feet to a 5/8 inch iron bar set in the west line of Jonathan Mathys' et al's 1.25 acre tract as described in O. R. Vol. 65 Page 935.

Thence with said Mathys' west line S.  $36^{\circ} 48' 24''$  E. 216.87 feet to a 3/4 inch iron pipe found in the north line of Robert Matfield's 0.630 acre tract as described in O. R. Vol. 3 Page 841.

Thence with said Matfield's north line S.  $54^{\circ} 12' 56''$  W. 85.83 feet to a 3/4 inch iron pipe found.

Thence with said Matfield's west line S.  $31^{\circ} 42' 03''$  E. 135.68 feet to a 3/4 inch pipe found.

Thence with said Matfield's south line N.  $61^{\circ} 40' 23''$  E. 186.30 feet to a 5/8 inch iron bar set in the centerline of County Highway 25.

INDEXED ON MAP  
55564D-2

Thence with said centerline S. 31° 10' 53" E. 72.89 feet to the place of beginning.

Containing 2.720 acres more or less of which 0.050 acre is in the right-of-way of County Highway 25.

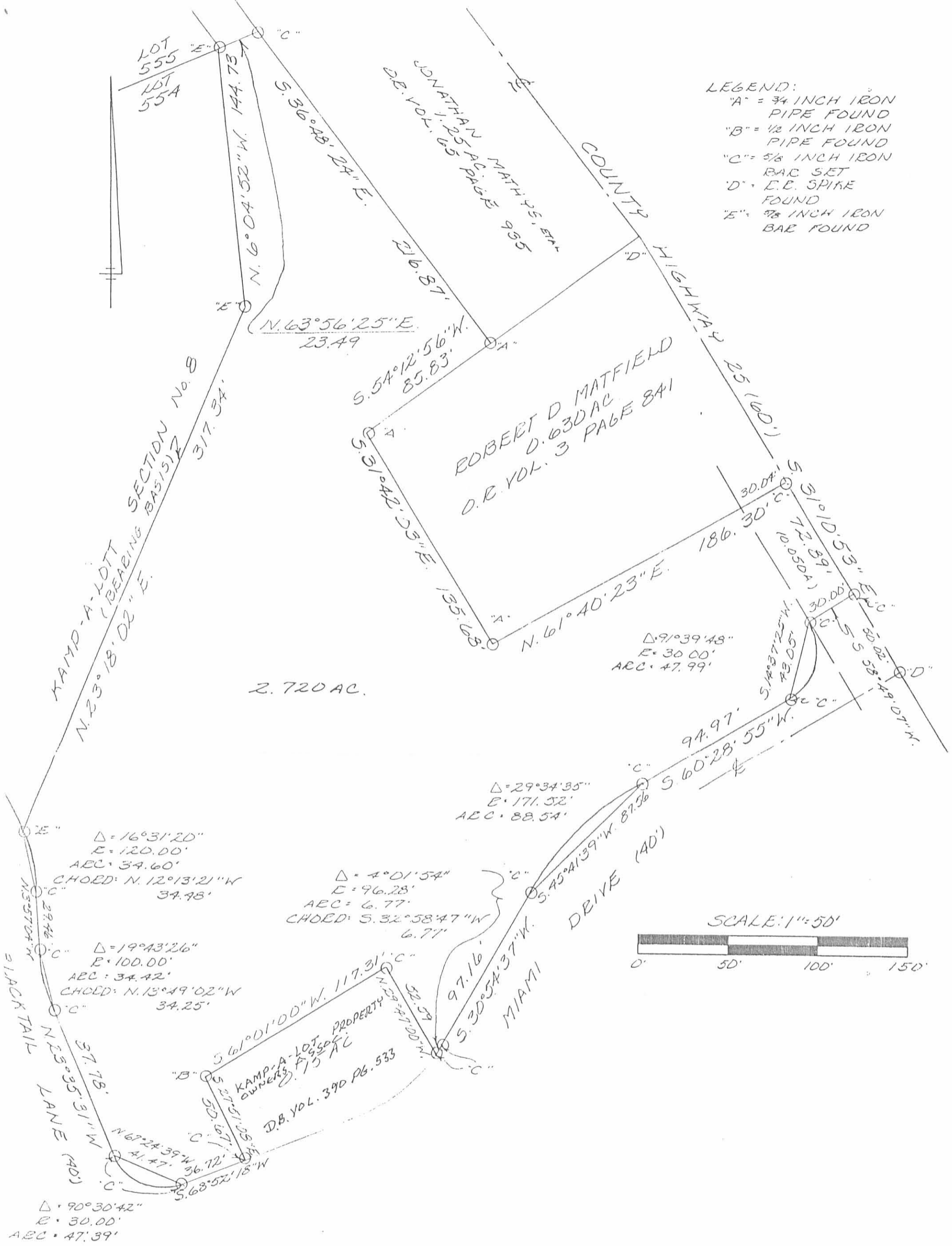
Bearings are based on the east line of Kamp-A-Lott Section No. 8 (N. 23° 18' 02" E.) as shown on Plat Cabinet A Slides 579 and 580 in this field survey.

*THE ABOVE DESCRIBED 2.720 ACRE TRACT BEING THE REMAINDER OF PARCEL I AS DESCRIBED IN D.B. VOL. 394 PAGE 675- PAGE 681.*



*Leslie H. Geeslin*

INDEXED ON MAP  
555640-3



LEGEND:  
 "A" = 3/4 INCH IRON PIPE FOUND  
 "B" = 1/2 INCH IRON PIPE FOUND  
 "C" = 5/8 INCH IRON RAC SET  
 "D" = E.E. SPIKE FOUND  
 "E" = 7/8 INCH IRON BAE FOUND

$\Delta = 91^{\circ}39'48''$   
 $E = 30.00'$   
 $ARC = 47.99'$

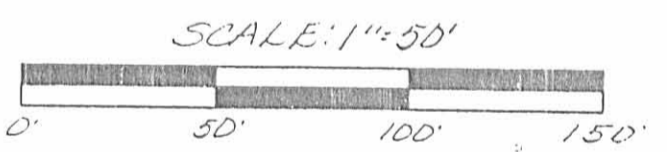
$\Delta = 29^{\circ}34'35''$   
 $E = 171.52'$   
 $ARC = 88.54'$

$\Delta = 4^{\circ}01'54''$   
 $E = 96.28'$   
 $ARC = 6.77'$   
 CHORD: S. 32° 58' 47" W 6.71'

$\Delta = 16^{\circ}31'20''$   
 $E = 120.00'$   
 $ARC = 34.60'$   
 CHORD: N. 12° 13' 21" W 34.48'

$\Delta = 19^{\circ}43'26''$   
 $E = 100.00'$   
 $ARC = 34.42'$   
 CHORD: N. 13° 49' 02" W 34.25'

$\Delta = 90^{\circ}30'42''$   
 $E = 30.00'$   
 $ARC = 47.39'$



SURVEY OF A 2.720 ACBE TRACT  
 IN VIRGINIA MILITARY SURVEY 3139,  
 JEFFERSON TOWNSHIP, LOGAN  
 COUNTY, OHIO "OF DIARIONN SAYINGS  
 & LOAN.  
 DECEMBER 3, 1991



INDEXED ON MAP  
 5556 4P

INDEXED ON MAP  
 5556

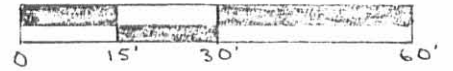
*Leslie H. Geeslin*  
 LESLIE H. GEESLIN  
 RUSHSPYLVANIA, OH  
 (513) 468-2793



MS91-110  
ELLIOTT

13

SCALE: 1" = 30'

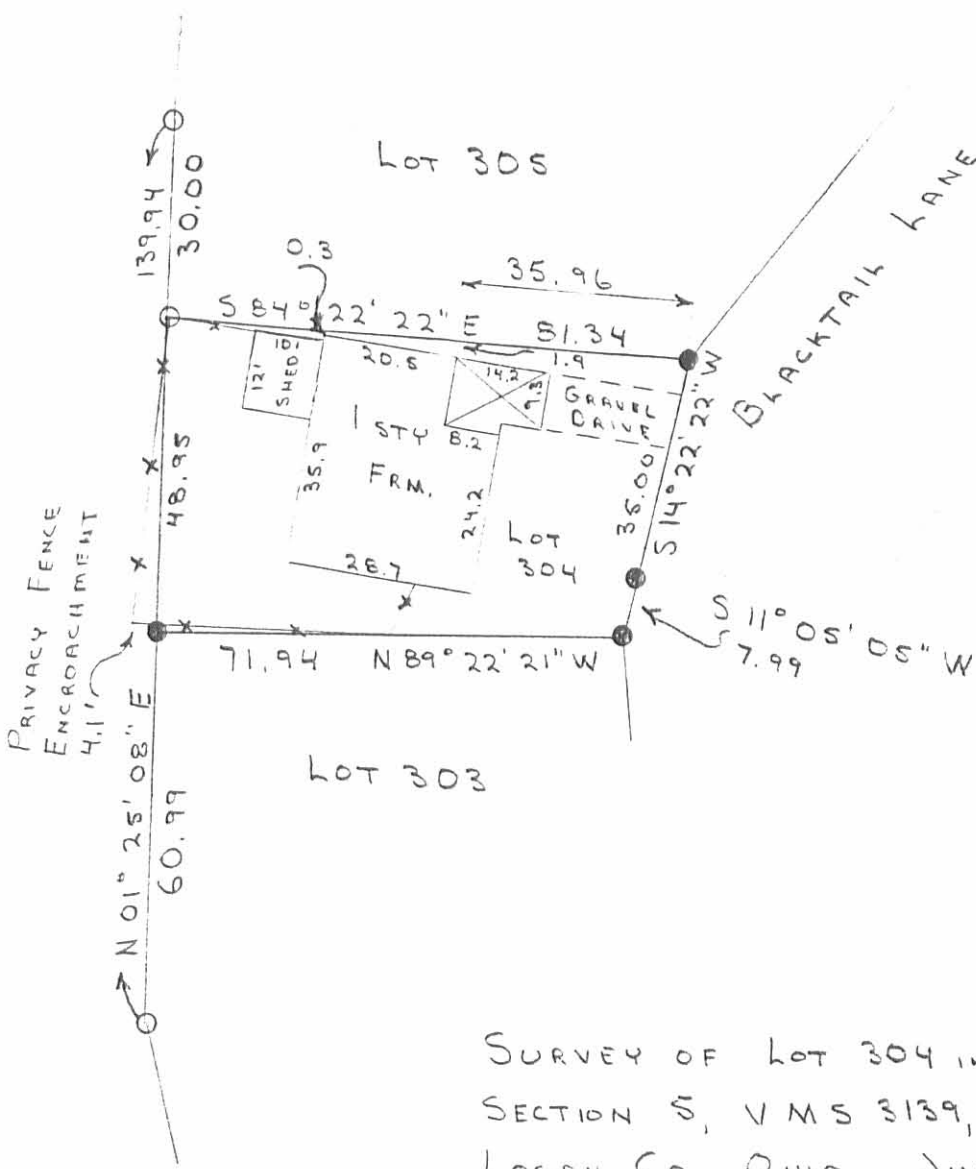


LEGEND:

O = 3/4" IRON PIPE FOOT

● = 5/8" IRON BAR SET

REF: DEDICATED PLAT  
KAMP-A-LOTT SECTIONS  
ENG. FILE J-228



SURVEY OF LOT 304 IN KAMP-A-LOTT  
SECTION 5, VMS 3139, JEFFERSON TWP.,  
LOGAN CO., OHIO. JUNE 11, 1991

I hereby certify to Citizens Federal Savings and Loan Association and Lawyers  
Title Insurance Corp. that on JUNE 11, 1991 I made an accurate survey  
of the premises shown hereon and that there are no easements or encroachments  
visible on the ground other than those shown hereon.



*Leslie H. Geeslin*  
LESLIE H. GEESLIN  
RUSHSVLVANIA, OHIO

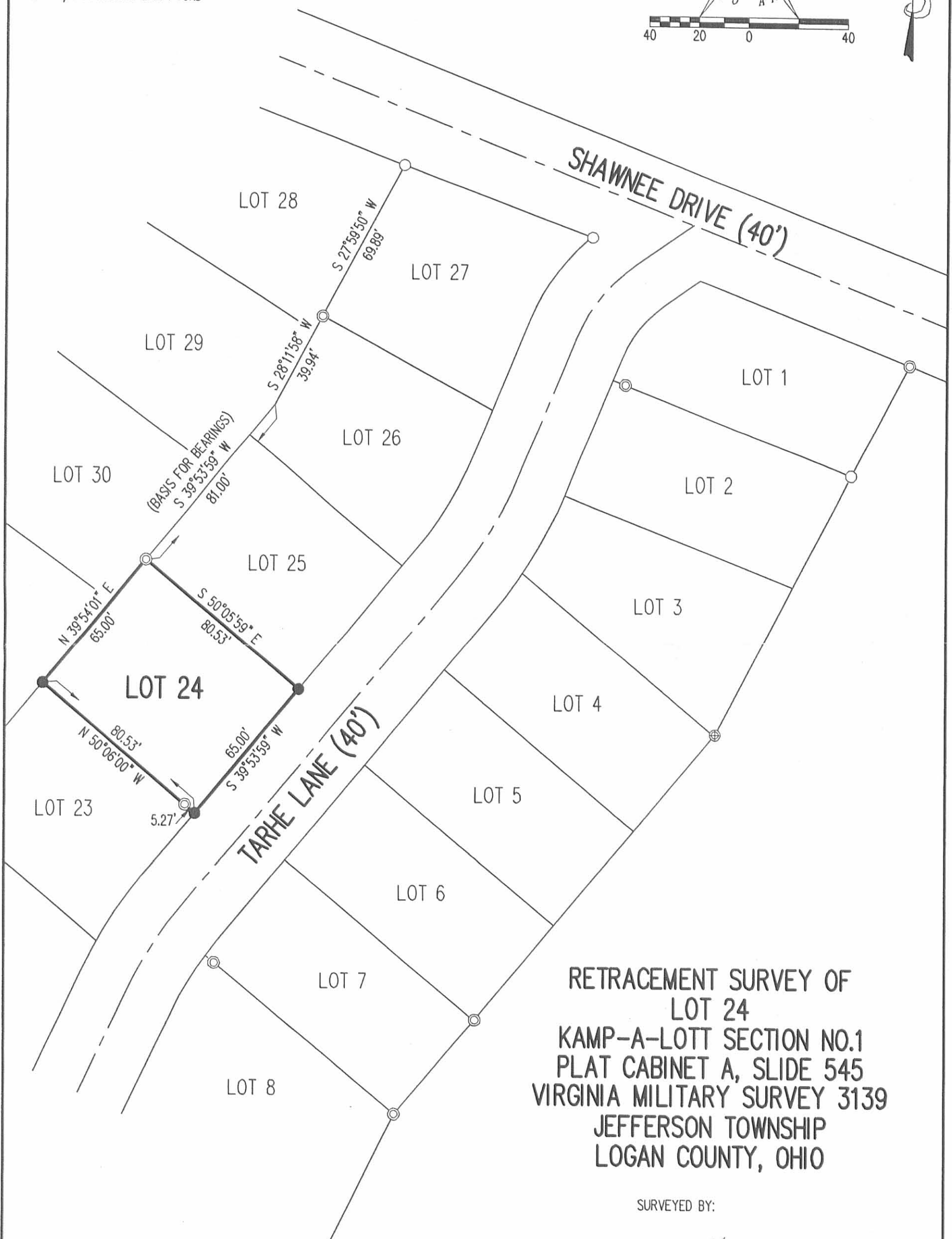
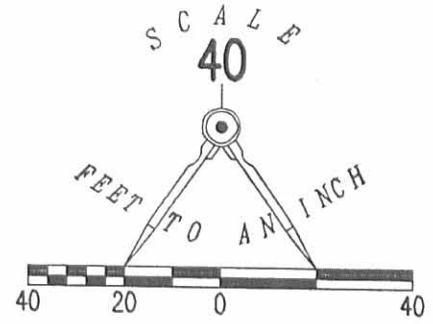
INDEXED ON MAP  
5556 5P

D.L.G.

REVID 9-6-07 S.M.J. OK

LEGEND:

- ⊙ 3/4 INCH IRON PIPE FOUND
- 5/8 INCH IRON ROD FOUND
- 5/8 INCH IRON ROD SET
- ⊕ 5/8 INCH IRON BAR FOUND



RETRACEMENT SURVEY OF  
 LOT 24  
 KAMP-A-LOTT SECTION NO.1  
 PLAT CABINET A, SLIDE 545  
 VIRGINIA MILITARY SURVEY 3139  
 JEFFERSON TOWNSHIP  
 LOGAN COUNTY, OHIO

SURVEYED BY:

*William K. Bruce*  
 WILLIAM K. BRUCE

PROFESSIONAL SURVEYOR 7437  
 AUGUST 30, 2007



COPYRIGHT 2007 BY:  
**LEE SURVEYING & MAPPING CO., INC.**  
 117 North Madriver Street  
 BELLEFONTAINE, OHIO 43311  
 (937) 593-7335  
 surveys@lsminc.us  
 KSS D0807 4511087 L-4511-3

2 WORKING DAYS  
**BEFORE YOU DIG**  
 CALL TOLL FREE **800-362-2764**  
 OHIO UTILITIES PROTECTION SERVICE.

INDEXED ON MAP  
 5556 6P ORIGINAL STAMP IN GREEN

Received 6-7-94 OK 924



# Lee Surveying and Mapping Co.



Farm Surveys • Lot Surveys • Topography • Subdivisions • Construction Layout

143 EAST COLUMBUS AVENUE  
BELLEFONTAINE, OHIO 43311

(513) 593-7335

JEFFREY I. LEE, P.S.

## TRELL YOCUM 2.809 ACRES

Lying in Virginia Military Survey 3139, Jefferson Township, Logan County, Ohio.

Being out of the Trell H. Yocum 116.632 acre tract as deeded and described in Official Record 163, Page 639, Parcel II, Tract I of the Logan County Records of Deeds and being more particularly described as follows:

Beginning at a 3/4 inch metal pipe found at the southwest corner of Lot 75 of Kamp-A-Lott Section No. 1 as originally filed in Plat Book 6F, Page 57 of the Logan County Records of Plats.

THENCE, with the southerly line of Lots 75 through 72, N 53°-05'-06" E, a distance of 238.70 feet to a 3/4 inch metal pipe found in the southerly line of Lot 71.

THENCE, with the southerly line of Lots 71 through 67, N 63°-28'-59" E, a distance of 273.70 feet to a 3/4 inch metal pipe found at the southeast corner of Lot 67.

THENCE, with the westerly line of the Kamp A Lott Property Owners Association, Inc. 2.080 acre tract (Vol. 386, Pg. 142, Tr. I), S 21°-58'-18" E, a distance of 244.46 feet to a 3/4 inch metal pipe found.

THENCE, with the westerly line of Lots 43 through 40 of the aforementioned Kamp-A-Lott Section No. 1, S 26°-12'-00" W, a distance of 240.98 feet to a 3/4 inch metal pipe found at the southwest corner of Lot 40.

THENCE, through the 116.632 acre tract, N 67°-08'-48" W, a distance of 456.67 feet to the point of beginning.

Containing 2.809 acres.

The basis for bearings is based upon the west line of Kamp-A-Lott No. 1 Lot 40 being S 26°-12'-00" W, and all other bearings are from angles and distances measured in a field survey by Lee Surveying and Mapping Company on April 15, 1994.

Description prepared by:

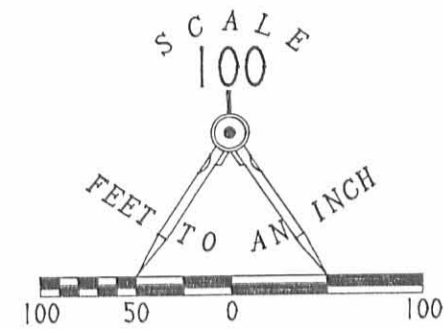
Jeffrey I. Lee  
Professional Surveyor 6359  
May 2, 1994  
Rev. May 24, 1994



L 1790

ORIGINAL STAMP IN GREEN

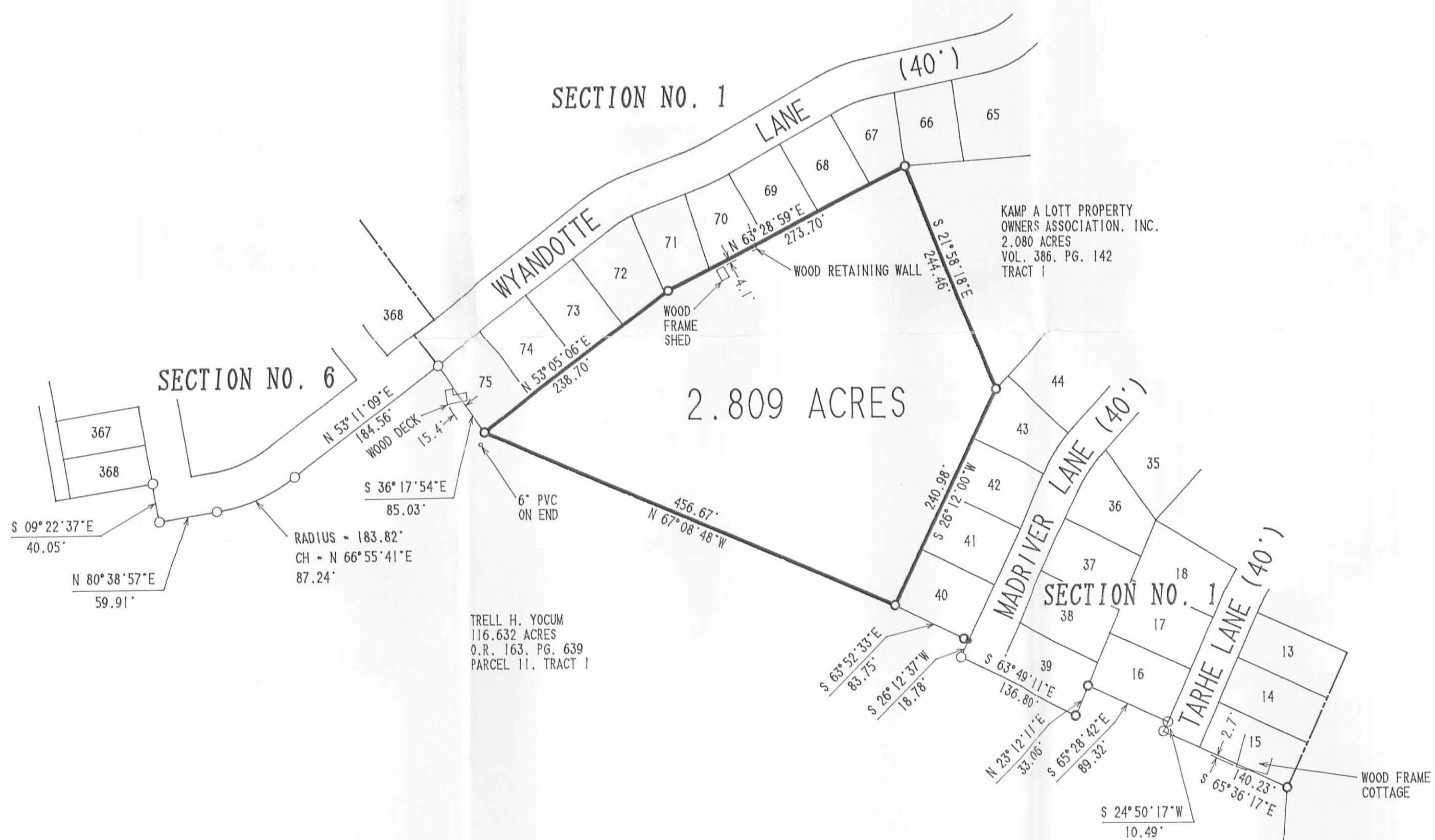
INDEXED ON MAP  
5556 7D



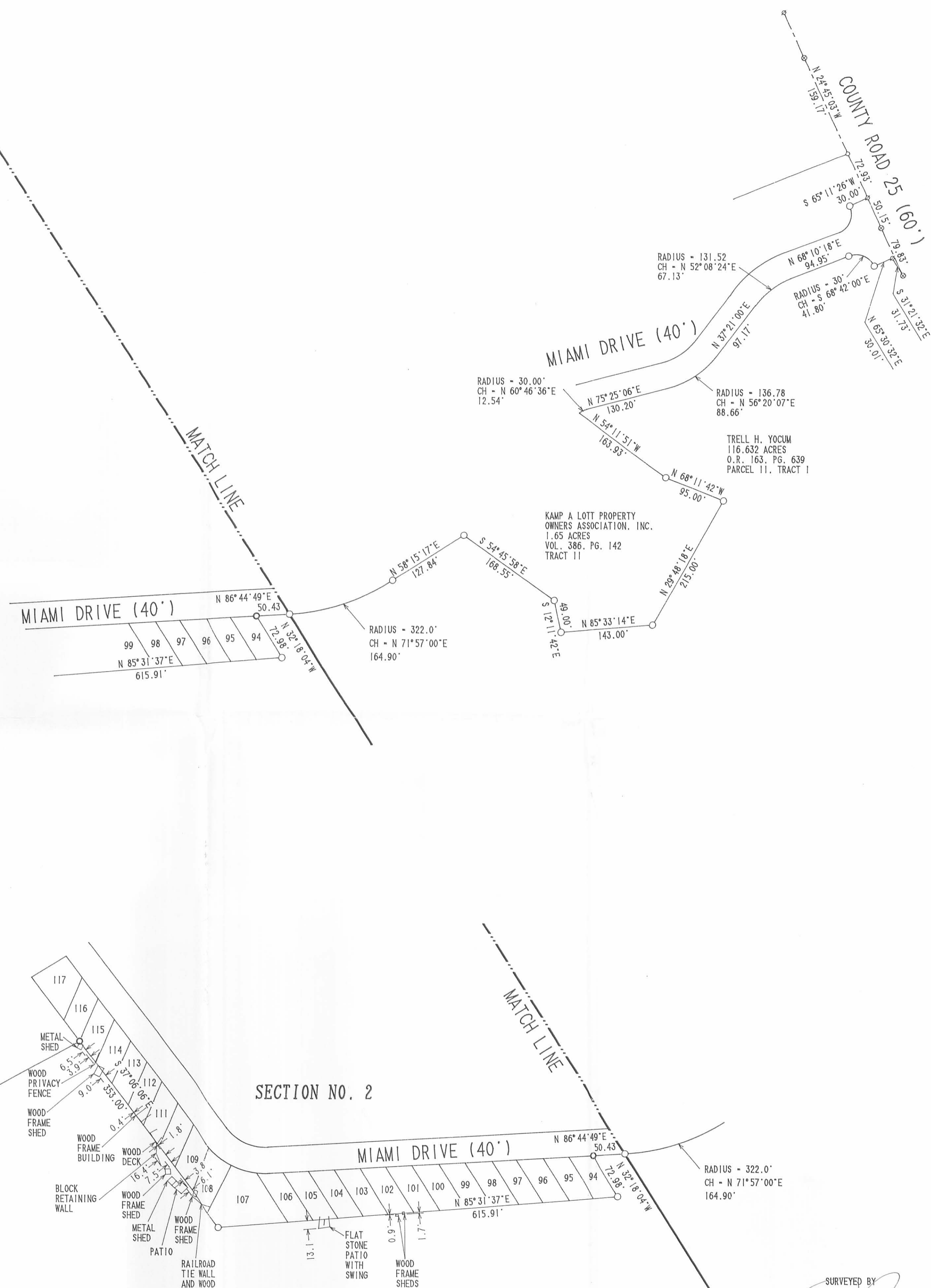
- LEGEND
- 5/8" IRON ROD FOUND
  - 3/4" METAL PIPE FOUND
  - ⊙ RAILROAD SPIKE FOUND
  - 1/2" IRON ROD FOUND
  - ⊙ PK NAIL FOUND
  - 5/8" IRON ROD SET

REFERENCES

LOGAN COUNTY ENGINEER'S MAP ROOM INDEX NUMBERS: 5550, 5558, J-221, J-222, J-228.  
 KAMP A LOTT, SECTION 1 AND 2, LOGAN COUNTY RECORDS OF DEEDS PLAT CABINET A, SLIDE 545.  
 KAMP A LOTT, SECTION 6, LOGAN COUNTY RECORDS OF DEEDS PLAT CABINET A, SLIDE 577.



PARTIAL RETRACEMENT OF THE  
 NORTH LINE AND  
 SURVEY OF 2.809 ACRES OUT OF THE  
 TRELL H. YOCUM, 116.632 ACRES  
 OFFICIAL RECORD 163, PAGE 639  
 PARCEL II, TRACT I  
 VIRGINIA MILITARY SURVEY 3139  
 JEFFERSON TOWNSHIP  
 LOGAN COUNTY, OHIO



2 WORKING DAYS  
 BEFORE YOU DIG  
 CALL TOLL FREE 800-362-2764  
 OHIO UTILITIES PROTECTION SERVICE.

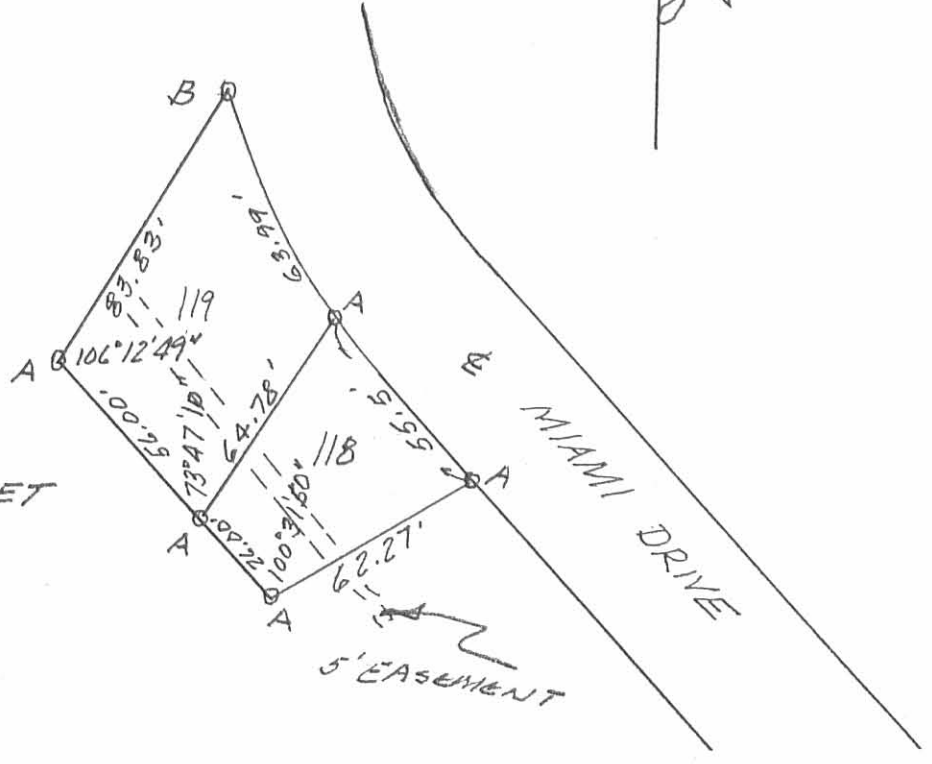
SURVEYED BY  
 JEFFREY I. LEE  
 PROFESSIONAL SURVEYOR 6359  
 APRIL 15, 1994

STATE OF OHIO  
 JEFFREY I. LEE  
 6359  
 REGISTERED  
 PROFESSIONAL SURVEYOR

LEE SURVEYING & MAPPING CO.  
 143 East Columbus Avenue  
 BELLEFONTAINE, OHIO 43311  
 (513) 593-7335

D239 KMPALOTT L 1790-1

INDEXED ON MAP  
 5556 7P



LEGEND:  
A = 3/4" PIPE FOUND  
B = 5/8" IRON BAR SET

SURVEY OF LOTS 118 & 119 IN  
KAMP-A-LOTT NO 2.  
SCALE: 1" = 50'  
JANUARY 21, 1993



*Leslie H. Geeslin*  
LESLIE H. GEESLIN  
RUSHSVLVANIA, OHIO  
PH 513-468-2793

INDEXED ON MAP  
55-56 8P

# THE THOMAS ENGINEERING & SURVEYING COMPANY

3803 SULLIVANT AVENUE

COLUMBUS, OHIO 43228

ORDER NO. 556-72

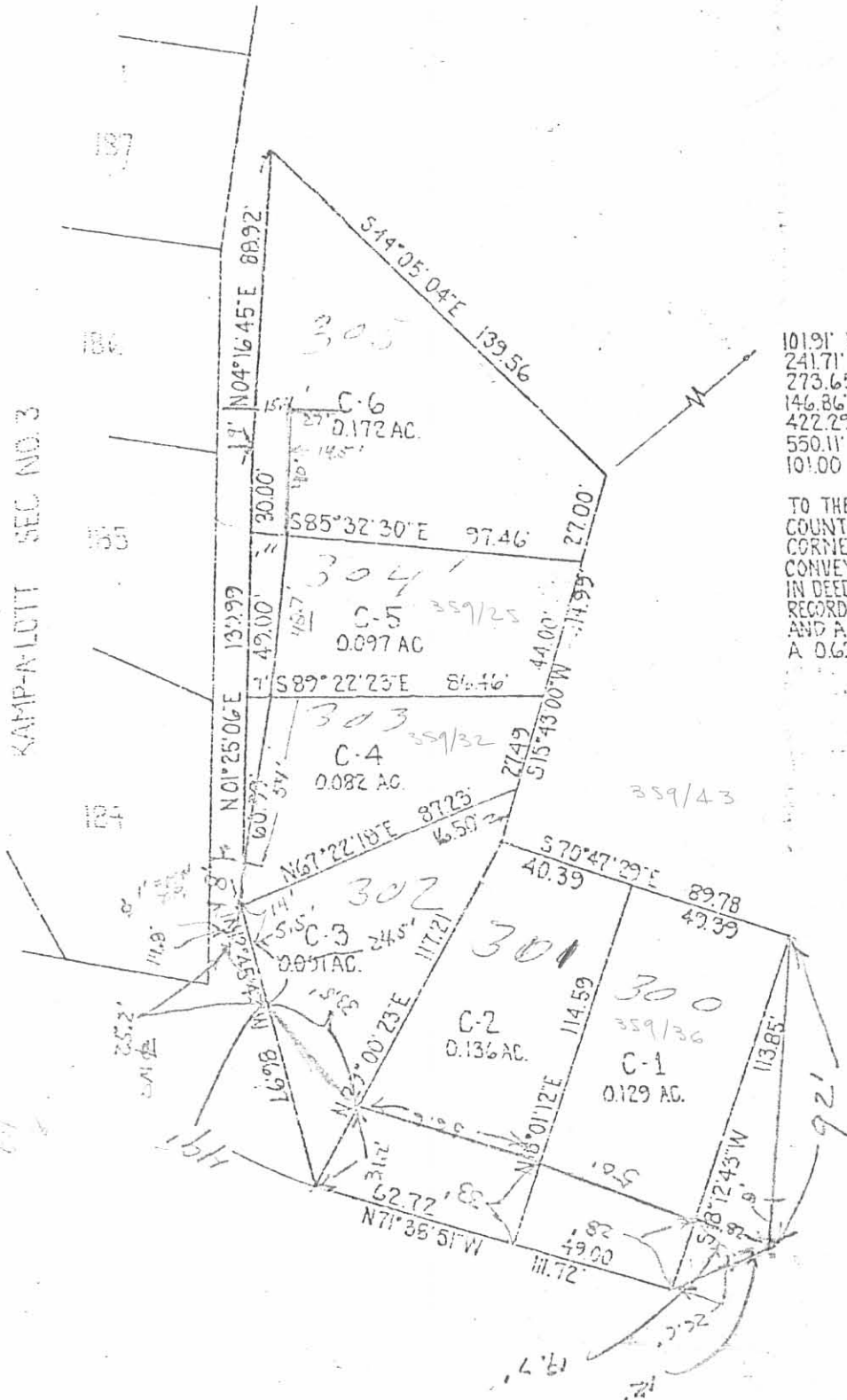
PLAT OF SURVEY  
OF LOTS C-1 THROUGH C-6 IN JEFFERSON TOWNSHIP, LOGAN COUNTY, OHIO  
VIRGINIA MILITARY SURVEY NO 3139  
FOR: JOHN EDWARDS

SCALE 1" = 50'

MAR. 1973

JRC

KAMP-A-LOTT SEC NO. 3



101.91' N51°11'43"E  
241.71' S61°10'16"E  
273.65' N71°10'00"E  
146.86' N45°33'20"E  
422.29' N65°14'22"E  
550.11' S35°34'36"E  
101.00' N54°24'04"E

TO THE SPIKE IN THE E. OF  
COUNTY RD. 25, A NORTHEAST  
CORNER OF THE TRACT  
CONVEYED BY DEED OF RECORD  
IN DEED BOOK 341, PAGE 286,  
RECORDERS OFFICE LOGAN COUNTY, OHIO  
AND A NORTHEAST CORNER OF  
A 0.630 ACRE TRACT

We hereby certify that the foregoing drawing was prepared from an actual survey of the premises and correctly shows the location of the boundaries.

THE THOMAS ENGINEERING & SURVEYING CO.

INDEXED ON MAP  
5556 9P

*John Edwards*

GREATER OHIO LIFE INSURANCE CO. SURVEY  
V.M.S. 3139  
JEFFERSON TOWNSHIP  
January 15, 1980

The following described real estate situated in Jefferson Township, Logan County, Ohio and being part of Virginia Military Survey 3139 and more particularly described as follows:

Commencing at a railroad spike in the center of County Highway No.25 at the centerline of Miami Drive of Kamp A Lott, Section 8 as shown in Logan County Recorders Cabinet A, Slide 579, said spike being N.31°12'W. 80.00 feet from a railroad spike in the center of said road at the northeast corner of Maurice B. Blues' 1.24 acre tract; thence with the centerline tangents of said Miami Drive S.60°29'W. 196.47 feet to an iron bar; thence S.30°55'W. 177.16 feet to an iron bar, passing an iron bar at 154.75 feet; thence continuing with said centerline S.68°53'W. 101.63 feet to a chisel mark on concrete; thence N.27°35'W. 20.13 feet to a point in the north line of said Miami Drive, said point being the beginning point of this description; thence continuing N.27°35'W. 48.80 feet to an iron bar; thence N.60°01'E. 117.31 feet to an iron bar; thence S.29°47'E. 50.33 feet to a point in the north line of said Miami Drive, said point being N.29°47'W. 23.17 feet from an iron bar on the centerline tangent of said Miami Drive; thence with the north line of said Drive, being a curve to the right having a radius of 96.28 feet and a central angle of 37°58', a chord bearing S.51°45'W. 56.69 feet to the point of tangency of said curve; thence continuing with said north line S.68°53'W. 63.88 feet to the place of beginning.

Containing 0.15 of an acre more or less.



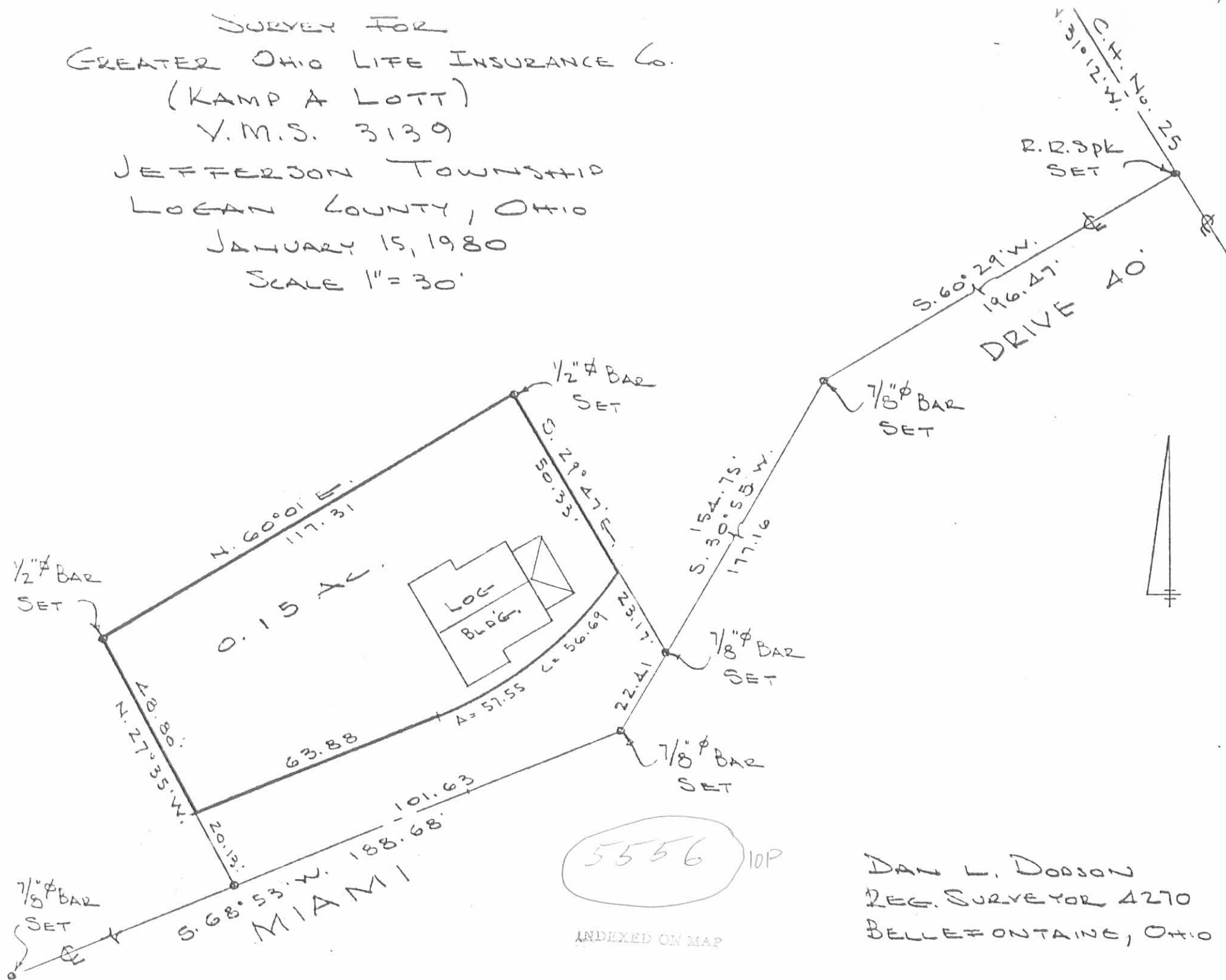
SURVEY FOR  
 GREATER OHIO LIFE INSURANCE CO.  
 (KAMP A LOTT)

V.M.S. 3139

JEFFERSON TOWNSHIP  
 LOGAN COUNTY, OHIO

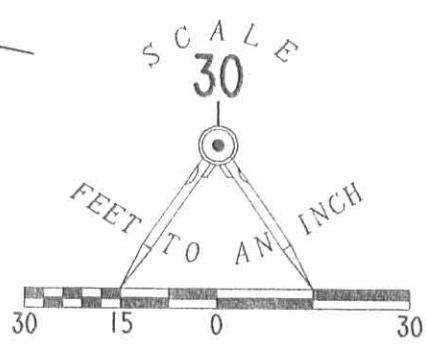
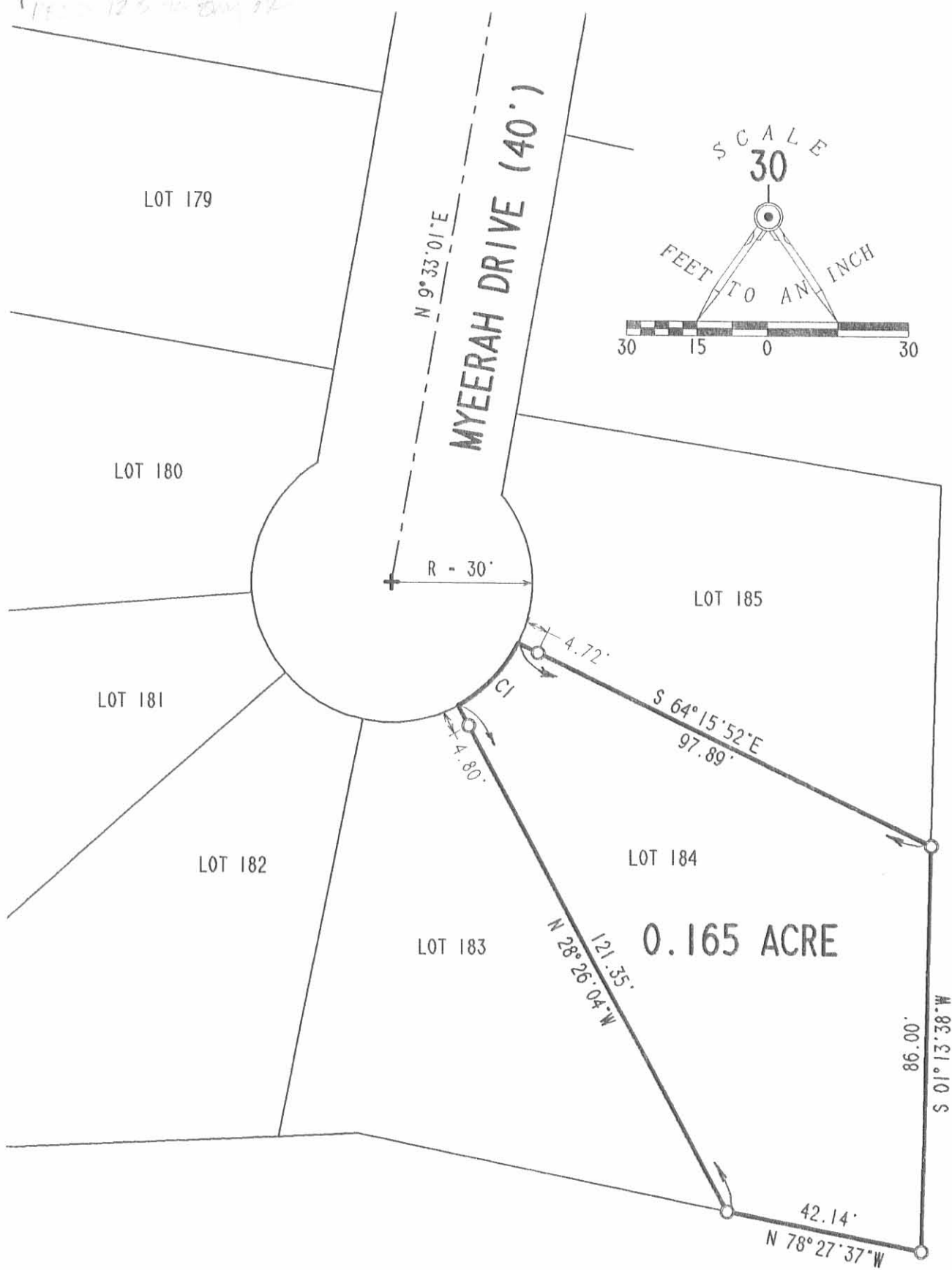
JANUARY 15, 1980

SCALE 1" = 30'





115-125-40-000-000



LEGEND

1" METAL PIPE FOUND

CURVE	DELTA ANGLE	RADIUS	ARC	TANGENT	CHORD	CHORD BEARING
C1	35°48'44"	30.00'	18.75'	9.69'	18.45'	N 43°38'30"E

RETRACEMENT SURVEY OF LOT 184  
 KAMP-A-LOTT, SECTION NUMBER 3  
 VIRGINIA MILITARY SURVEY 3139  
 JEFFERSON TOWNSHIP  
 LOGAN COUNTY  
 OHIO

SURVEYED BY:

*Jeffrey I. Lee*

JEFFREY I. LEE  
 PROFESSIONAL SURVEYOR 6359  
 OCTOBER, 1994



2 WORKING DAYS  
**BEFORE YOU DIG**

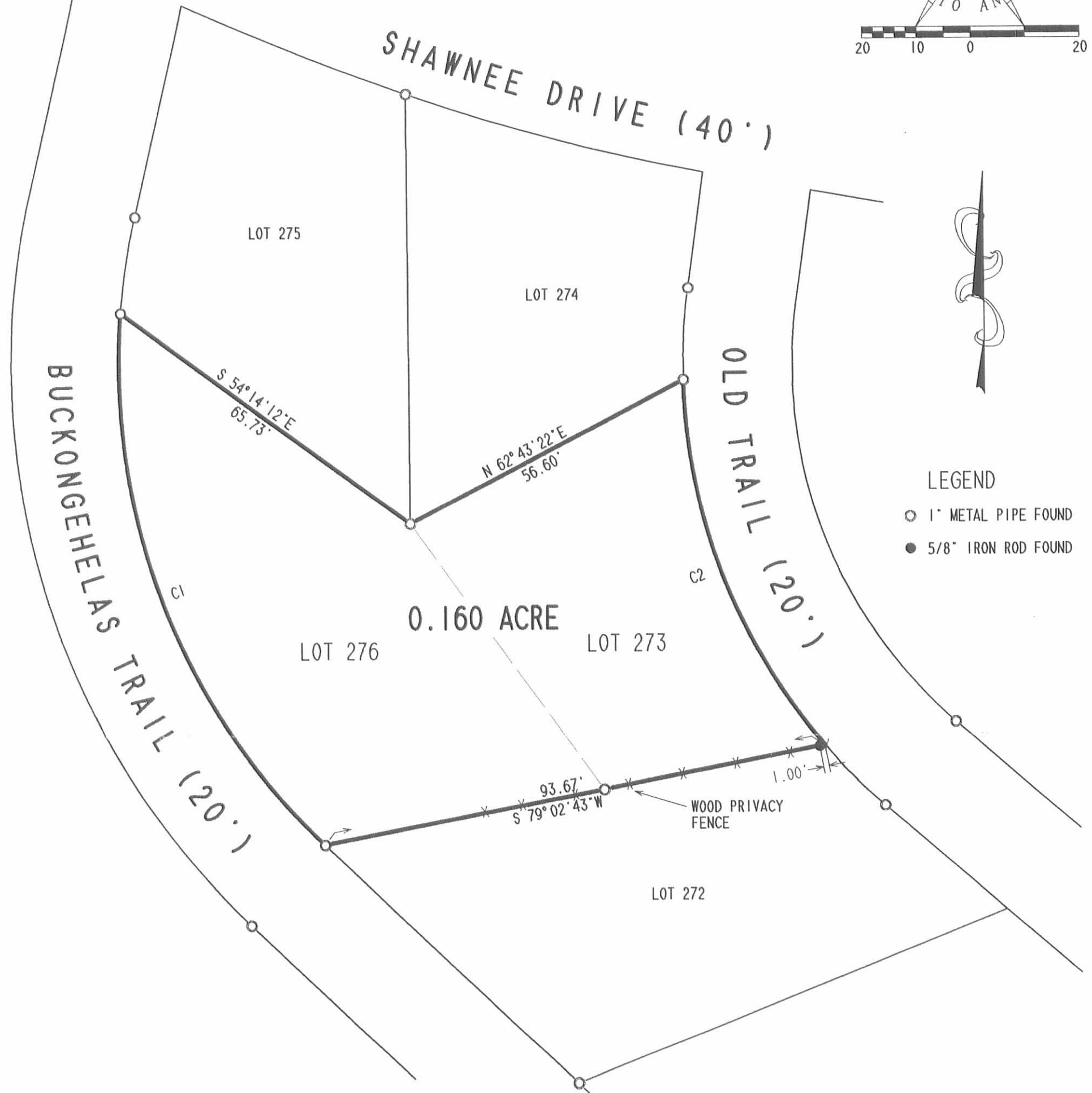
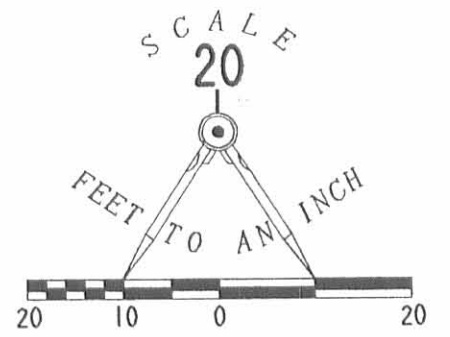
CALL TOLL FREE **800-362-2764**

INDEXED ON MAP  
 5556 IIP

ORIGINAL STAMP IN GREEN

**LEE SURVEYING & MAPPING CO.**  
 143 East Columbus Avenue  
 BELLEFONTAINE, OHIO 43311  
 (513) 593-7335

CURVE	DELTA ANGLE	RADIUS	ARC	TANGENT	CHORD	CHORD BEARING
C 1	51° 21' 03"	119.78'	107.35'	57.58'	103.79'	N 21° 01' 20" W
C 2	39° 33' 09"	105.43'	72.78'	37.91'	71.34'	S 20° 59' 23" E



LEGEND

- 1" METAL PIPE FOUND
- 5/8" IRON ROD FOUND

RETRACEMENT SURVEY OF LOTS 273 AND 276  
 KAMP - A - LOTT, SECTION NUMBER 4  
 VIRGINIA MILITARY SURVEY 3139  
 JEFFERSON TOWNSHIP  
 LOGAN COUNTY  
 OHIO

SURVEYED BY:

JEFFREY I. LEE  
 PROFESSIONAL SURVEYOR 6359  
 SEPTEMBER 22, 1995



ORIGINAL STAMP IN GREEN

2 WORKING DAYS  
**BEFORE YOU DIG**  
 CALL TOLL FREE **800-362-2764**  
 OHIO UTILITIES PROTECTION SERVICE.

INDEXED ON MAP  
 5556 12P

COPYRIGHT 1995 BY:  
**LEE SURVEYING & MAPPING CO.**  
 143 East Columbus Avenue  
 BELLEFONTAINE, OHIO 43311  
 (513) 593-7335

D265 GOTTFRIE L 1790-3

**LESLIE H. GEESLIN**

**REGISTERED SURVEYOR 5248**

**P. O. BOX 274**

**RUSHSVLVANIA, OHIO 43347**

**TELEPHONE: (513) 468-2793**

**KING EASEMENT**

August 23, 1996

The following described easement situated in the State of Ohio, County of Logan Township of Jefferson, being part of Virginia Military Survey 3139 and more particularly described as follows:

Beginning at a 5/8 inch iron bar found in the west line of Blacktrail Lane at the northeast corner of Lot 304 of Kamp-a-Lott.

Thence with the north line of said Lot 304 N. 84° 22' 22" W. 81.34 feet to a 3/4 inch iron pipe found at the northwest corner of said Lot 304 and the southwest corner of Lot 305 of said Kamp-a-Lott.

Thence with the west line of said Lot 305 N. 1° 25' 08" E. 6.00 feet to a 5/8 inch iron bar set.


Thence S. 80° 11' 17" E. 82.00 feet to the place of beginning.

The above described easement being on the south side of Lot 305 of Kamp-a-Lott.

Bearings are based on an assumed bearing (N. 1° 25' 08" E.) for the west line of Lot 305 of Kamp-a-Lott in this field survey by Leslie H. Geeslin, Reg. Surveyor 5248 on August 23, 1996.

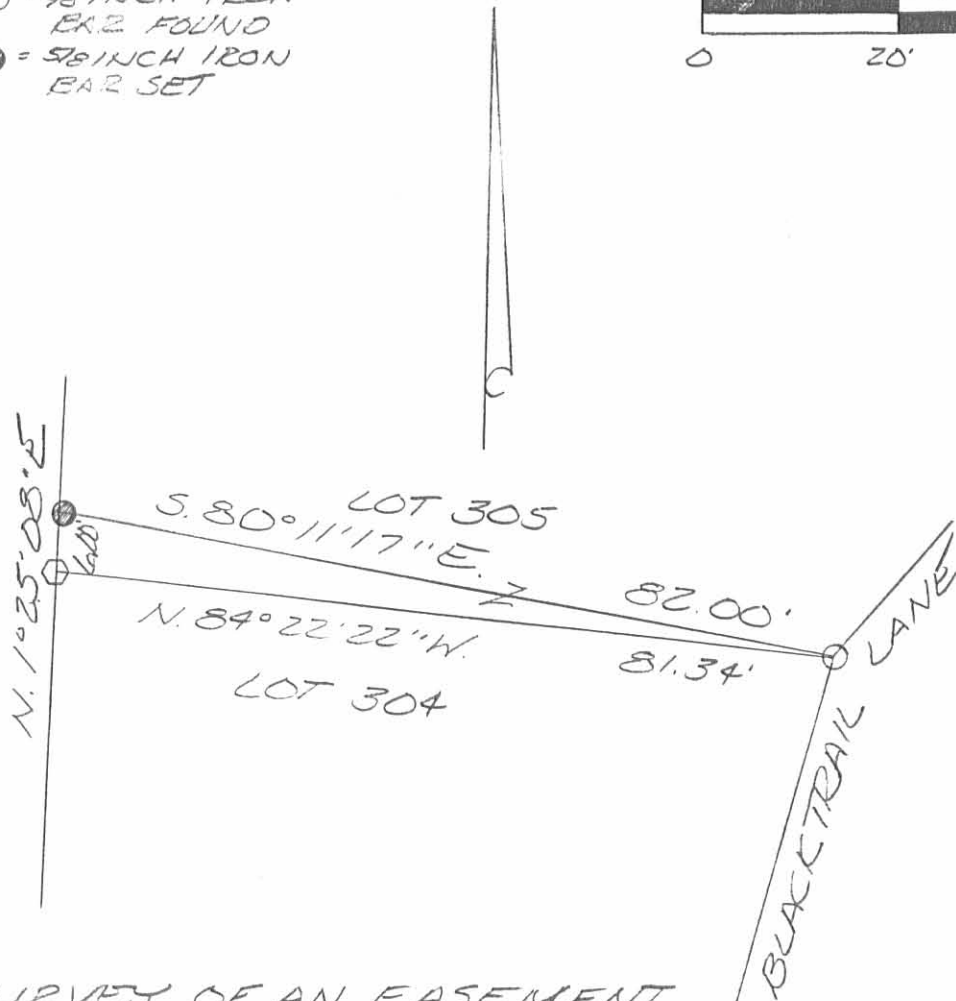



*Leslie H. Geeslin*



LEGEND:

- = 3/4 INCH IRON PIPE FOUND
- = 5/8 INCH IRON PIPE FOUND
- = 5/8 INCH IRON BAR SET



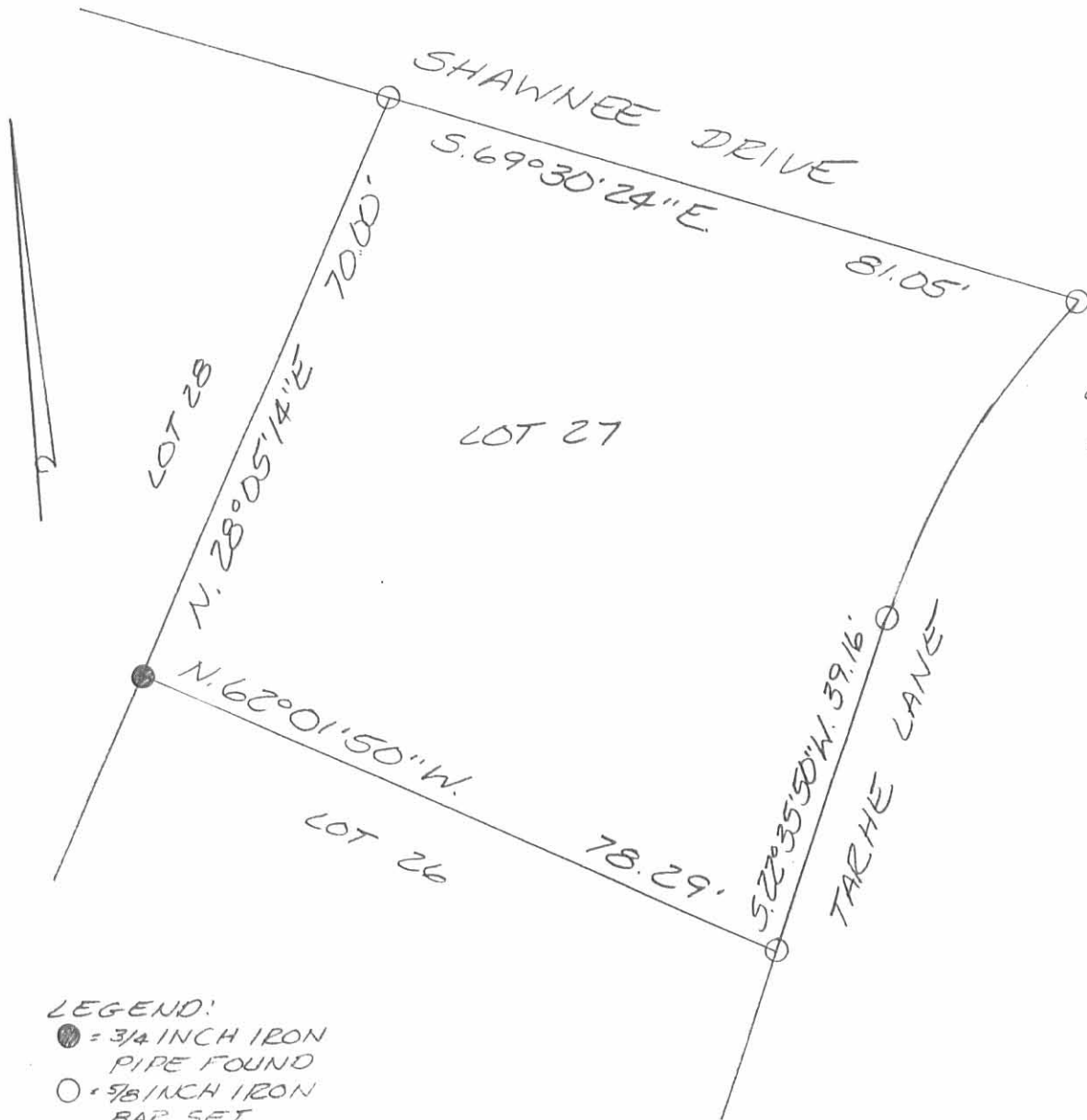
SURVEY OF AN EASEMENT ON LOT 305 OF KAMP-A-LOTT IN VIRGINIA MILITARY SURVEY 3139, JEFFERSON TOWNSHIP, LOGAN COUNTY, OHIO FOR TINA KING ON AUGUST 23, 1996



INDEXED ON MAP  
5554 13P

*Leslie H. Geeslin*  
 LESLIE H. GEESLIN  
 RUSHSVLVANIA, O  
 (513) 468-2793

SCALE: 1" = 20'



CLUE INFO:  
 R = 90.29'  
 CH = S. 36° 02' 16" W.  
 41.97'

LEGEND:  
 ● = 3/4 INCH IRON PIPE FOUND  
 ○ = 5/8 INCH IRON BAR SET.

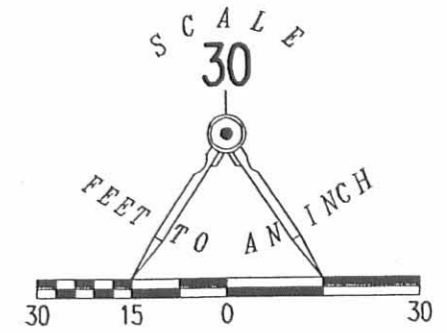
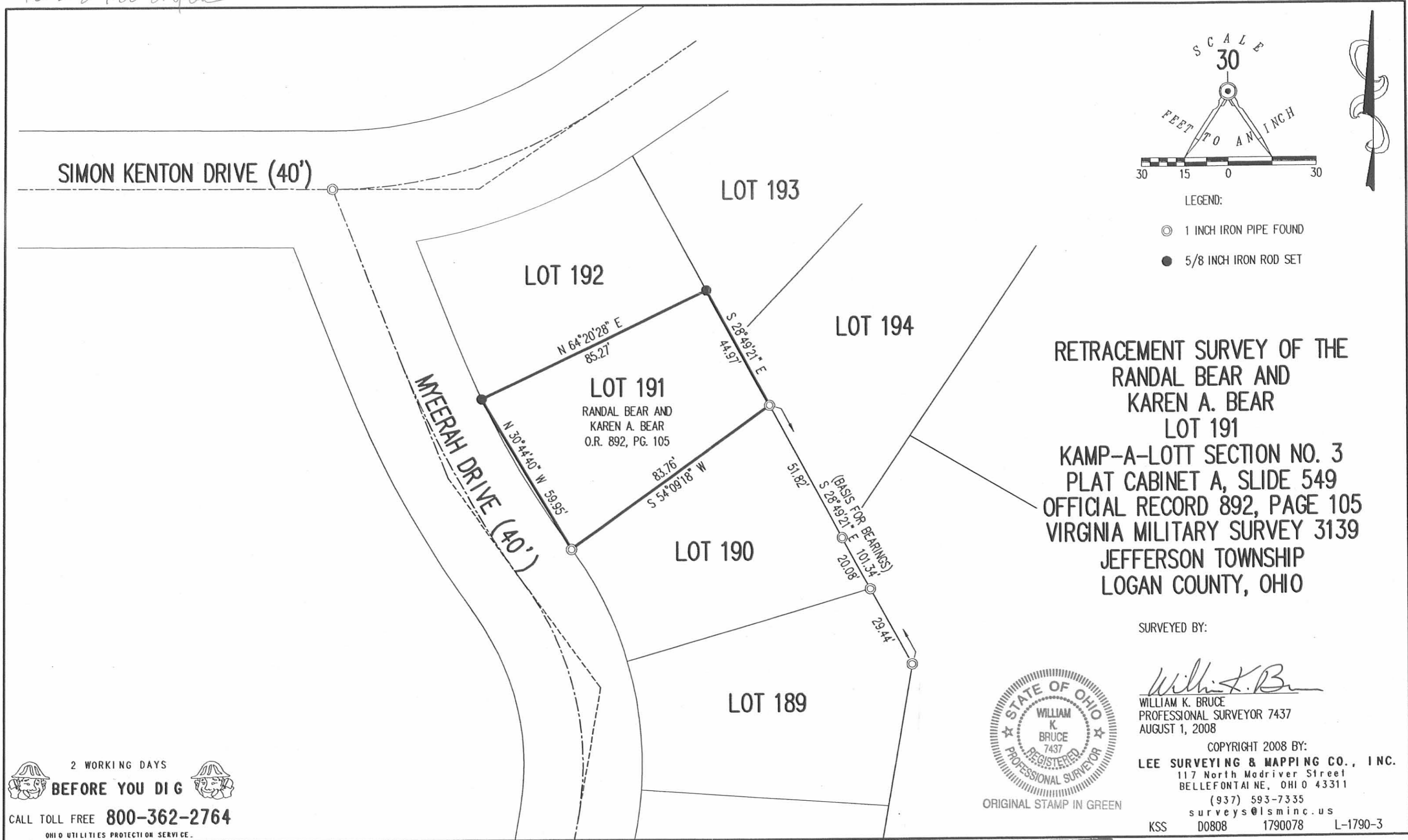
SURVEY OF LOT 27 OF KAMP-A-LOTT SECTION NO. 1 IN VIRGINIA MILITARY SURVEY 3139, JEFFERSON TOWNSHIP, LOGAN COUNTY, OHIO FOR JAMES SIMPSON ON SEPTEMBER 20, 1996



*Leslie H. Geeslin*  
 LESLIE H. GEESLIN  
 RUSHSVLVANIA, OH  
 (513) 468-2793

INDEXED ON MAP  
 5554 14P

- REC'D 8-7-08 SMY OK



- LEGEND:
- 1 INCH IRON PIPE FOUND
  - 5/8 INCH IRON ROD SET

RETRACEMENT SURVEY OF THE  
 RANDAL BEAR AND  
 KAREN A. BEAR  
 LOT 191  
 KAMP-A-LOTT SECTION NO. 3  
 PLAT CABINET A, SLIDE 549  
 OFFICIAL RECORD 892, PAGE 105  
 VIRGINIA MILITARY SURVEY 3139  
 JEFFERSON TOWNSHIP  
 LOGAN COUNTY, OHIO

SURVEYED BY:

*William K. Bruce*  
 WILLIAM K. BRUCE  
 PROFESSIONAL SURVEYOR 7437  
 AUGUST 1, 2008



ORIGINAL STAMP IN GREEN

COPYRIGHT 2008 BY:  
**LEE SURVEYING & MAPPING CO., INC.**  
 117 North Madriver Street  
 BELLEFONTAINE, OHIO 43311  
 (937) 593-7335  
 surveys@lsminc.us  
 KSS D0808 1790078 L-1790-3

2 WORKING DAYS  
**BEFORE YOU DIG**  
 CALL TOLL FREE **800-362-2764**  
 OHIO UTILITIES PROTECTION SERVICE

INDEXED ON MAP  
 5556 15P

REC'D 6-1-09 SMY OK

CURVE	DELTA ANGLE	RADIUS	ARC LENGTH	CHORD BEARING	CHORD LENGTH
C1	22°58'18"	131.82'	52.85'	S 04°51'15" E	52.50'

MIAMI DRIVE (40')

SHAWNEE DRIVE (40')

SQUAW ROCK TRAIL (20')

RES "F"

LOT 299

LOT 298

RES "E"

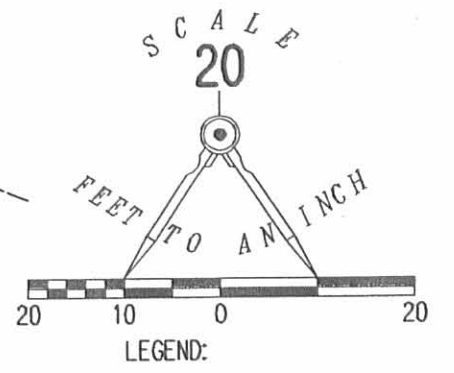
(BASIS FOR BEARINGS)  
S 11°07'15" W  
55.01'

N 11°07'15" E  
59.14'

S 55°45'29" E  
104.91'

115.60'  
N 62°32'14" W

C1



RETRACEMENT SURVEY OF THE  
TERRY BROWN AND  
JILL BROWN  
LOT 298  
KAMP-A-LOTT SECTION NO. 4  
PLAT CABINET A, SLIDE 551  
OFFICIAL RECORD 854, PAGE 713  
JEFFERSON TOWNSHIP  
LOGAN COUNTY, OHIO

SURVEYED BY:



*William K. Bruce*  
WILLIAM K. BRUCE  
PROFESSIONAL SURVEYOR 7437  
MAY 29, 2009

COPYRIGHT 2009 BY:  
LEE SURVEYING & MAPPING CO., INC.  
117 North Madriver Street  
BELLEFONTAINE, OHIO 43311  
(937) 593-7335  
surveys@lsminc.us  
KSS D0509 1790059 L-1790-3

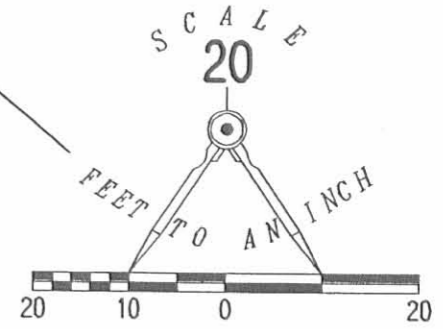
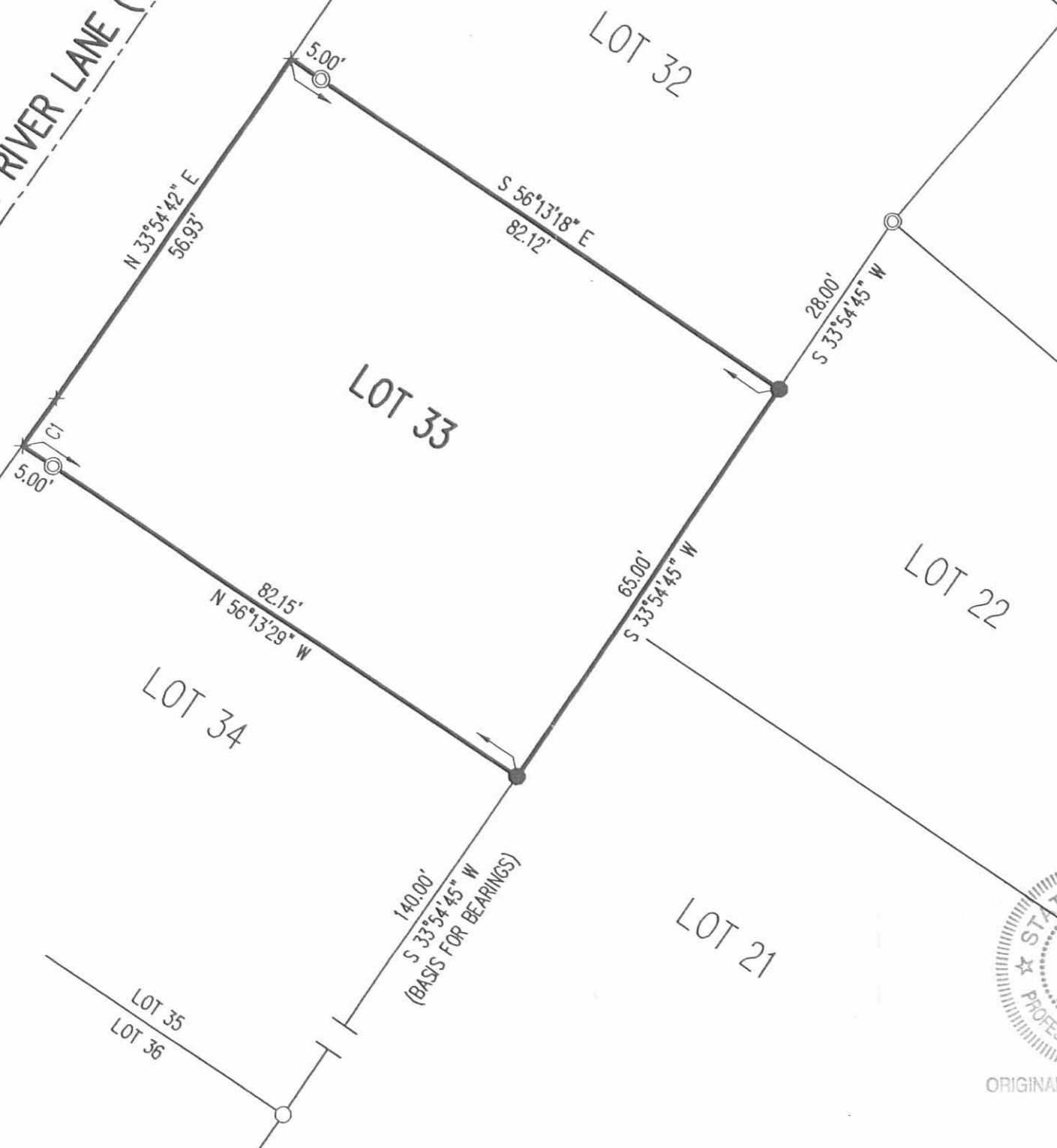
2 WORKING DAYS  
BEFORE YOU DIG  
CALL TOLL FREE 800-362-2764  
OHIO UTILITIES PROTECTION SERVICE

INDEXED ON MAP  
5556 16P

REC'D 8-12-09 SUMMER

CURVE	DELTA ANGLE	RADIUS	ARC LENGTH	CHORD BEARING	CHORD LENGTH
C1	00°23'07"	1200.18'	8.07'	N 34°06'17" E	8.07'

MAD RIVER LANE (40')



- LEGEND:
- ⊙ 1 INCH IRON PIPE FOUND
  - 5/8 INCH IRON ROD FOUND
  - 5/8 INCH IRON ROD SET

RETRACEMENT SURVEY OF THE  
LEROY A. WELLS AND  
PATRICIA A. WELLS  
LOT 33  
KAMP-A-LOTT SECTION NO. 1  
PLAT CABINET A, SLIDE 545  
VOLUME 344, PAGE 566  
VIRGINIA MILITARY SURVEY 3139  
JEFFERSON TOWNSHIP  
LOGAN COUNTY, OHIO

SURVEYED BY:



*William K. Bruce*  
WILLIAM K. BRUCE  
PROFESSIONAL SURVEYOR 7437  
AUGUST 5, 2009

COPYRIGHT 2009 BY:  
LEE SURVEYING & MAPPING CO., INC.  
117 North Madriver Street  
BELLEFONTAINE, OHIO 43311  
(937) 593-7335  
surveys@lsminc.us  
KSS D0809 4831089 L-4831-3

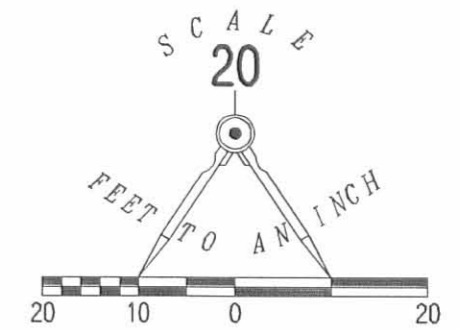
2 WORKING DAYS  
**BEFORE YOU DIG**  
CALL TOLL FREE **800-362-2764**  
OHIO UTILITIES PROTECTION SERVICE.

INDEXED ON MAP  
5556 17P

ORIGINAL STAMP IN GREEN



REC'D 8-18-09 SMYOK



- LEGEND:
- ⊕ 1 INCH IRON PIPE FOUND
  - ⊙ 3/4 INCH IRON BAR FOUND
  - 5/8 INCH IRON ROD SET WITH PLASTIC I.D. CAP STAMPED "LSM 7437"

RETRACEMENT SURVEY OF THE  
THOMAS L. THOMPSON AND  
MARTHA J. THOMPSON  
LOT 83  
KAMP-A-LOTT SECTION NO. 1  
PLAT CABINET A, SLIDE 545  
OFFICIAL RECORD 946, PAGE 23  
VIRGINIA MILITARY SURVEY 3139  
JEFFERSON TOWNSHIP  
LOGAN COUNTY, OHIO

SURVEYED BY:

*William K. Bruce*  
WILLIAM K. BRUCE  
PROFESSIONAL SURVEYOR 7437  
AUGUST 12, 2009



ORIGINAL STAMP IN GREEN

COPYRIGHT 2009 BY:  
**LEE SURVEYING & MAPPING CO., INC.**  
117 North Madriver Street  
BELLEFONTAINE, OHIO 43311  
(937) 593-7335  
surveys@lsminc.us  
KSS D0809 4842089 L-4842-3

2 WORKING DAYS  
**BEFORE YOU DIG**  
CALL TOLL FREE **800-362-2764**  
OHIO UTILITIES PROTECTION SERVICE.

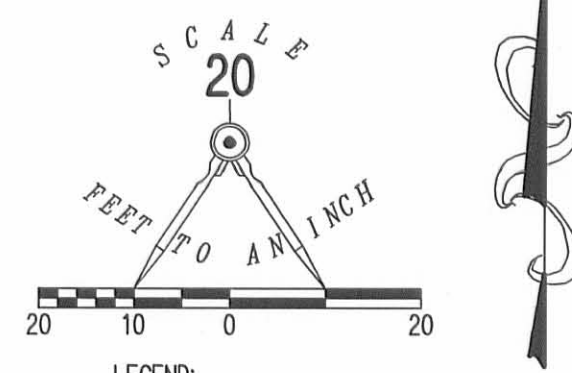
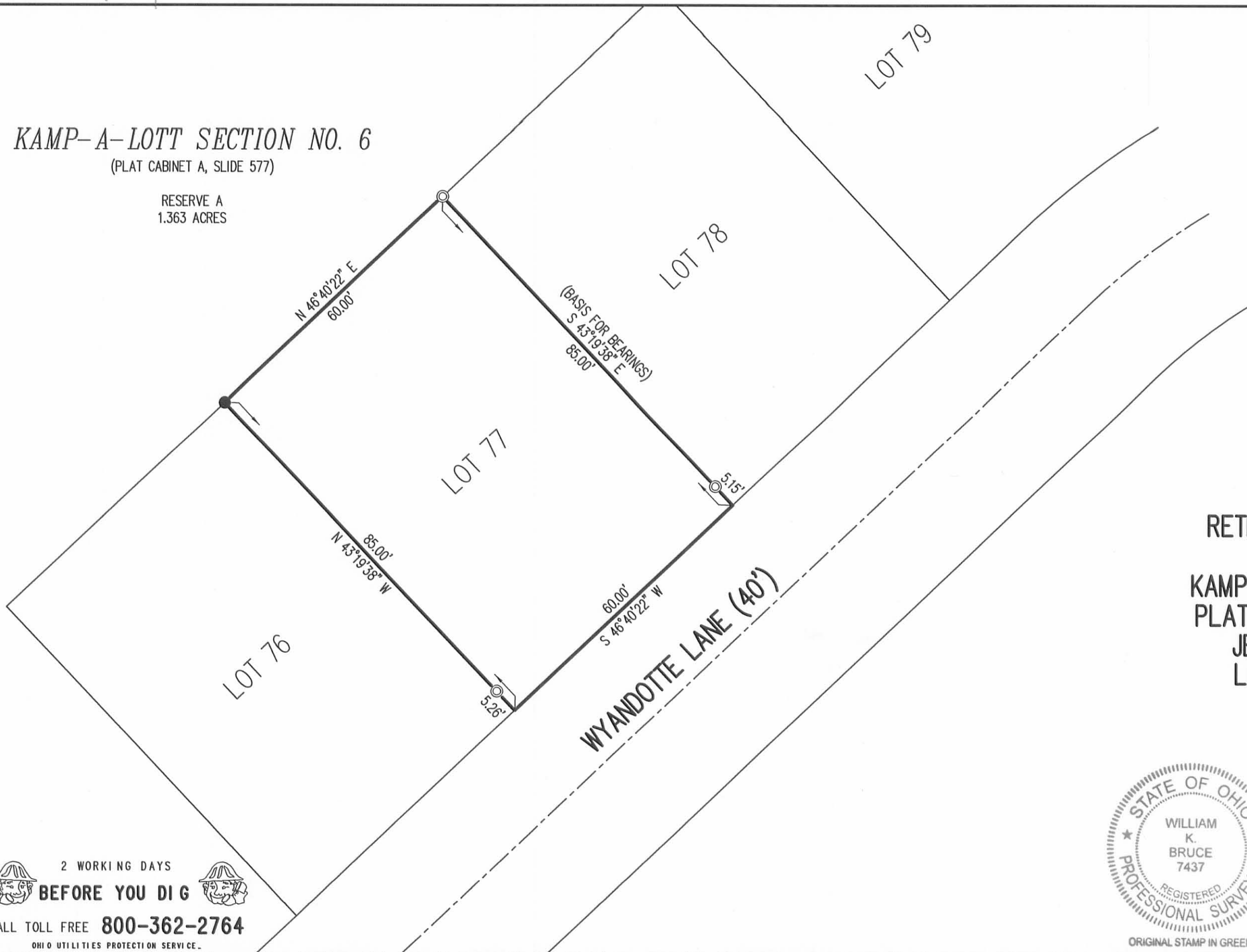
INDEXED ON MAP  
5556 18P

REC'D 5-2-11 SWM OK

# KAMP-A-LOTT SECTION NO. 6

(PLAT CABINET A, SLIDE 577)

RESERVE A  
1.363 ACRES




- LEGEND:
- ⊙ 3/4 INCH IRON PIPE FOUND
  - 5/8 INCH IRON ROD SET WITH PLASTIC I.D. CAP STAMPED "LSM 7437"

## RETRACEMENT SURVEY OF LOT 77 KAMP-A-LOTT SECTION NO. 1 PLAT CABINET A, SLIDE 545 JEFFERSON TOWNSHIP LOGAN COUNTY, OHIO

SURVEYED BY:

*William K. Bruce*

WILLIAM K. BRUCE  
PROFESSIONAL SURVEYOR 7437  
APRIL 28, 2011



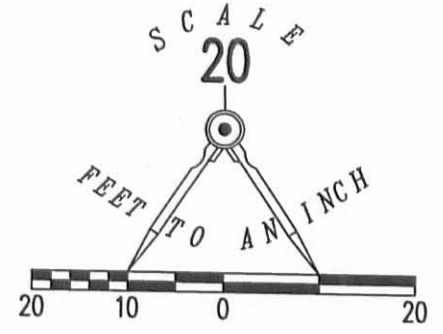
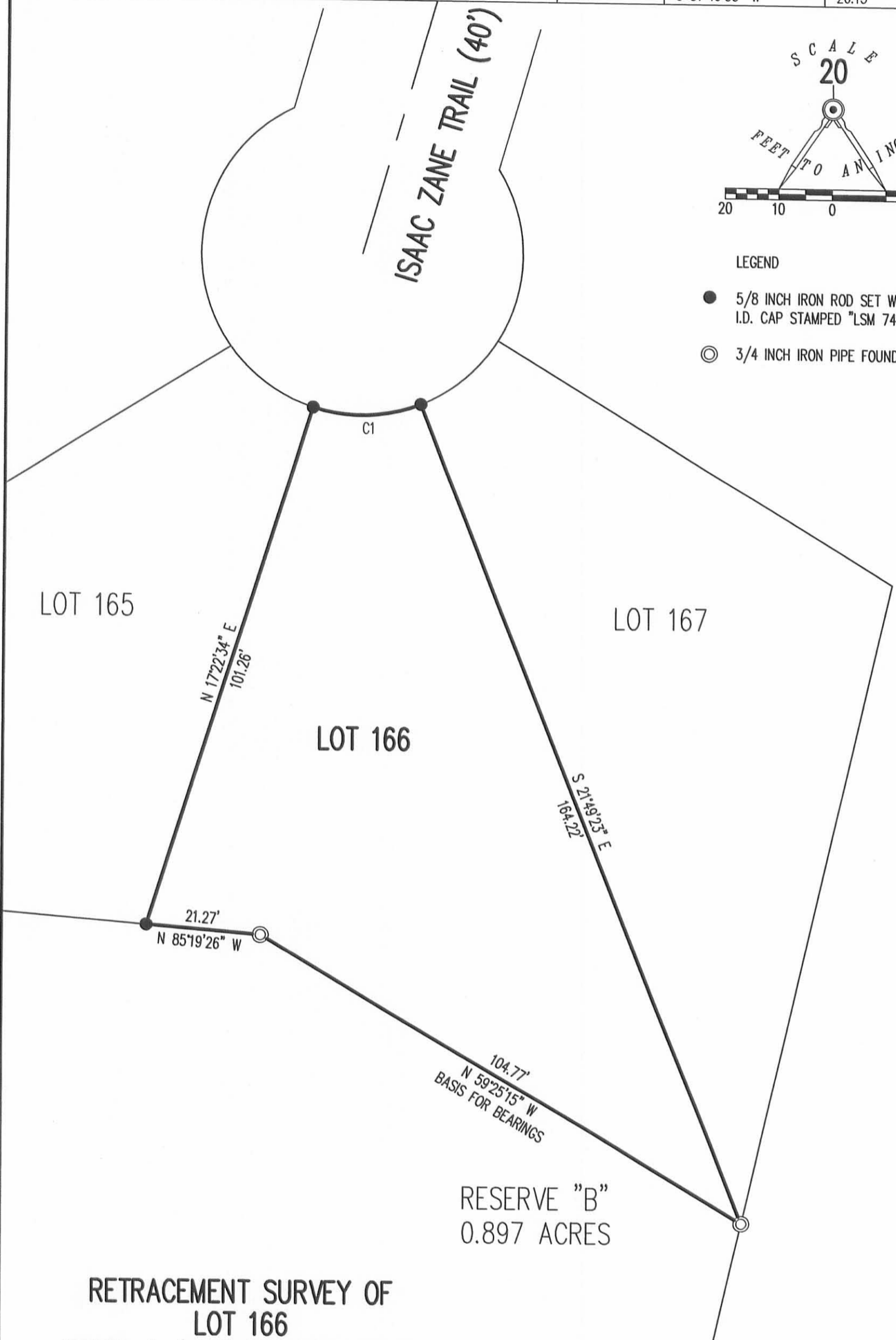
COPYRIGHT 2011 BY:  
**LEE SURVEYING & MAPPING CO., INC.**  
117 North Madriver Street  
BELLEFONTAINE, OHIO 43311  
(937) 593-7335  
surveys@lsminc.us  
KSS D0411 17900411 L-1790-3

2 WORKING DAYS  
**BEFORE YOU DIG**  
CALL TOLL FREE **800-362-2764**  
OHIO UTILITIES PROTECTION SERVICE.

INDEXED ON MAP  
5556 19P

REC'D 5-2-11 *smj/dcl*

CURVE	DELTA ANGLE	RADIUS	ARC LENGTH	TANGENT	CHORD BEARING	CHORD LENGTH
C1	39°12'21"	30.00'	20.53'	10.68'	S 87°46'35" W	20.13'



- LEGEND
- 5/8 INCH IRON ROD SET WITH PLASTIC I.D. CAP STAMPED "LSM 7437"
  - 3/4 INCH IRON PIPE FOUND

RETRACEMENT SURVEY OF  
 LOT 166  
 KAMP-A-LOTT SECTION NO. 3  
 PLAT CABINET A, SLIDE 549  
 VIRGINIA MILITARY SURVEY 3139  
 JEFFERSON TOWNSHIP  
 LOGAN COUNTY, OHIO

RESERVE "B"  
 0.897 ACRES



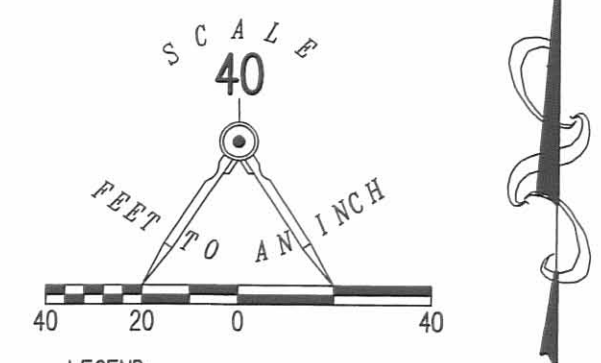
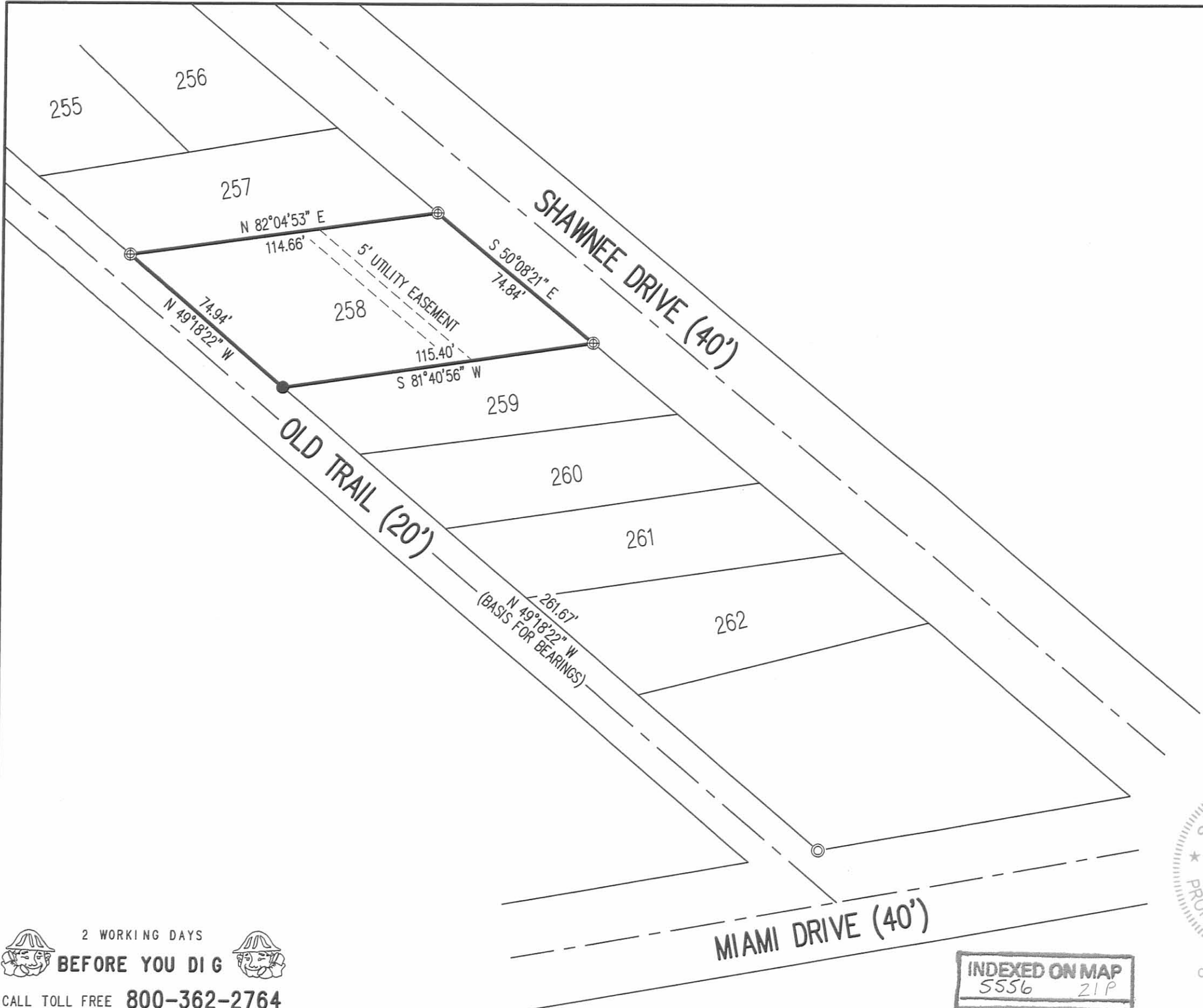
SURVEYED BY:  
*William K. Bruce*  
 WILLIAM K. BRUCE  
 PROFESSIONAL SURVEYOR 7437  
 APRIL 28, 2011

2 WORKING DAYS  
**BEFORE YOU DIG**  
 CALL TOLL FREE **800-362-2764**  
 OHIO UTILITIES PROTECTION SERVICE.

INDEXED ON MAP  
 5554 20P

COPYRIGHT 2011 BY:  
**LEE SURVEYING & MAPPING CO., INC.**  
 117 North Madriver Street  
 BELLEFONTAINE, OHIO 43311  
 (937) 593-7335  
 surveys@lsminc.us  
 ADW D0411 17900311 L-17900311-3

REC'D 4-27-12 SMY OK



- LEGEND:
- ⊙ 1 INCH IRON PIPE FOUND
  - ⊕ IRON PIPE FOUND IN CAPPED 1-1/2 INCH PVC PIPE
  - 5/8 INCH IRON ROD SET WITH PLASTIC I.D. CAP STAMPED "LSM 7437"

RETRACEMENT SURVEY OF THE  
 ROBERT McCARTHY AND  
 PENNY McCARTHY  
 LOT 258  
 KAMP-A-LOTT SECTION NO. 4  
 PLAT CABINET A, SLIDE 551  
 OFFICIAL RECORD 1007, PAGE 506  
 JEFFERSON TOWNSHIP  
 LOGAN COUNTY, OHIO

SURVEYED BY:  
  
 WILLIAM K. BRUCE  
 PROFESSIONAL SURVEYOR 7437  
 APRIL 24, 2012



ORIGINAL STAMP IN GREEN

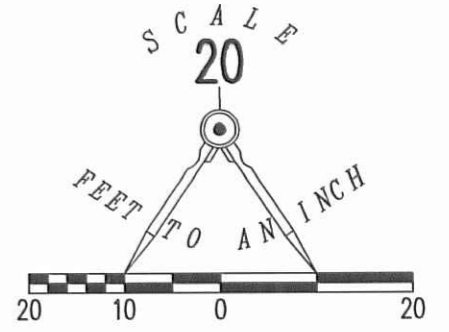
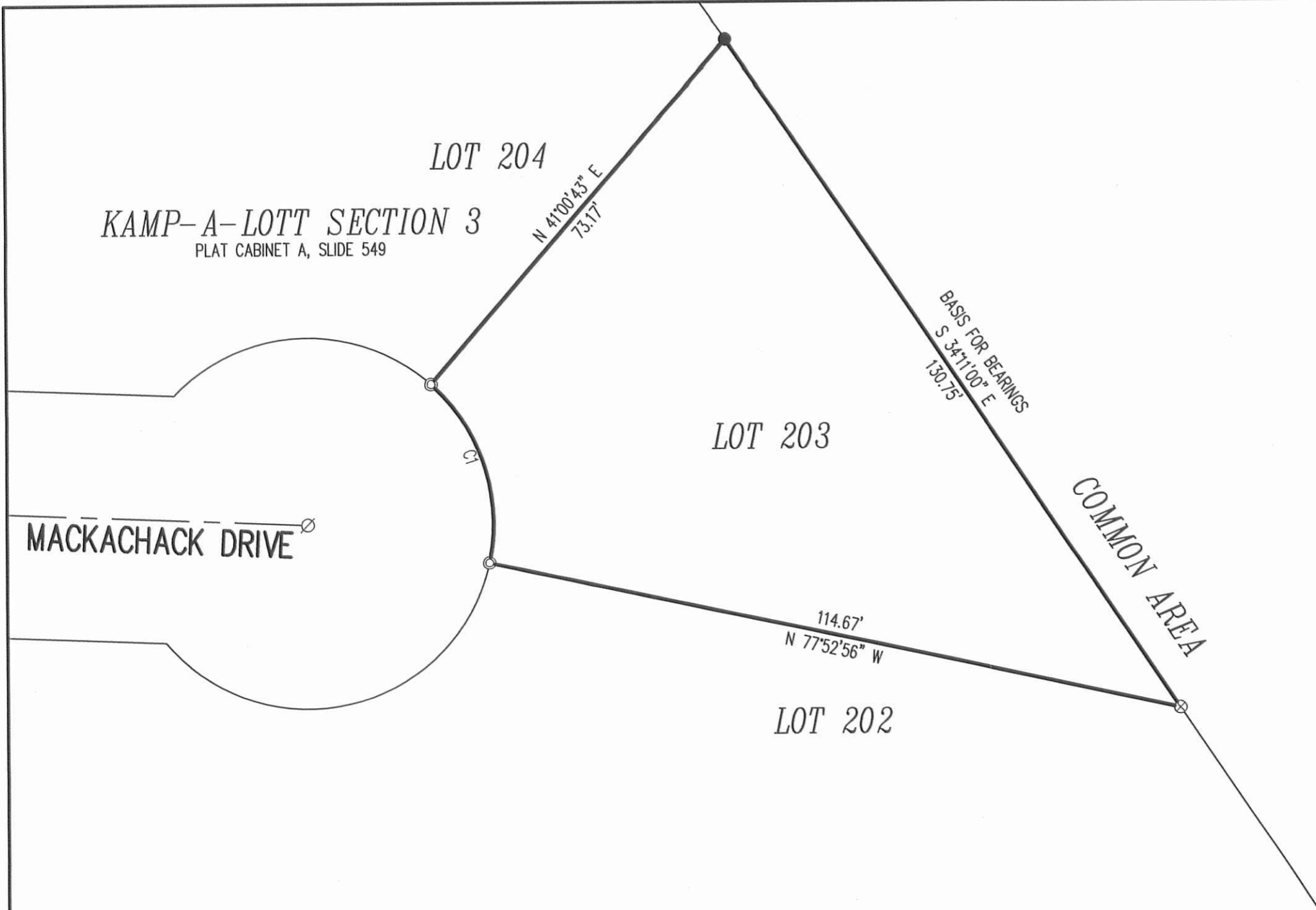
INDEXED ON MAP  
 5556 ZIP

2 WORKING DAYS  
**BEFORE YOU DIG**  
 CALL TOLL FREE **800-362-2764**  
 OHIO UTILITIES PROTECTION SERVICE

COPYRIGHT 2012 BY:  
**LEE SURVEYING & MAPPING CO., INC.**  
 117 North Madriver Street  
 BELLEFONTAINE, OHIO 43311  
 (937) 593-7335  
 WWW.LSMINC.US  
 surveys@lsminc.us  
 KSS D0412 17900412 L-1790-3

1-10-13

**APPROVED**



**LEGEND**

- 5/8 INCH IRON ROD SET WITH PLASTIC I.D. CAP STAMPED "LSM7437"
- ⊗ RAILROAD SPIKE FOUND
- ⊙ 3/4 INCH IRON PIPE FOUND
- ∅ 1/4 INCH IRON ROD FOUND

**RETRACEMENT SURVEY OF  
LOT 203  
KAMP-A-LOTT SECTION 3  
PLAT CABINET A, SLIDE 549  
VIRGINIA MILITARY SURVEY 3139  
JEFFERSON TOWNSHIP  
LOGAN COUNTY, OHIO**

SURVEYED BY:

*William K. Bruce*  
 WILLIAM K. BRUCE  
 PROFESSIONAL SURVEYOR 7437  
 JANUARY 15, 2012



COPYRIGHT 2013 BY:  
**LEE SURVEYING & MAPPING CO., INC.**  
 117 North Madriver Street  
 BELLEFONTAINE, OHIO 43311  
 (937) 593-7335  
 WWW.LSMINC.US  
 surveys@lsminc.us  
 ADW D0113 17900113 L-1790-3

2 WORKING DAYS  
**BEFORE YOU DIG**  
 CALL TOLL FREE **800-362-2764**  
 OHIO UTILITIES PROTECTION SERVICE.

CURVE	DELTA ANGLE	RADIUS	ARC LENGTH	TANGENT	CHORD BEARING	CHORD LENGTH
C1	60°47'51"	30.00'	31.83'	17.60'	N 17°57'31" W	30.36'

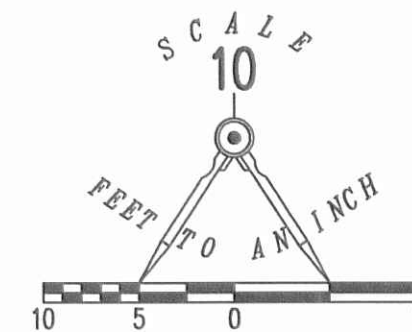
**INDEXED ON MAP**  
 5556 22P

4-20-16

**APPROVED**

THIS SURVEY WAS PREPARED IN THE ABSENCE OF A COMPLETE AND ACCURATE TITLE SEARCH AND DOES NOT GUARANTEE TITLE.

KAMP-A-LOTT  
COMMON AREA



LEGEND:

○ 3/4 INCH IRON PIPE FOUND

1 3 2

1 3 3

1 3 4

(BASIS FOR BEARINGS)  
S 77°14'52" E  
44.19'

N 25°35'09" W  
73.55'

S 26°01'12" E  
68.71'

11.69'  
N 62°44'08" W

31.09'  
S 89°39'05" W

10'

RETRACEMENT SURVEY OF THE  
RICHARD A. BEDNARKI AND  
S. JOLENE MESSER-BEDNARKI  
LOT 133  
KAMP-A-LOTT SECTION NO. 2  
PLAT CABINET A, SLIDE 545  
OFFICIAL RECORD 449, PAGE 353  
VIRGINIA MILITARY SURVEY 3139  
JEFFERSON TOWNSHIP  
LOGAN COUNTY, OHIO

SURVEYED BY:

*William K. Bruce*

WILLIAM K. BRUCE  
PROFESSIONAL SURVEYOR 7437  
JUNE 9, 2016



COPYRIGHT 2016 BY:  
**LEE SURVEYING & MAPPING CO., INC.**  
117 North Madriver Street  
BELLEFONTAINE, OHIO 43311  
(937) 593-7335  
WWW.LSMINC.US  
surveys@lsminc.us

KSS D0416 17900416 L-1790-3

SHAWNEE DRIVE (40')

2 WORKING DAYS



CALL TOLL FREE 800-362-2764

OHIO UTILITIES PROTECTION SERVICE

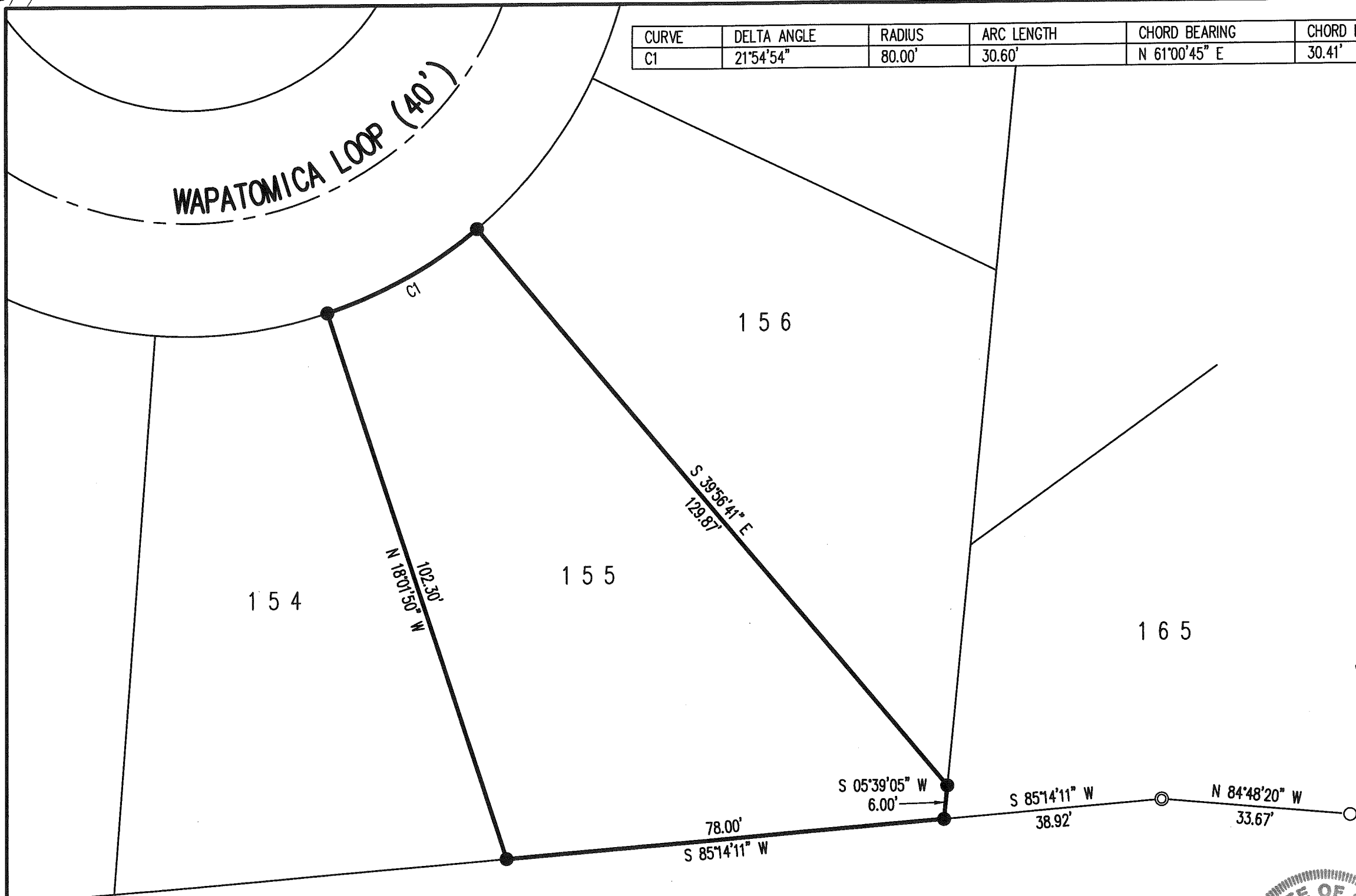
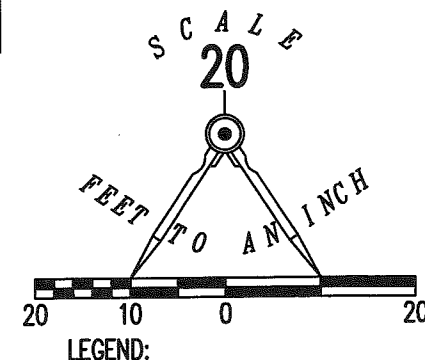
INDEXED ON MAP

5556 23P

APPROVED


10-31-17

CURVE	DELTA ANGLE	RADIUS	ARC LENGTH	CHORD BEARING	CHORD LENGTH
C1	21°54'54"	80.00'	30.60'	N 61°00'45" E	30.41'



RETRACEMENT SURVEY OF  
 LOT 155  
 KAMP-A-LOTT SECTION NO. 3  
 PLAT CABINET A, SLIDE 549  
 VIRGINIA MILITARY SURVEY 3139  
 JEFFERSON TOWNSHIP  
 LOGAN COUNTY, OHIO

SURVEYED BY:  
  
 JEFFREY I. LEE  
 PROFESSIONAL SURVEYOR 6359  
 OCTOBER 3, 2017



COPYRIGHT 2017 BY:  
**LEE SURVEYING & MAPPING CO., INC.**  
 117 North Madriver Street  
 BELLEFONTAINE, OHIO 43311  
 (937) 593-7335  
 WWW.LSMINC.US  
 surveys@lsminc.us  
 KSS D0917 17900917 L-1790-3

THIS SURVEY WAS PREPARED IN THE ABSENCE OF  
 A COMPLETE AND ACCURATE TITLE SEARCH AND  
 DOES NOT GUARANTEE TITLE.

2 WORKING DAYS  
**BEFORE YOU DIG**

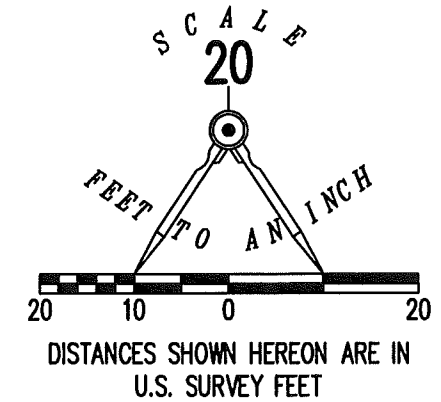
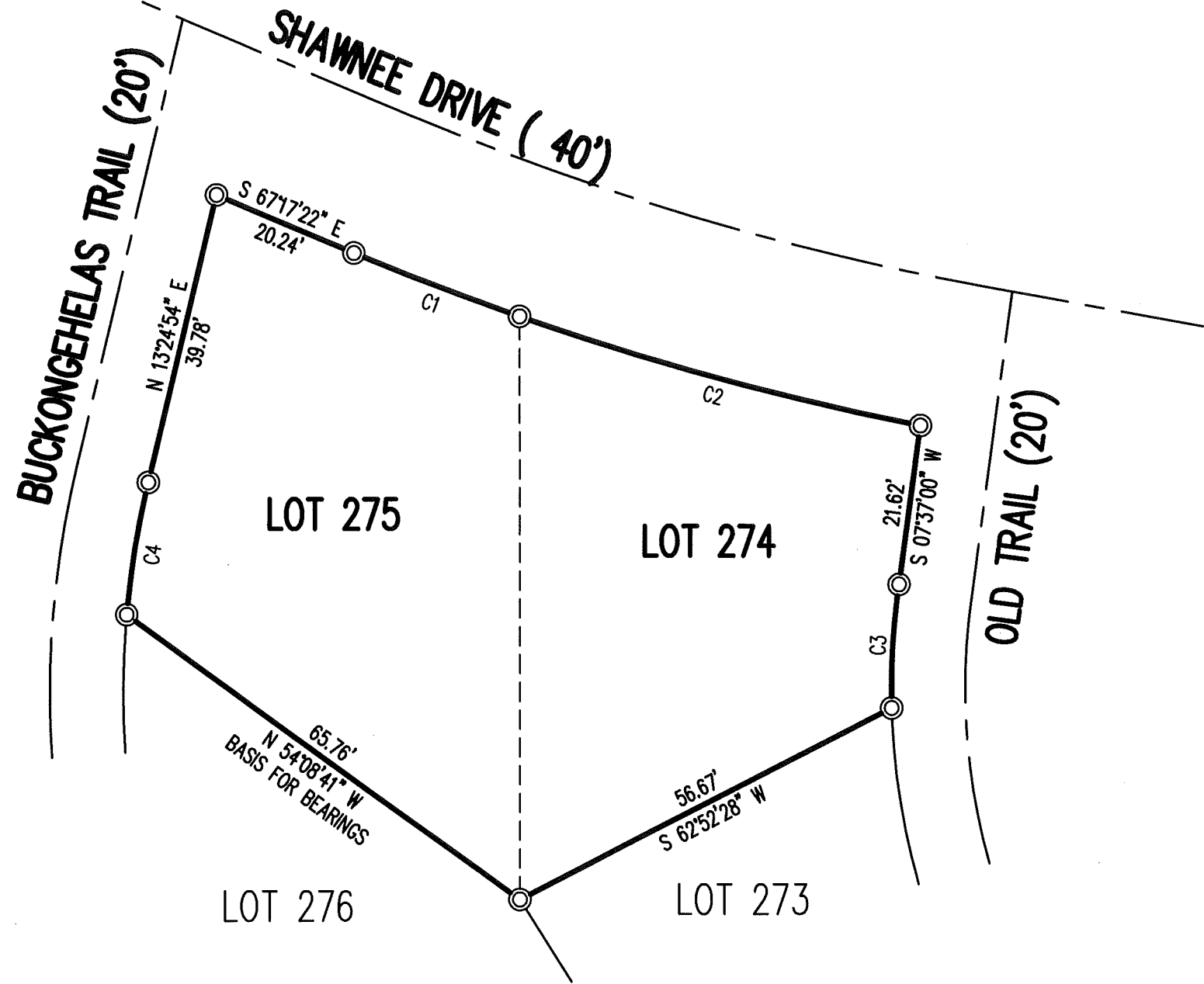
CALL TOLL FREE **800-362-2764**

OHIO UTILITIES PROTECTION SERVICE

INDEXED ON MAP  
 5556 24

ORIGINAL STAMP IN GREEN

6-18-18  
 APPROVED



LEGEND  
 ⊙ 1" IRON PIPE FOUND

**RETRACEMENT SURVEY OF  
 LOTS 274 AND 275  
 KAMP-A-LOTT, SECTION NO. 4  
 PLAT CABINET A, SLIDE 551  
 VIRGINIA MILITARY SURVEY 3139  
 JEFFERSON TOWNSHIP  
 LOGAN COUNTY, OHIO**

SURVEYED BY:


**BASIS FOR BEARINGS:**  
 THE BASIS FOR BEARINGS, SHOWN HEREON,  
 IS THE SOUTH LINE OF LOT 275  
 BEING, N 54°-08'-41"W

**KAMP-A-LOTT, SECTION NO. 4**  
 PLAT CABINET A, SLIDE 551

THIS SURVEY WAS PREPARED IN THE ABSENCE OF  
 A COMPLETE AND ACCURATE TITLE SEARCH AND  
 DOES NOT GUARANTEE TITLE.

2 WORKING DAYS  
**BEFORE YOU DIG**  
 CALL TOLL FREE **800-362-2764**  
 OHIO UTILITIES PROTECTION SERVICE.

CURVE	DELTA ANGLE	RADIUS	ARC LENGTH	CHORD LENGTH	CHORD BEARING
C1	3°28'24"	394.53'	23.92'	23.91'	S 69°02'22" E
C2	8°11'49"	394.53'	56.44'	56.40'	S 74°52'28" E
C3	10°03'14"	95.43'	16.75'	16.72'	S 03°20'33" W
C4	8°38'57"	119.78'	18.08'	18.06'	S 09°14'47" W



*D. Neer*  
 DANIEL A. NEER  
 PROFESSIONAL SURVEYOR NO. 8533  
 JUNE 12, 2018

COPYRIGHT 2018 BY:  
**LEE SURVEYING & MAPPING CO.**  
 117 North Madriver Street  
 BELLEFONTAINE, OHIO 43311  
 (937) 593-7335  
 WWW.LEE-SURVEYING.COM  
 surveys@lee-surveying.com  
 ADW D0518 17900518 L-1790-3

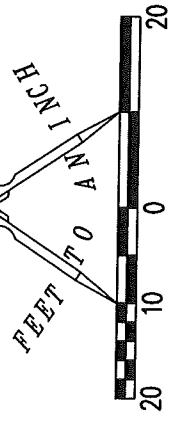
INDEXED ON MAP  
 5556



3-8-17

APPROVED

S  
C  
A  
L  
E  
20



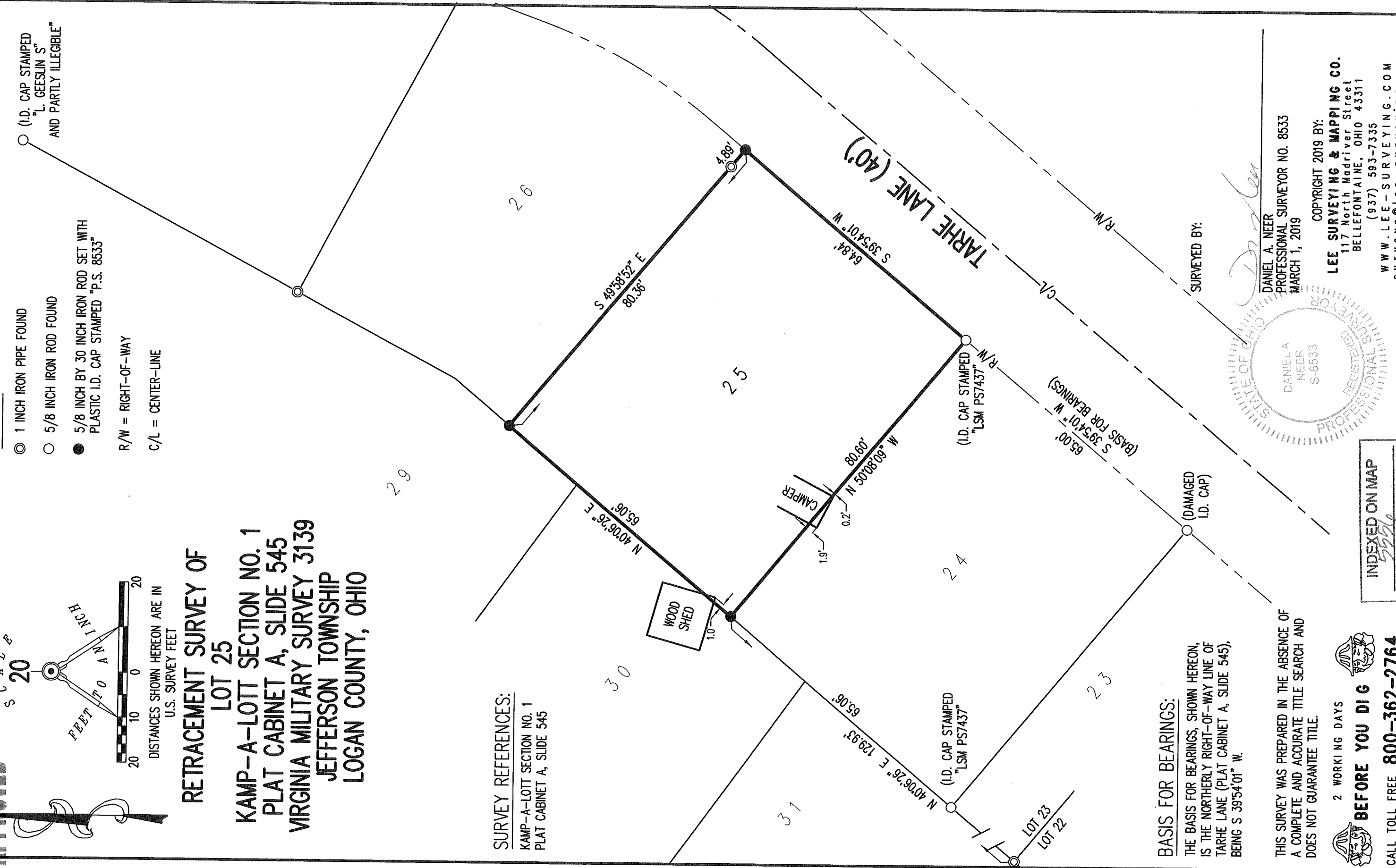
**LEGEND:**

- ⊙ 1 INCH IRON PIPE FOUND
- 5/8 INCH IRON ROD FOUND
- 5/8 INCH BY 30 INCH IRON ROD SET WITH PLASTIC I.D. CAP STAMPED "P.S. 8533"
- R/W = RIGHT-OF-WAY
- C/L = CENTER-LINE

**RETRACEMENT SURVEY OF  
LOT 25**  
**KAMP-A--LOTT SECTION NO. 1**  
**PLAT CABINET A, SLIDE 545**  
**VIRGINIA MILITARY SURVEY 3139**  
**JEFFERSON TOWNSHIP**  
**LOGAN COUNTY, OHIO**

**SURVEY REFERENCES:**

KAMP-A--LOTT SECTION NO. 1  
PLAT CABINET A, SLIDE 545



**BASIS FOR BEARINGS:**

THE BASIS FOR BEARINGS, SHOWN HEREON, IS THE NORTHERLY RIGHT-OF-WAY LINE OF TARHE LANE (PLAT CABINET A, SLIDE 545), BEING S 39°54'01" W.

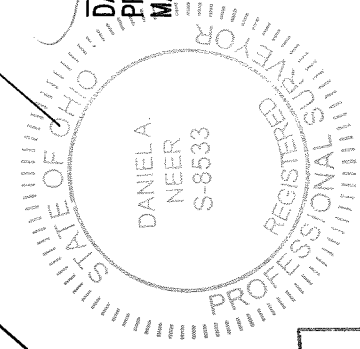
THIS SURVEY WAS PREPARED IN THE ABSENCE OF A COMPLETE AND ACCURATE TITLE SEARCH AND DOES NOT GUARANTEE TITLE.

2 WORKING DAYS  
**BEFORE YOU DIG**  
 CALL TOLL FREE **800-362-2764**  
OHIO UTILITIES PROTECTION SERVICE.

SURVEYED BY:

*Daniel A. Neer*

DANIEL A. NEER  
PROFESSIONAL SURVEYOR NO. 8533  
MARCH 1, 2019



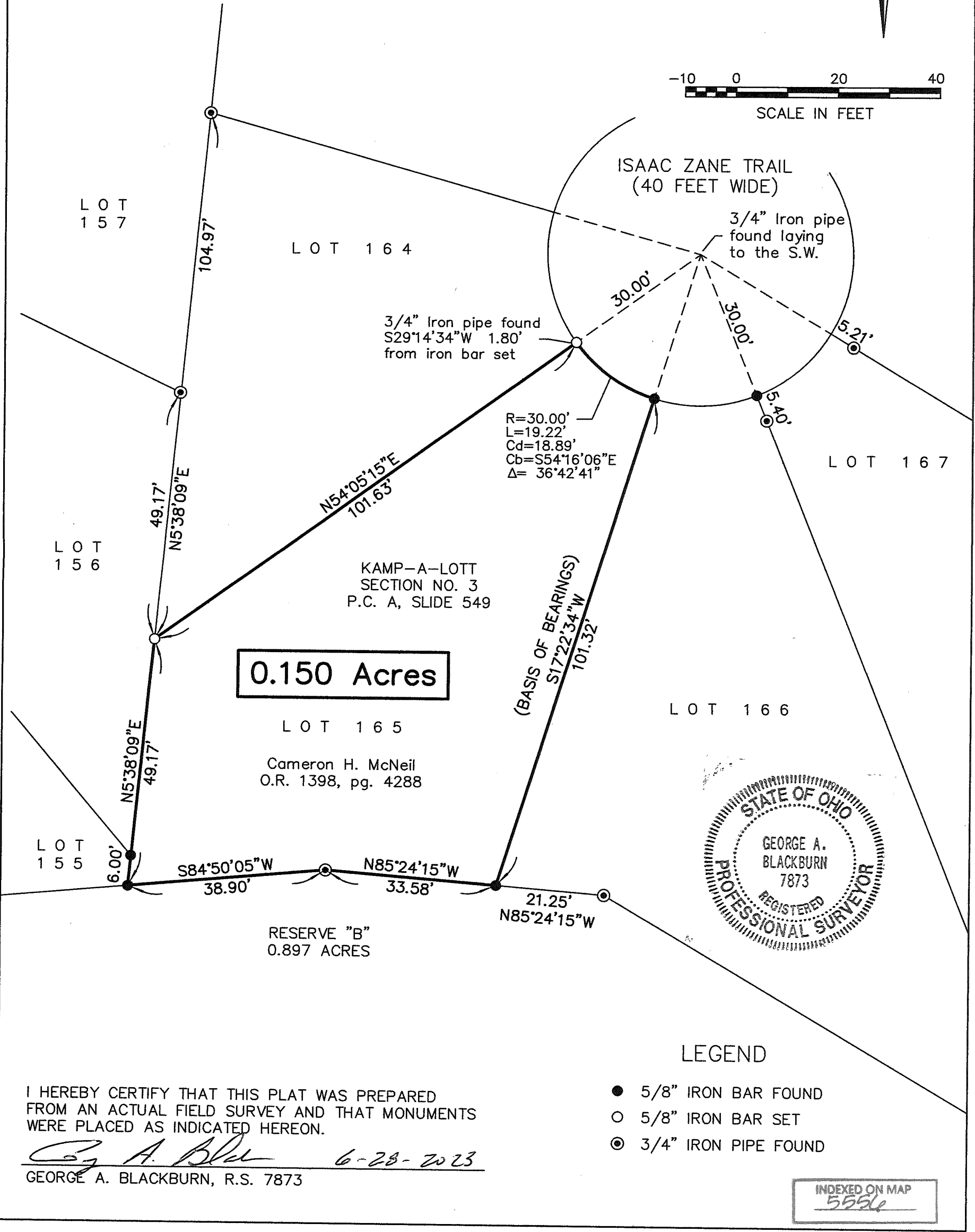
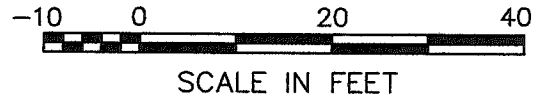

COPYRIGHT 2019 BY:  
**LEE SURVEYING & MAPPING CO.**  
 117 North Madriver Street  
 BELLEFONTAINE, OHIO 43311  
 (937) 593-7335  
 WWW.LEE-SURVEYING.COM  
 surveys@lee-surveying.com  
 KSS D0219 17900219 L-1790-3

INDEXED ON MAP  
5554

7-10-2023

APPROVED


# PLAT OF SURVEY IN VIRGINIA MILITARY SURVEY 3139 JEFFERSON TOWNSHIP LOGAN COUNTY, OHIO



**0.150 Acres**

LOT 165  
Cameron H. McNeil  
O.R. 1398, pg. 4288

RESERVE "B"  
0.897 ACRES



### LEGEND

- 5/8" IRON BAR FOUND
- 5/8" IRON BAR SET
- ⊙ 3/4" IRON PIPE FOUND

I HEREBY CERTIFY THAT THIS PLAT WAS PREPARED FROM AN ACTUAL FIELD SURVEY AND THAT MONUMENTS WERE PLACED AS INDICATED HEREON.

*George A. Blackburn* 6-28-2023  
GEORGE A. BLACKBURN, R.S. 7873

INDEXED ON MAP  
5556

BLACKBURN SURVEYING, LLC  
6879 STATE ROUTE 287  
WEST LIBERTY, OHIO 43357  
(937) 465-0424

DATE: 6/28/2023  
SCALE: 1" = 20'  
FILE: Cameron McNeil 6-23

PLAT PREPARED FOR  
CAMERON H. MCNEIL

Sheet  
1  
of  
1