

LESLIE H. GEESLIN  
REGISTERED SURVEYOR NO. 5248  
P. O. BOX 274  
RUSHSVLVANIA, OHIO 43347

TELEPHONE: (513) 468-2793

MILLER SURVEY

June, 1985



*Leslie H. Geeslin*

The following described real estate situated in the State of Ohio, County of Logan, Township of Jefferson, being part of Virginia Military Survey 4195 and more particularly described as follows:

Beginning at an iron bar in the centerline of County Highway 28 at the northwest corner of Robert Jones' 5.5 acre tract as described in D. B. Vol. 372 Page 70, said iron bar being station 17 plus 34.67 as shown in Field Book 706 Page 47.

Thence with said centerline N. 25° 00' E. 584.74 feet to an iron bar at the southwest corner of Morton Kirk's 191.89 acre tract as described in D. B. Vol. 333 Page 336.

Thence with said Kirk's south line N. 89° 00' 48" E. 1651.73 feet to a stone in the west line of Virginia Military Survey 7318.

Thence with said west line S. 6° 42' 30" W. 651.36 feet to an iron bar at the northeast corner of Ome Williams' 25.00 acre tract as described in D. B. Vol. 387 Page 348.


Thence with said Williams' north line S. 75° 19' 16" W. 1425.33 feet to a stone at the southeast corner of Robert Jones' 5.5 acre tract.

Thence with said Jones' east line N. 3° 10' 57" W. 460.96 feet to an iron bar.

Thence with said Jones' north line S. 88° 33' 08" W. 418.25 feet to the place of beginning.

Containing 30.32 acres more or less.

This description is based on a field survey. The bearing of County Highway 28 was taken from deeds. All other bearings from angles turned in the field.




Received 6-26-85 OK

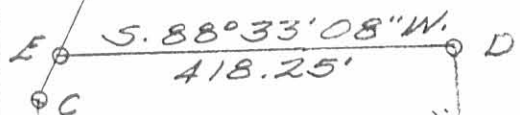
LEGEND:

- A= STONE FOUND
- B= R.R. SPIKE FOUND
- C= 1" IRON BAR FOUND
- D= 5/8" IRON BAR SET IN OLD ROTTED POST
- E= R.R. SPIKE SET

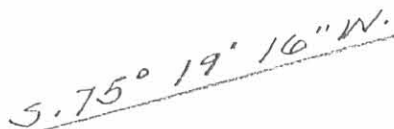
MORTON KIRK  
191.89 AC.  
DB VOL. 333 PG 336



30.32 AC.



ROBERT JONES  
5.5 AC.  
D.B. VOL. 372 PG 70



ONE WILLIAMS  
25.00 AC.  
DB VOL. 387 PG. 348



DON HILLIKER  
151.31 AC.  
DB. VOL. 300 PG 554

SURVEY OF 30.32 AC. TRACT  
IN V.M.S. 4195, JEFFERSON  
TOWNSHIP, LOGAN COUNTY,  
OHIO FOR D.F. MILLER  
JUNE, 1985  
SCALE: 1" = 200'

INDEXED ON MAP  
7383 1P



Leslie H. Geeslin  
LESLIE H. GEESLIN  
RUSHSVILLE, OHIO