

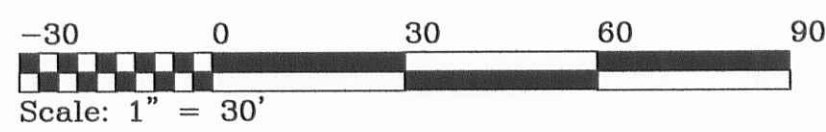
# EXHIBIT "A"

## ZANESFIELD DRAINAGE EASEMENTS

Village Of Zanesfield  
Jefferson Township  
Logan County, Ohio  
Virginia Military Survey 3137  
July-August 2016

### LEGEND:

 DRAINAGE EASEMENT



Caps on found iron bars were stamped "Logan County Engineer".

(1) thru (16) are lot numbers shown on plat of McColloch's Addition to the Village of Zanesfield (Plat Cabinet A, slide 199).

Basis of bearing being the grid of the North Zone of the Ohio State Plane Co-ordinate System.

This plat was prepared from an actual field survey performed by the Logan County Engineer's Office in July-August 2016.



# BELLEFONTAINE STREET 60'

S 67°55'14" E 700.44'  
240.21'

5/8" diameter capped iron bar found in monument box Ref. F.BK. #710, pg. 17

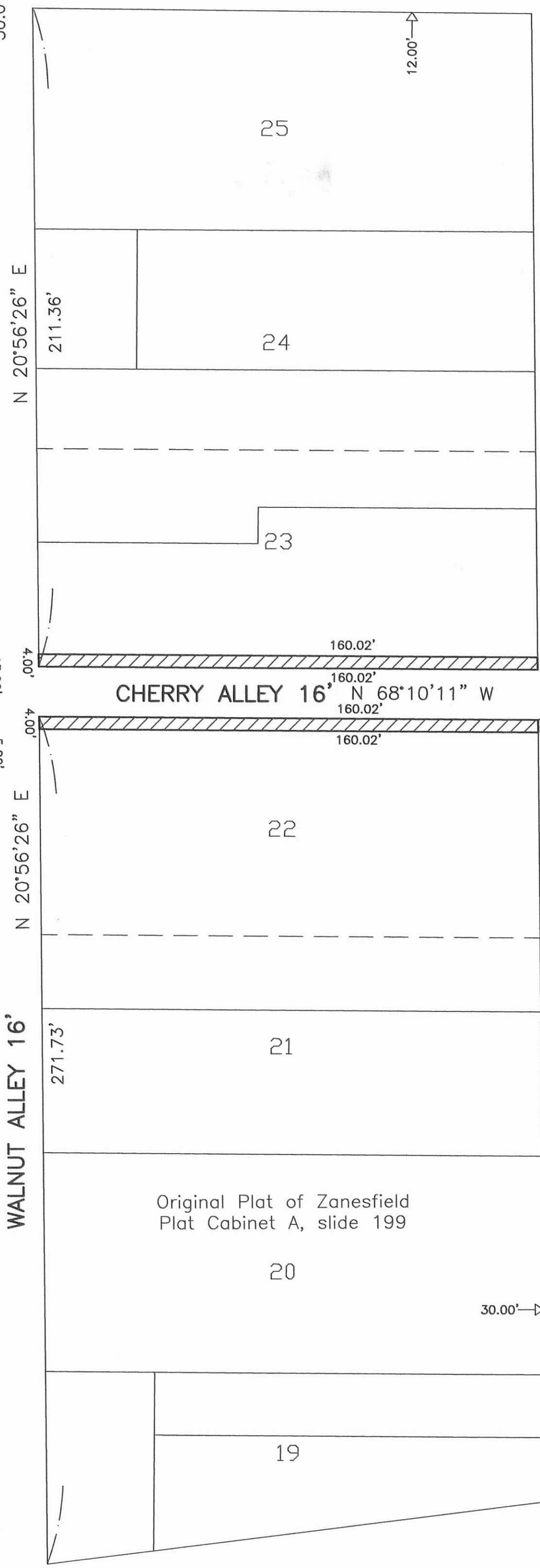
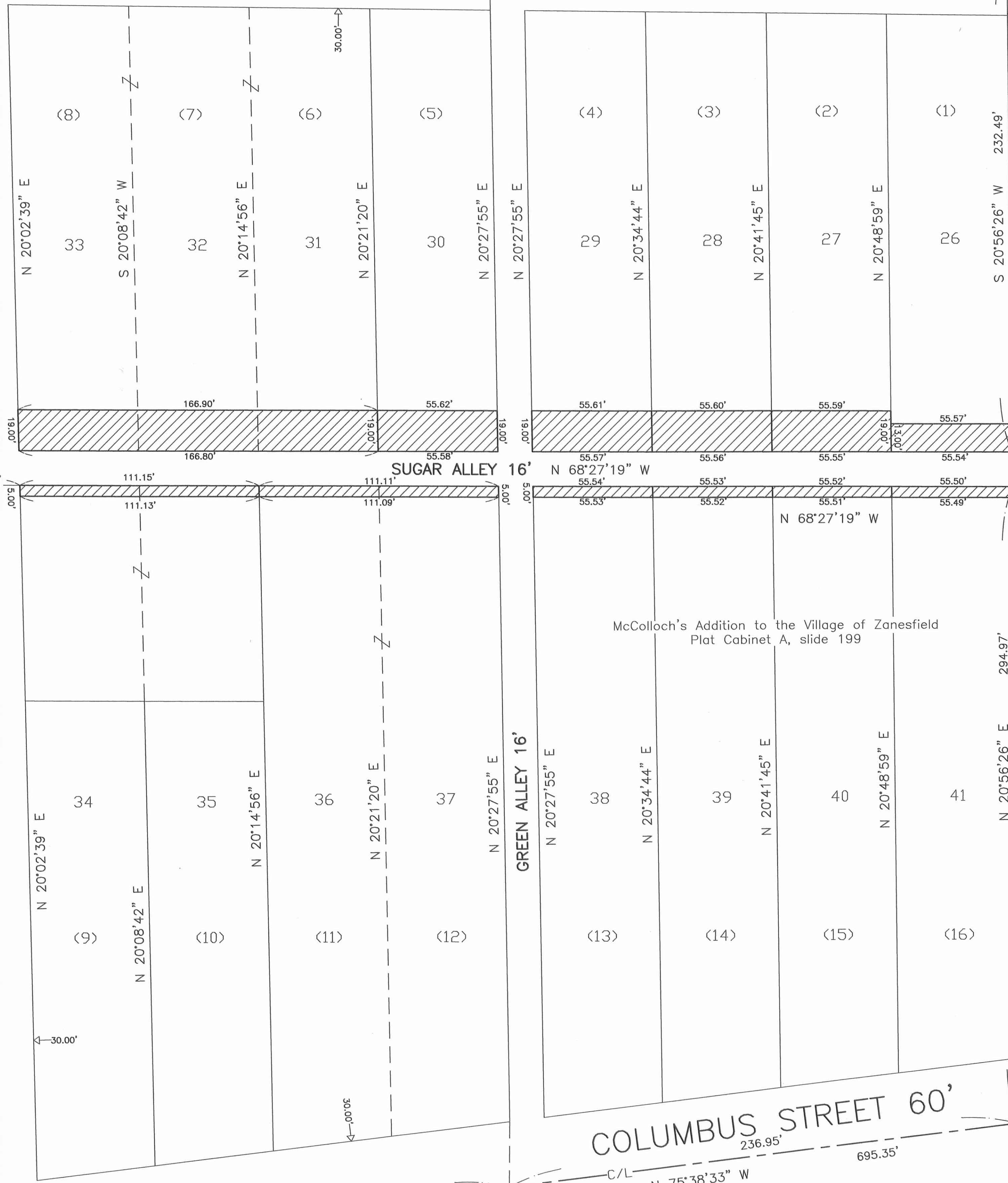
# MAIN STREET 60'

N 20°02'39" E 609.31'

N 20°02'39" E 253.19'

Found 1/2" diameter Iron Bar

Found R.R. spike



# COLUMBUS STREET 60'

N 75°38'33" W 695.35'

# SANDUSKY STREET 60'


S 20°56'26" W 515.59'

S 20°56'26" W 238.53'

S 20°56'26" W 12.00'

S 20°56'26" W 206.04'

5/8" diameter capped iron bar found in monument box Ref. F.BK. #710, pg. 17



*Curtis D. Dill*  
Curtis D. Dill  
Deputy Surveyor  
Logan County Engineer's Office  
Registered Surveyor No. 7310



EXHIBIT "B"

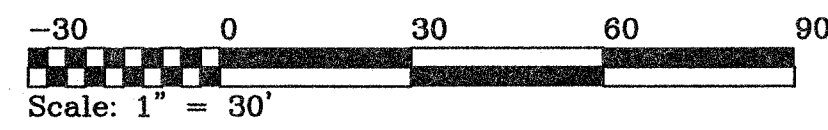
BELLEFONTAINE STREET 60'

ZANESFIELD DRAINAGE EASEMENTS

Village Of Zanesfield  
Jefferson Township  
Logan County, Ohio  
Virginia Military Survey 3137  
April 27th 2020

LEGEND:

DRAINAGE EASEMENT





Caps on found iron bars were stamped "Logan County Engineer".

(1) thru (16) are lot numbers shown on plat of McColloch's Addition to the Village of Zanesfield (Plat Cabinet A, slide 199).

Basis of bearing being the grid of the North Zone of the Ohio State Plane Coordinate System.

This plat was prepared from an actual field survey performed by the Logan County Engineer's Office in July-August 2016.



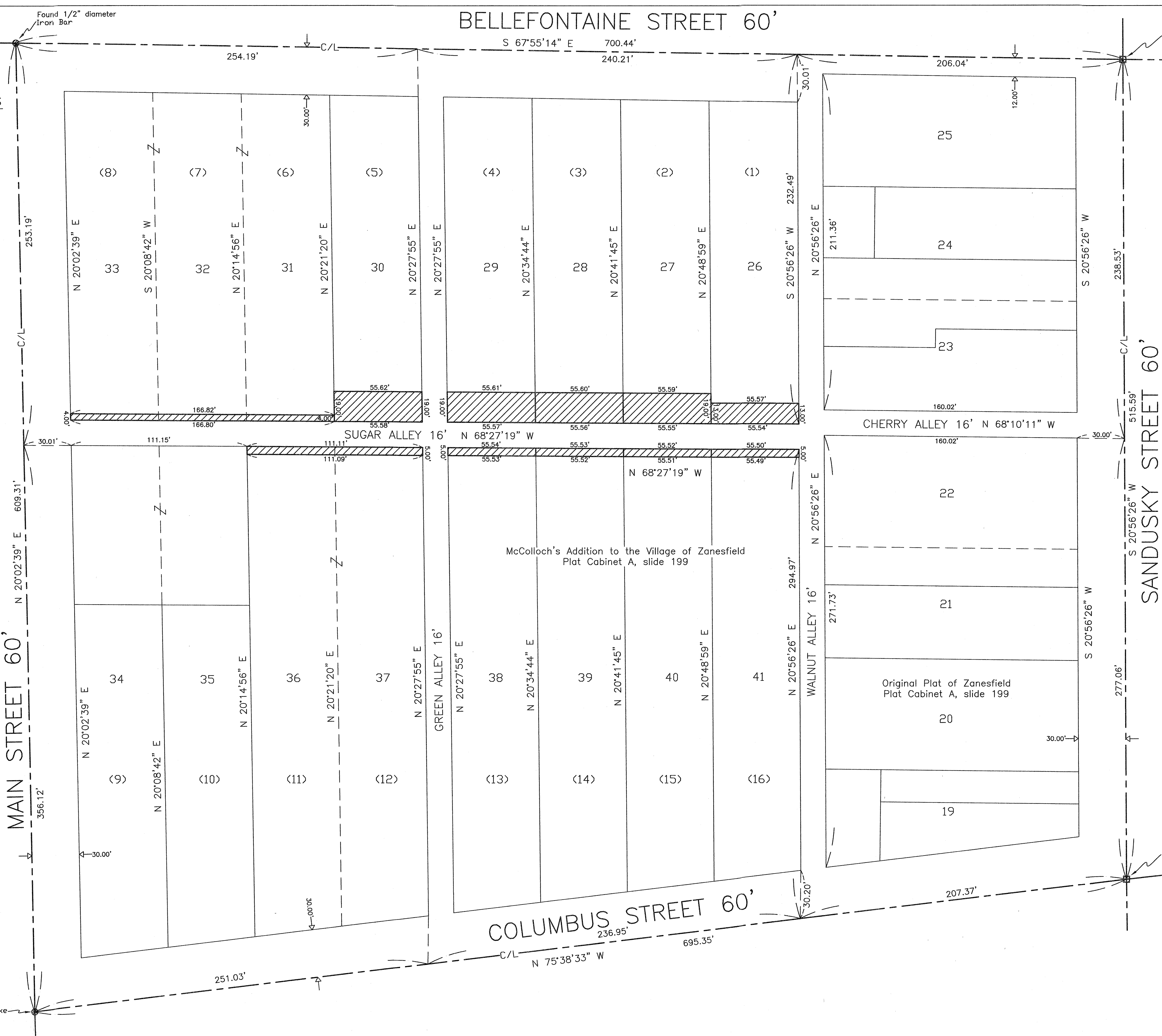
*Curtis D. Dill*  
Curtis D. Dill  
Deputy Surveyor  
Logan County Engineers Office  
Registered Surveyor No. 7310

Found R.R. spike

MAIN STREET 60'

COLUMBUS STREET 60'

SANDUSKY STREET 60'



5/8" diameter capped iron bar found in monument box Ref. F.BK. #710, pg. 17

5/8" diameter capped iron bar found in monument box Ref. F.BK. #710, pg. 17