

Harmon to Linkenhoker Survey Description  
April, 1971

Being situated in Lake Township, Logan County, Ohio;  
and being a part of Section 33, Town 4, Range 14.

Beginning at the intersection of the west line of  
said Section 33 and the center of County Road #18.

Thence with the center of County Road #18 N 43° - 09'E  
538.3 feet to a angle.

Thence again with the center of County Road #18  
N 41° - 43'E 75.3 feet to a iron at the true place of  
beginning for this description.

Thence with the north line of a 2.65 acre tract  
N 64° - 49'W 205.1 feet to a iron, passing thru a iron at  
26.1 feet.

Thence N 25° - 11'E 187.0 feet to a iron.

Thence S 64° - 49'E 260.6 feet to the center of County  
Road #18, passing thru a iron at 234.5 feet.

Thence with the center of County Road #18 S 41° - 43'W  
195.0 feet to the place of beginning.

Containing 1.00 acre more or less. Being surveyed  
from a 76.64 acre tract.

INDEXED ON MAP

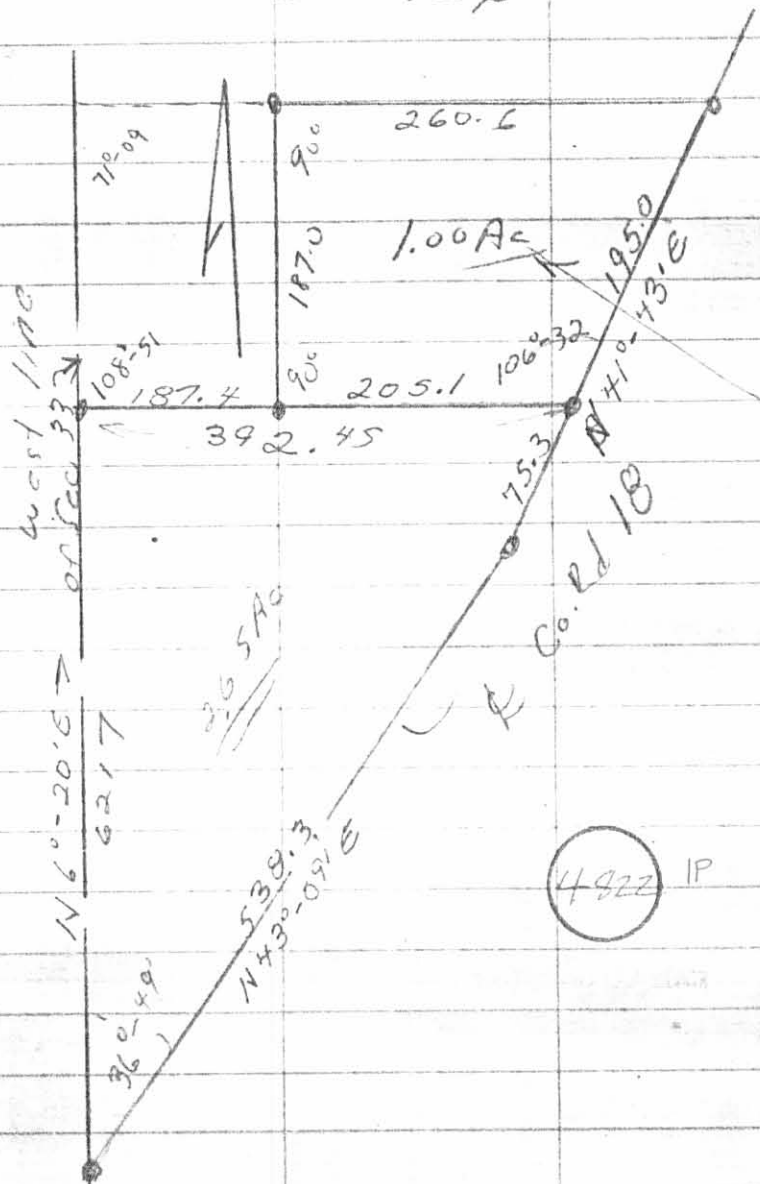
4822 ID

---

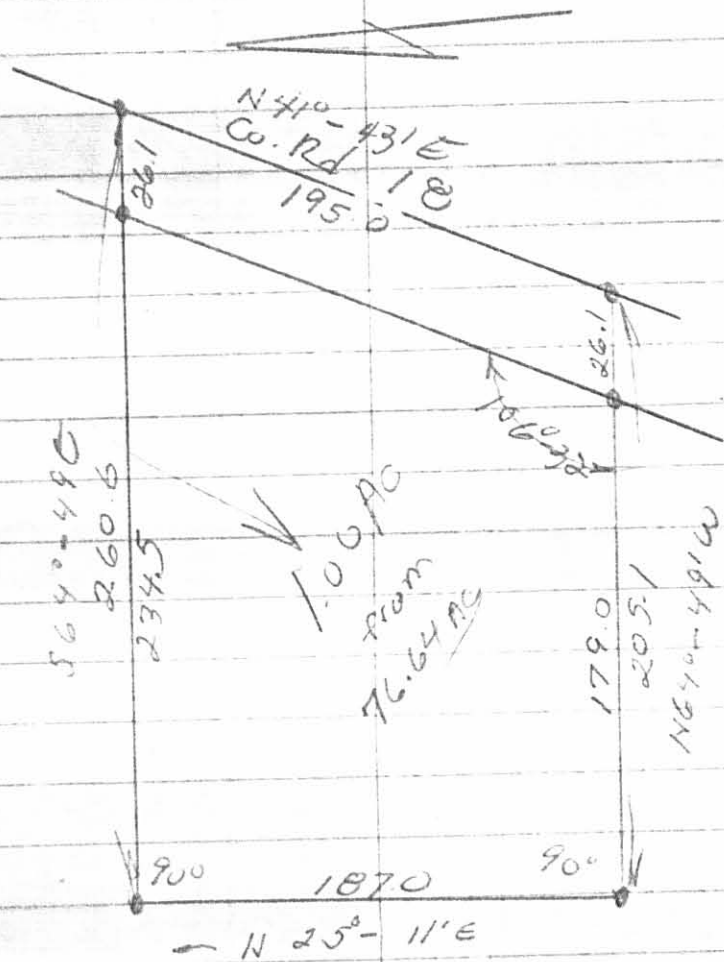
Owen K. Shirk

Surveyor 4271

Harmon to Linkinbocker  
 Sec 33, T-4, Range 14  
 Lake Twp

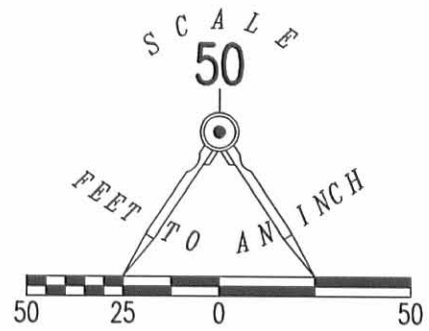


April 29, 1971 O.K.S. F.B. 15 45



filed

REV'D 6-25-12 SJM/ea



JOANNE HARMAN  
70.355 ACRE TRACT  
O.R. 311, PG. 164

PAUL C. ALDO AND JANICE A. ALDO  
0.94 ACRE TRACT  
VOL. 346, PG. 845

N 24°45'15" E  
187.00'

0.984 ACRE

JACK R. SALYER  
1.00 ACRE TRACT  
O.R. 790, PG. 405  
PARCEL 1

GROVER T. HOUCHINS AND ETHEL M. HOUCHINS, TRUSTEES  
THE HOUCHINS FAMILY TRUST  
2.65 ACRE TRACT  
O.R. 282, PG. 223

COUNTY HIGHWAY 18 (60')

R/W

LEGEND

- 5/8 INCH IRON ROD SET WITH PLASTIC I.D. CAP STAMPED "LSM7437"

PARTIAL RETRACEMENT SURVEY OF  
JACK R. SALYER  
1.00 ACRE TRACT  
OFFICIAL RECORD 790, PAGE 405 PARCEL 1  
SECTION 33, TOWN 4, RANGE 14  
LAKE TOWNSHIP  
LOGAN COUNTY, OHIO

SURVEYED BY:



*William K. Bruce*  
WILLIAM K. BRUCE  
PROFESSIONAL SURVEYOR 7437  
JUNE 8, 2012

COPYRIGHT 2012 BY:  
LEE SURVEYING & MAPPING CO., INC.  
117 North Madriver Street  
BELLEFONTAINE, OHIO 43311  
(937) 593-7335  
WWW.LSMINC.US  
surveys@lsminc.us

2 WORKING DAYS  
**BEFORE YOU DIG**  
CALL TOLL FREE **800-362-2764**  
OHIO UTILITIES PROTECTION SERVICE

INDEXED ON MAP  
4822 2P

ORIGINAL STAMP IN GREEN