

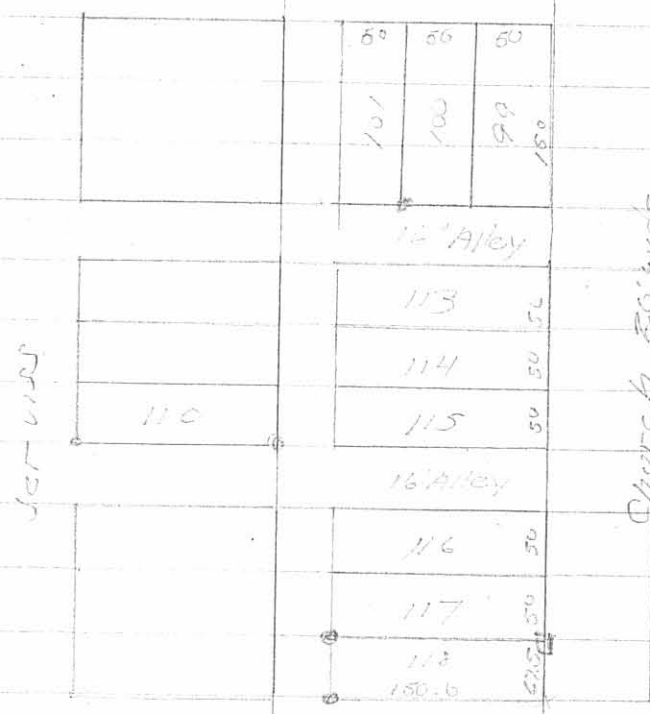
Lake View

51

51

O.K.S. F.B.Z 60
PG 60

Lake 50'

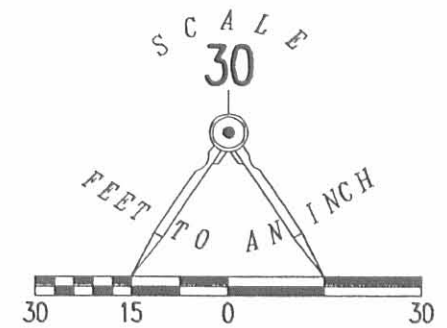
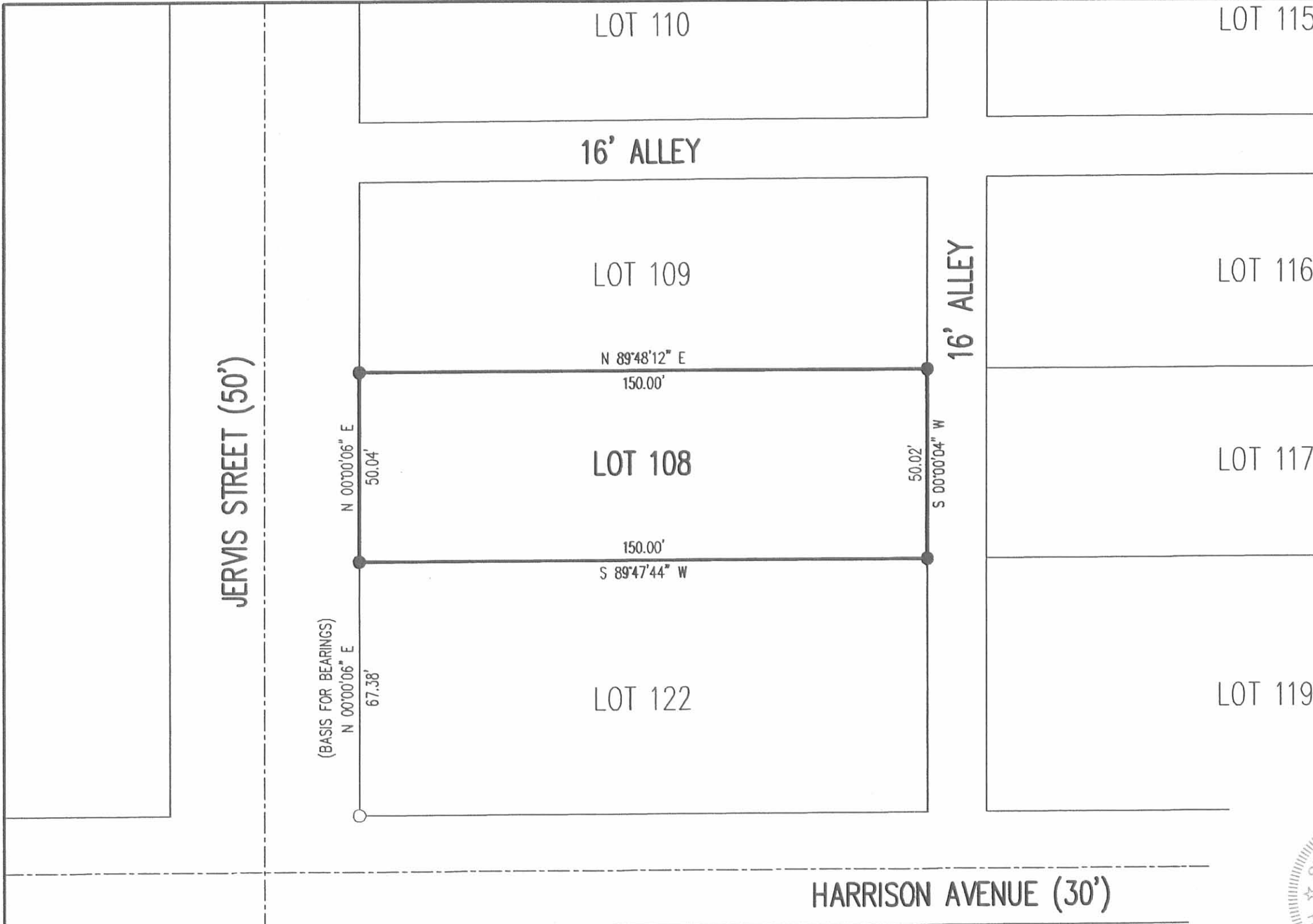


6448 IP

INDEXED ON MAP

Horizontal 50'

REC'D 9-15-09 OK



LEGEND:
 ○ 5/8 INCH IRON ROD FOUND
 ● 5/8 INCH IRON ROD SET WITH PLASTIC I.D. CAP STAMPED "LSM 7437"

RETRACEMENT SURVEY OF THE
 JAMES R. HENLINE AND
 SANDRA G. HENLINE
 LOT 108
 JERVISS ADDITION
 PLAT CABINET A, SLIDE 123
 OFFICIAL RECORD 266, PAGE 232
 SECTION 35, TOWN 6, RANGE 8
 VILLAGE OF LAKEVIEW
 STOKES TOWNSHIP
 LOGAN COUNTY, OHIO

SURVEYED BY:

William K. Bruce
 WILLIAM K. BRUCE
 PROFESSIONAL SURVEYOR 7437
 SEPTEMBER 11, 2009



ORIGINAL STAMP IN GREEN

COPYRIGHT 2009 BY:
LEE SURVEYING & MAPPING CO., INC.
 117 North Madriver Street
 BELLEFONTAINE, OHIO 43311
 (937) 593-7335
 surveys@lsminc.us
 KSS D0909 4851099 L-4851-3 ✓

2 WORKING DAYS
BEFORE YOU DIG
 CALL TOLL FREE **800-362-2764**
 OHIO UTILITIES PROTECTION SERVICE

INDEXED ON MAP
6448 ZP

HARRISON AVENUE (30')