

Road No. 194

Liberty Twp

Sec. 33 - T. 5 R. 13

60' Free Turnpike Record
No. 2 Page 6 - 1869
This Record 60' from
second Band which is
my Sta. 0+00

staked 60'

see survey (1867)

Liberty Twp.

Big 4 R/W. Map.

(5+00)

(1+00)

See Page 38

(1674)

INDEXED ON MAP

Monitors
Set Sept. 1867
By J. Montgomery

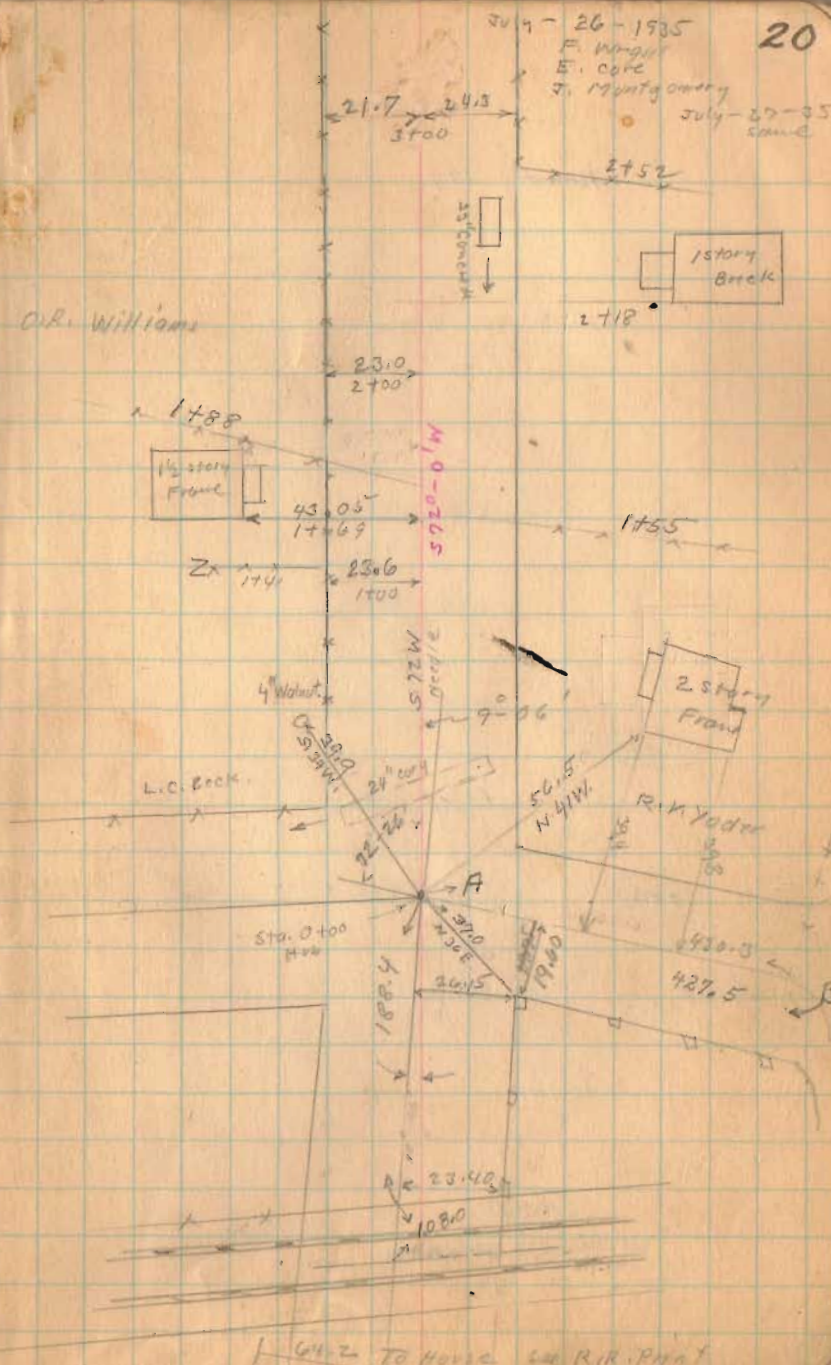
20

July - 26 - 1935

F. Winger
E. Cole
J. Montgomery

July - 27 - 35
same

O.R. Williams



64.2 TO HOME SEE R.R. PLAN

Road 194

12+00

9+00

1674

INDEXED ON MAP

7-26-35

7-27-35

21

Stucco
House
on Hill

9+71

20.2 21.2
7+00

19.8 20.6
8+00

20.0 20.8
11+00

20.7 20.4
6+00

21.7 21.7
5+00

21.4 19.0
4+00

3+02

Drive to
Barn

3+50

Road 194

16+40

15+40

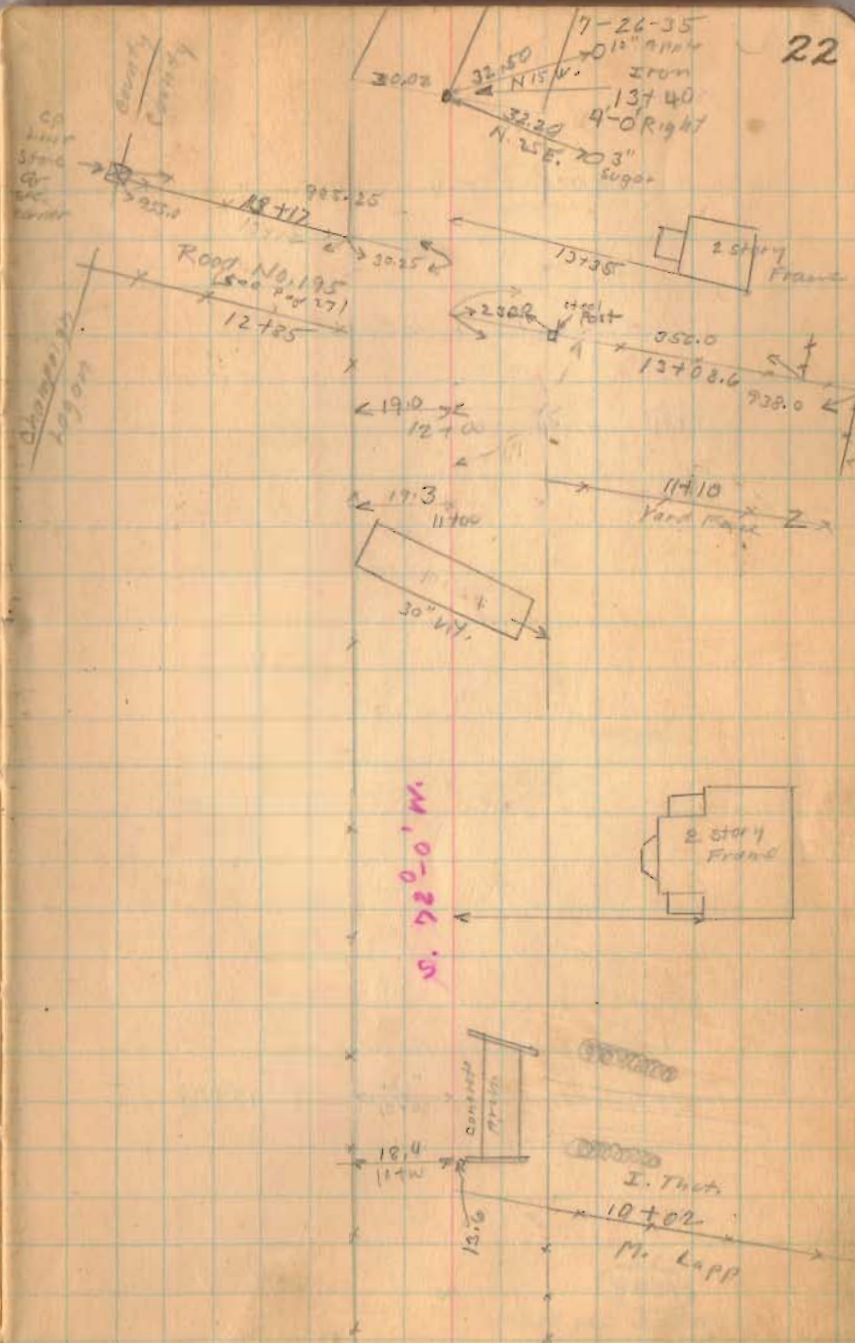
Left only

14+40

13+40

1674

INDEXED ON MAP



Road 194

17+40

Distances To Fences

not noted West of 13+00

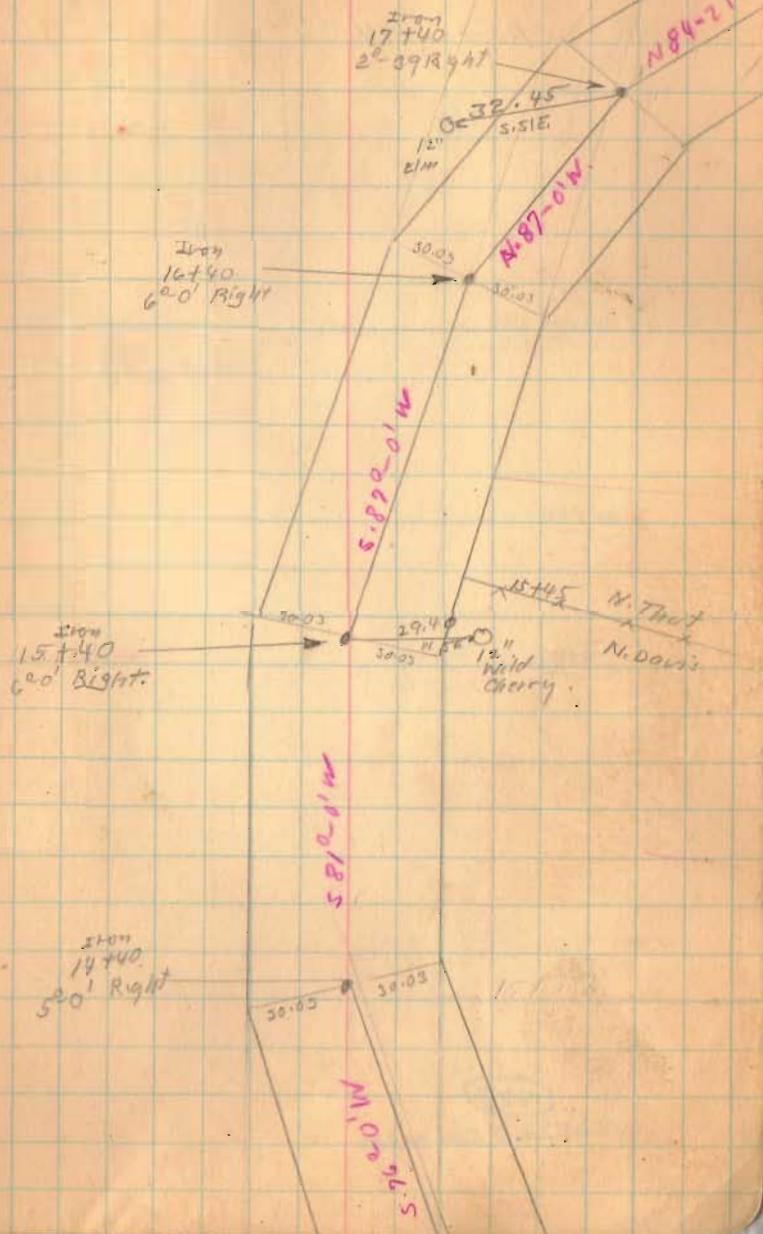
1679

INDEXED ON MAP

7-27-35

July-29-1935
F. Wright
E. Col.

23



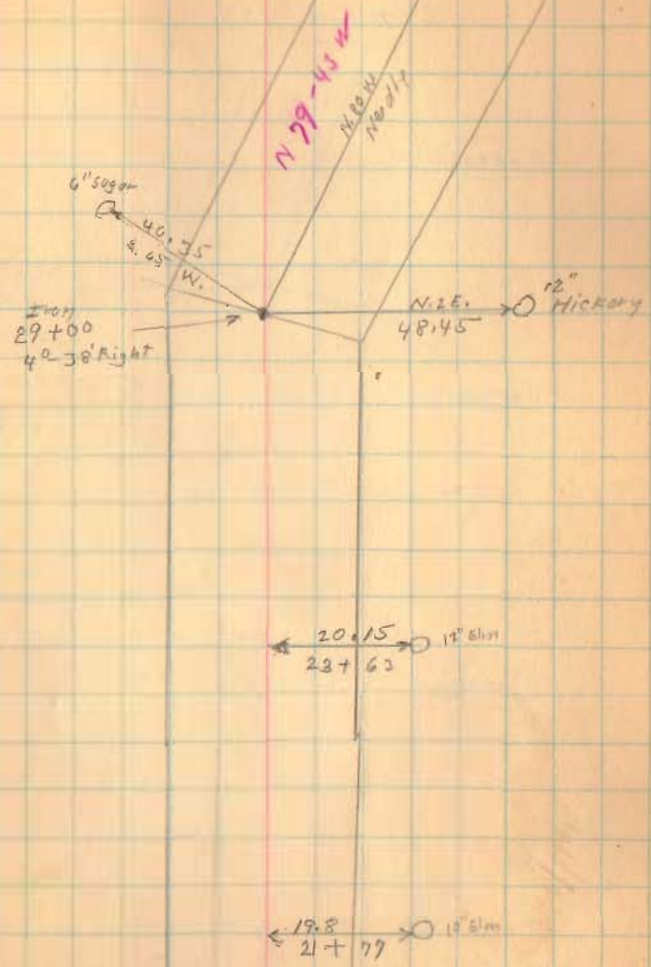
Road 194

7-29-35 24

29+00

25+00

20+00



1674

INDEXED ON MAP

Road 194

38+00

35+00

31+00

1674

INDEXED ON MAP

25

7-29-33

Iron
38+00
2°-56' Right.

N. 72-17 W

ALSO IN
HEAD/C.

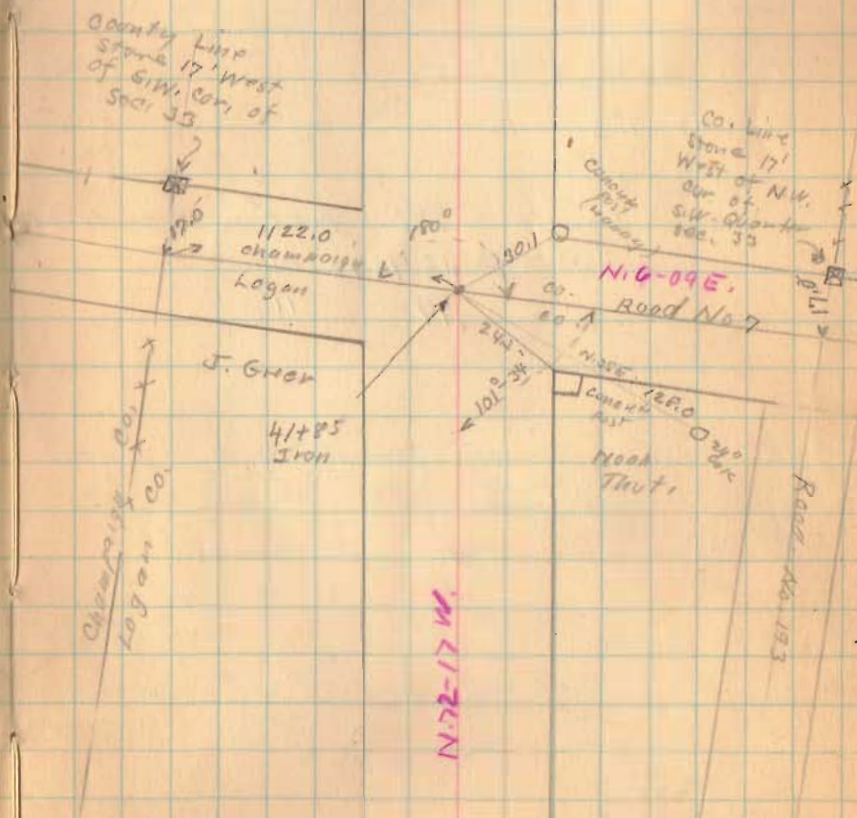
N. 25-10 W

Iron
31+00
4°-30' Right

12" Hickory
57.0
North

Road No. 194

Length 4185 Feet
 Length 0.792613 Miles
 .79



(41+00)

(1674)

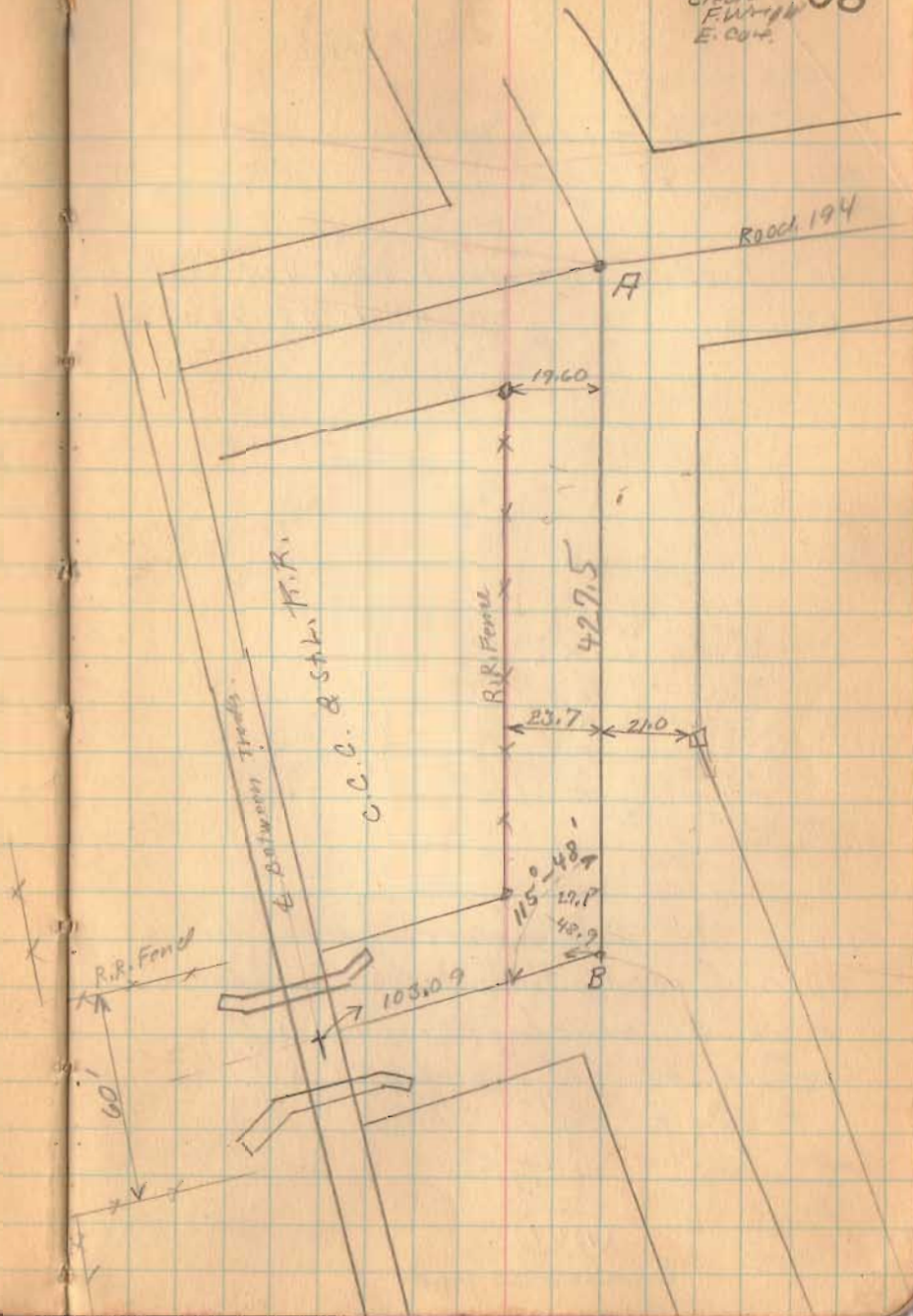
INDEXED ON MAP
INDEXED ON MAP

Road 194

See Page 20

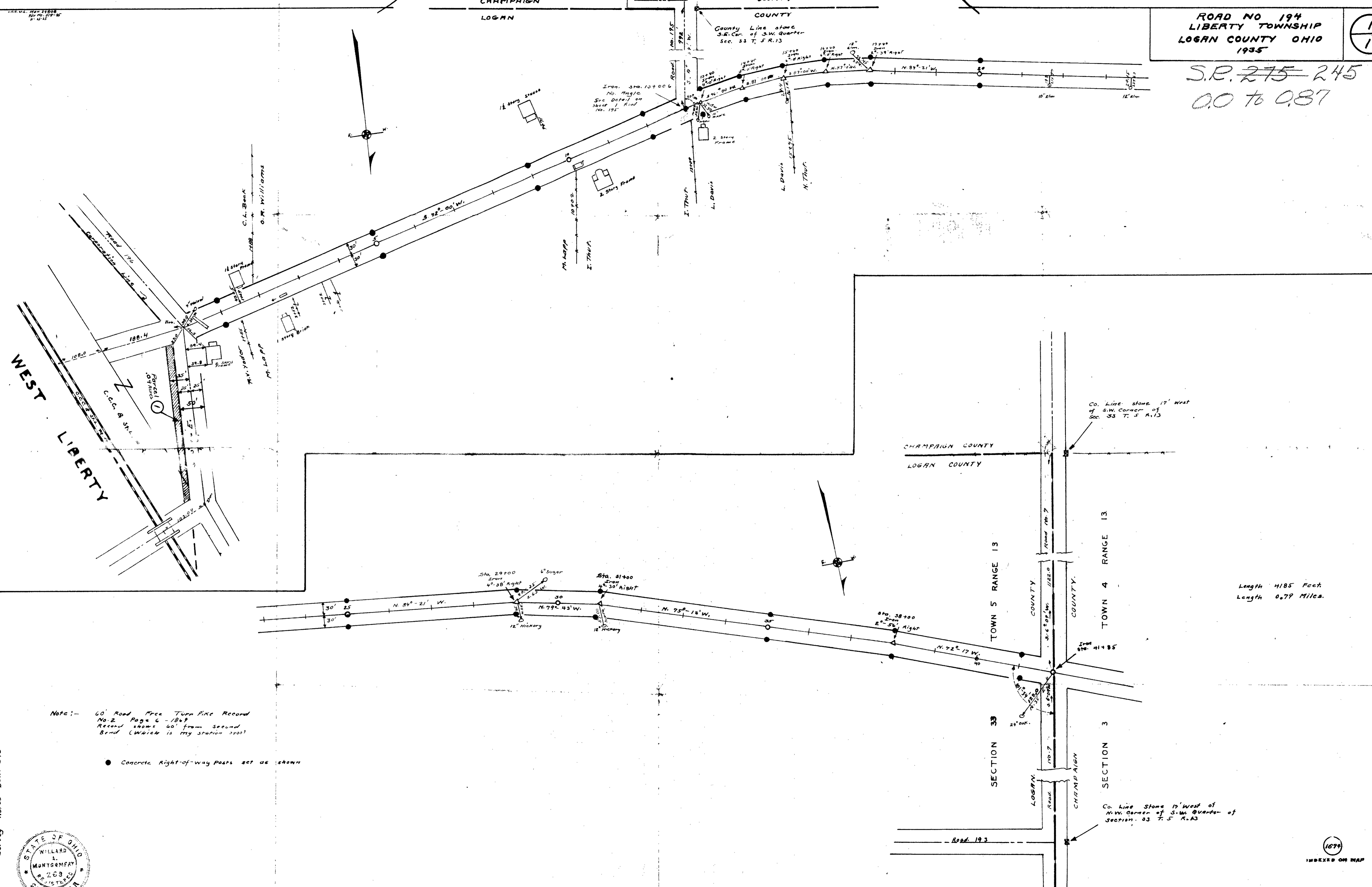
1674
INDEXED ON MAP

May 22 - 1936
C. C. C. & S. L. F. R. A.
E. C. C. & S. L. F. R. A.
38



S.P. 275-245
0.0 to 0.87

WEST
LIBERTY



Note:- 60' Road Free Turn Pike Record
No. 2 Page 6-1849
Record shows 60' from second
band (which is my station 1700)

● Concrete Right-of-way Posts set as shown

Surveyed by
Drawn by
Library Notes Book 596



Length 4185 Feet
Length 0.77 Miles.

Co. Line Stone 17' West of
N.W. Corner of S.W. Quarter of
Section 33 T. 5 R. 13

Co. Line Stone 17' West
of S.W. Corner of
Sec. 33 T. 5 R. 13