

Road 7
Liberty Township

← To Spring Hills

35' sta. 0+00 To 11+21.5

See Blue Print with Road 7

40' sta. 11+21.5 To 26+99.2

See Blue Print with Road 7

40' sta. 26+99.2 To

1850 See Commissioners Journal
Vol. 9 Page 228

60' sta. To

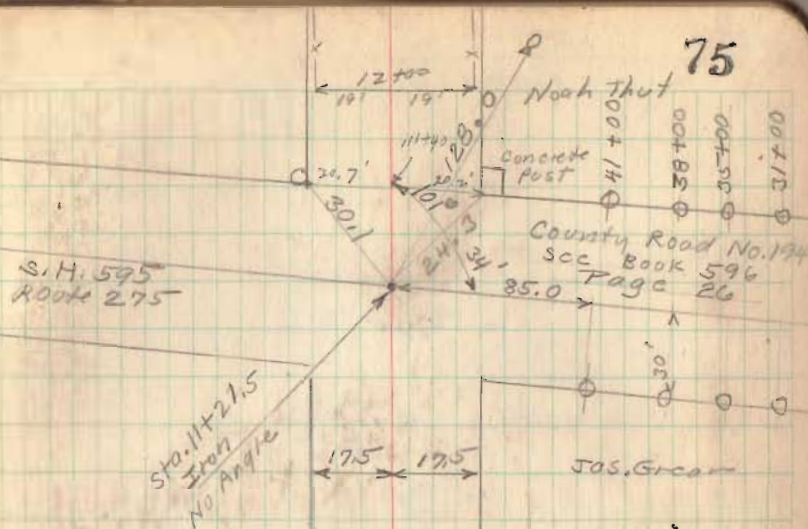
1841 See Commissioners Journal
Vol. 6 Page 240

(No stakes placed)

1803

INDEXED ON MAP

75



Noah Thut
Concrete Post
County Road No. 194
Sec. Book 596
Page 26

S.H. 595
Route 275

Sta. 11+21.5
Iron
No Angle

Jos. Grear

Coil line stone
see Book D, Page 55

Liberty
Logan

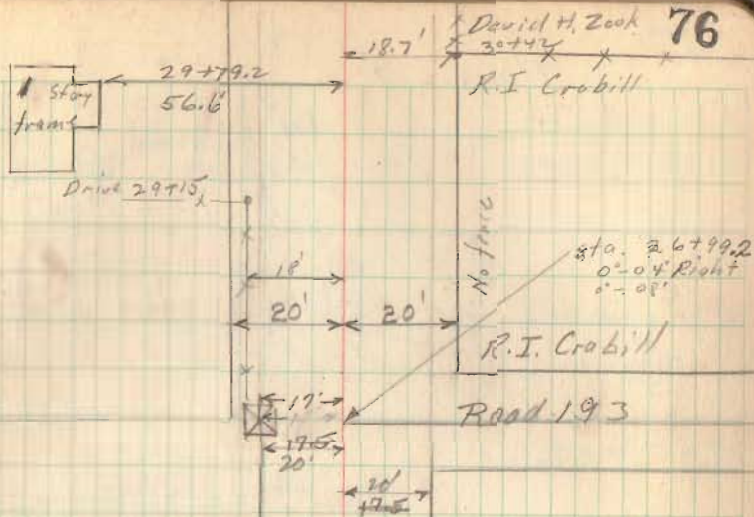
Township
County
James Grear

Champaign
saalem

County
Township

17.5 17.5
17.7 17.3

Road 7

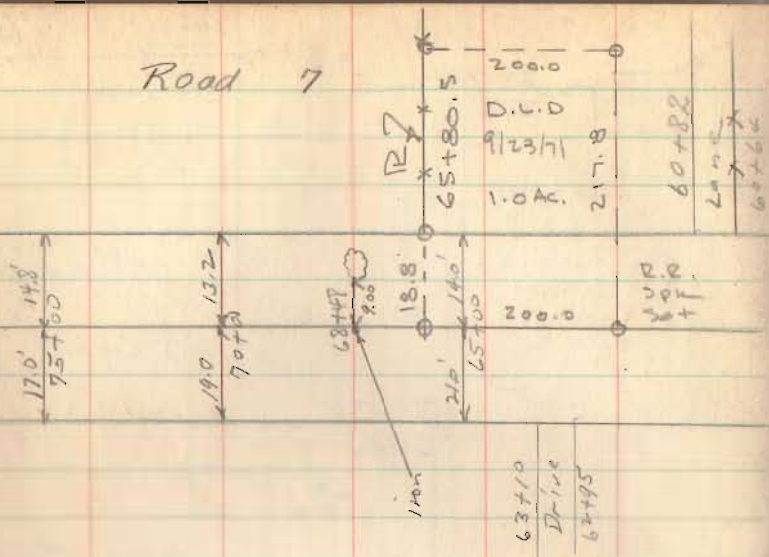


Noah Trout

1803

INDEXED ON MAP

Road 7



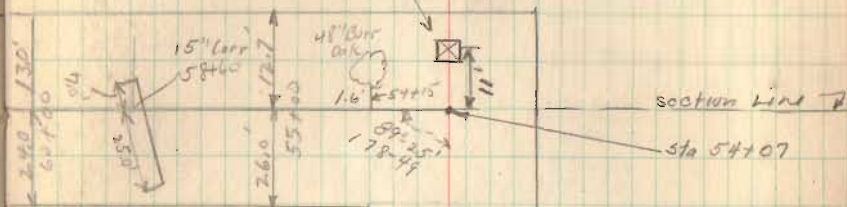
NOTE: FOUND STONE STA 65+80.5
 R Alcott & Bureau - Angle 10
 E - Sept. 23, 1971 D.L.D.
 MEAS. 1504.5 from Stone at 80+85

1803
 INDEXED ON MAP

77


4-4-73
 Co. Lind Store
 see Book D
 Page 7

34-5-13



3-4-13

33-5-13



Road. 7

stone
st#80786

Co. Line stone
See Book D Page 7 **78**

UNION TWP.

Liberty Twp

Mary L. Alcott

80+06

DRIVE

79+94

79+78

84.7'

1 1/2 Story
Frame

18.4' 18.6'

79+00