


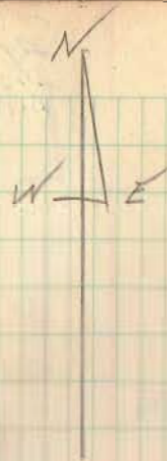
(19)

10-13-99
Ilyert
Robbins
M. Adams




Found Stone and 2x2" Stake as
called for in Book 448 p. 48
Removed same and placed
Com. Mon. Full Length
Top 7" below surface of Road 190
Marked as above

40



Rd 190



INDEXED ON MAP

2652 Liberty
Twp.

INDEXED ON MAP