

Day Description
August, 1965

Being situated in Section 2, Town 3, Range 14, Liberty Township,
Logan County, Ohio.

Beginning at an iron in the center of County Road #18 where the
west line of the James Day tract intersects. (Said beginning point is
Sta. 57 + 34.0 of County Road #18 in Field Book #702, page 59.)

Thence with the center of County Road #18 N 42° - 19'E 7.7 feet
to an iron.

Thence continuing with the center of County Road #18 N 48° - 37'E
776.1 feet to an iron.

Thence S 6° 34'W 387.0 feet to an iron.

Thence N 83° - 26'W 14.0 feet to an iron.

Thence S 7° - 53'W 94.5 feet to an iron. This course is the center
of a 20.0 right of way usable by both adjacent parties.

Thence N 82° - 07'W 12.0 feet to an iron.

Thence S 6° - 31'W 168.6 feet to an iron.

Thence N 83° - 14'W 429.5 feet to a post in the east right of way
line of County Road #18.

Thence N 26° - 14'W 26.9 feet to the place of beginning.

Containing 3.50 acres more or less.

Surveyed from a 42. 43 acre tract.

Owen K. Shirk
Surveyor 4271

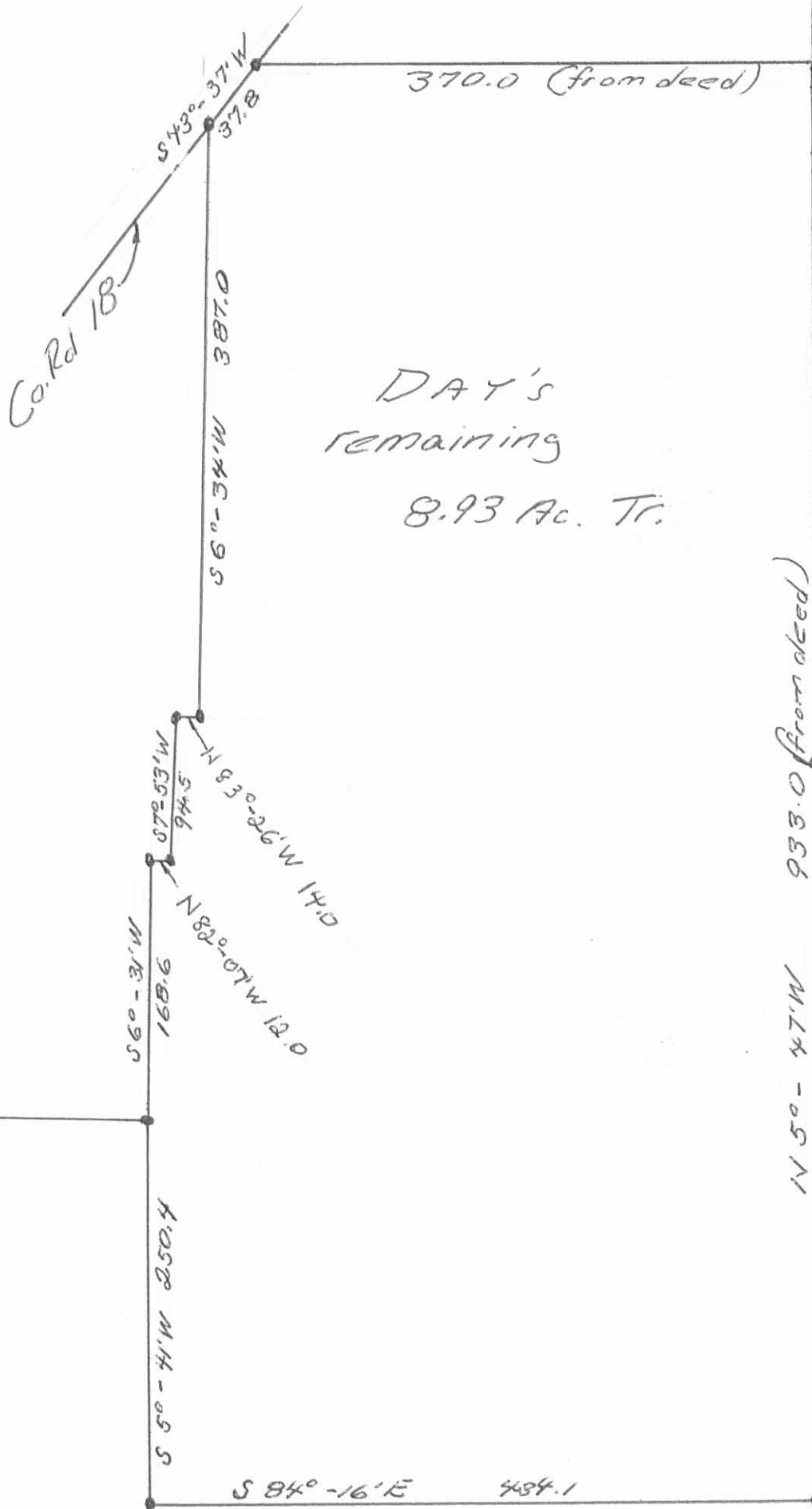
42.43
3.50
38.93

ON PLAT BOOK
8-18-66
DEC.

INDEXED ON MAP

3945

10



INDEXED ON MAP
3945 2P

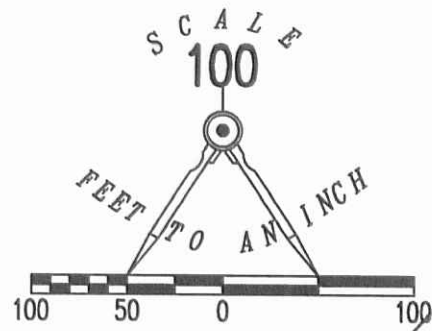
4-25-17



APPROVED

LEGEND:

- ⊕ 3/4 INCH IRON BAR FOUND
- ⊙ 1 INCH IRON PIPE FOUND
- ⊗ 1 INCH IRON ROD FOUND
- ∅ 1/2 INCH IRON ROD FOUND
- 5/8 INCH IRON ROD FOUND
- 5/8 INCH IRON ROD SET WITH PLASTIC I.D. CAP STAMPED "LSM"



COUNTY HIGHWAY 18 (VARIABLE R/W)

MICHELLE D. HILL AND SEAN A. HILL
3.50 ACRES
O.R. 1240, PG. 825

DAVID D. COSTIN
8.93 ACRES
O.R. 932, PG. 254

MARY JANE MEYER AND JAY E. MEYER
30.00 ACRES
O.R. 147, PG. 551
TRACT II

**PARTIAL RETRACEMENT SURVEY OF THE
MICHELLE D. HILL
AND SEAN A. HILL
3.50 ACRE TRACT
OFFICIAL RECORD 1240, PAGE 825
SECTION 2, TOWN 3, RANGE 14
LIBERTY TOWNSHIP
LOGAN COUNTY, OHIO**

SURVEYED BY:

JEFFREY I. LEE
PROFESSIONAL SURVEYOR 6359
APRIL 12, 2017


COPYRIGHT 2017 BY:
LEE SURVEYING & MAPPING CO., INC.
 117 North Madriver Street
 BELLEFONTAINE, OHIO 43311
 (937) 593-7335
 WWW.LSMINC.US
 surveys@lsminc.us



ORIGINAL STAMP IN GREEN

THIS SURVEY WAS PREPARED IN THE ABSENCE OF A COMPLETE AND ACCURATE TITLE SEARCH AND DOES NOT GUARANTEE TITLE.

2 WORKING DAYS



BEFORE YOU DIG

CALL TOLL FREE **800-362-2764**

OHIO UTILITIES PROTECTION SERVICE

INDEXED ON MAP

3945 3P

KSS D0317 62380317 L-6238-3