

Allen Survey

The following described real estate situated in the Township of Liberty, County of Logan, State of Ohio and being a part of Section 32, Town 4, Range 14, B.M.R.S. and being a part of the 1.039 Acre tract as deeded to Fred Allen Etal in Deed Volume 400 Page 589 (6-17-83), and being more particularly described as follows:

Beginning in the centerline of U.S. R. No. 68 (West Liberty - Bellefontaine Pike) and being in the north line of Section 32, also being the centerline of T.R. No. 200 (Allen Road) and being a corner to the Bellefontaine Corporation Line;

Thence with the centerline of U.S.R. No. 68, S. 4° 10' E. 663.00 feet to a point for the true place of beginning for this survey and being the northeast corner to Fred Allen's present 1.039 Acre tract, and the southeast corner to Fred L. Allen's present 2.221 Acre tract;

Thence with the south line of Allen's 2.221 Acre tract, N. 86° 39' W. 260.00 feet to an iron bar set, passing through an iron bar found at the west right of way line of U.S. R. No. 68 at 30.33 feet (being 30.00 feet from the centerline when measured at right angles);

Thence S. 4° 10' E. 150.00 feet to an iron bar set in the north line of Wilson Anderson's present 72.17 Acre tract;

Thence with Anderson's north line S. 85° 39' E. 260.00 feet to the centerline of U.S. R. No. 68, passing through an iron bar set at the west right of way line of U.S. R. No. 68 at 229.67 feet;

4314 1D-1

INDEXED ON MAP

Thence with the centerline of U.S.R. No. 68, N. 4° 10' W. 150.00 feet to the place of beginning, containing 0.900 Acres.

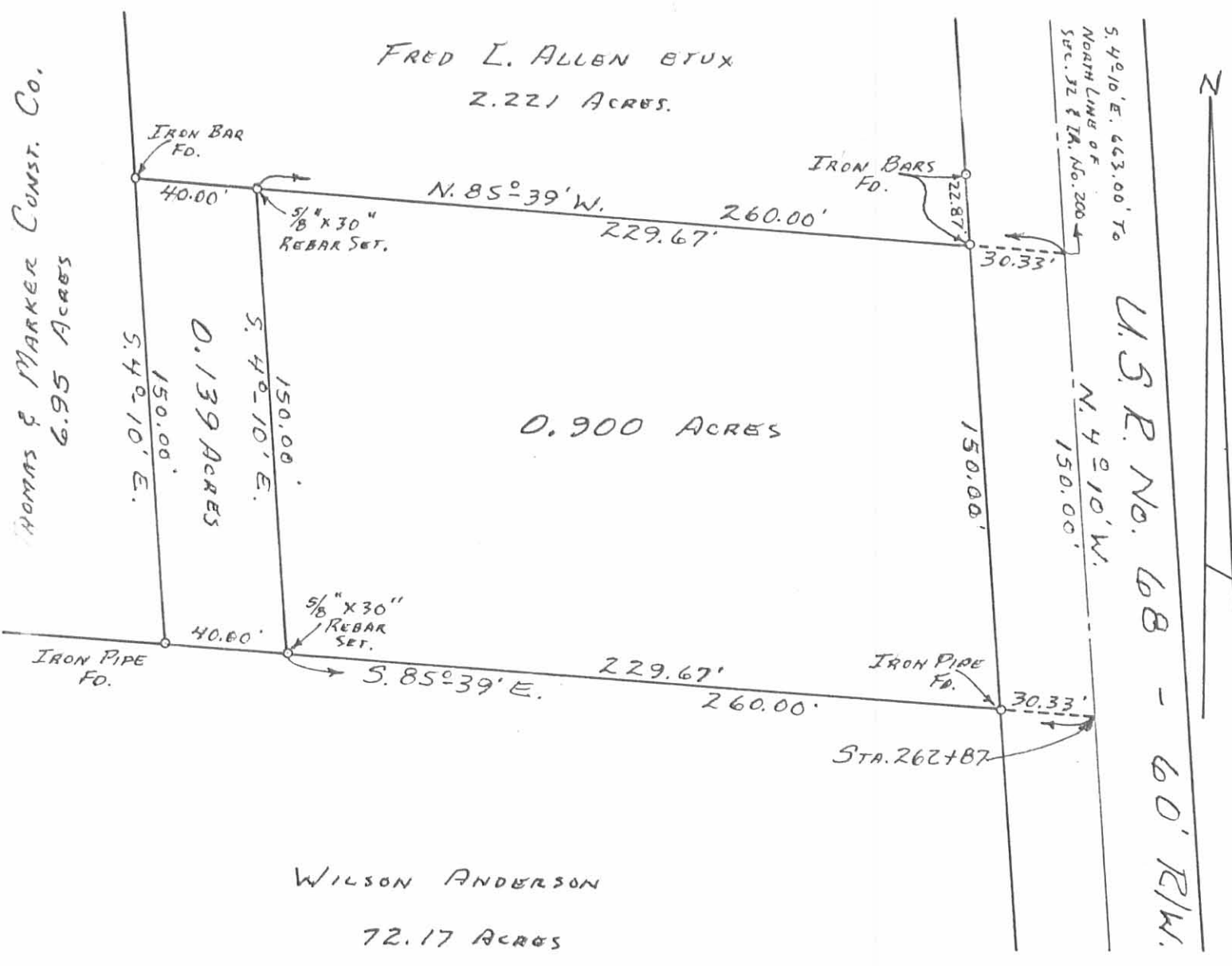
The above described real estate being surveyed off the east side of Fred Allen's present 1.039 Acre tract on September 21, 1983.

Daniel E. Gilbert

Daniel E. Gilbert, P. S.
Reg. Sur. No. 5402
1041 N. Main St.
Bellefontaine, Ohio 43311

4314 ID-2

INDEXED ON MAP



THOMAS & MARKER CONST. CO.
6.95 ACRES

4.3/4 1P

INDEXED ON MAP

ALLEN SURVEY
SECTION 32, T.4 R.14 B.M.R.S.
LIBERTY TOWNSHIP
LOGAN COUNTY, OHIO
SEPTEMBER 21, 1983

SURVEYED AND PLATTED BY:
DANIEL E. GILBERT, P.S.
REG. SUR. No. 5402
1041 N. MAIN ST.
BELLEFONTAINE, OHIO 43311

SCALE: 1"=50'

Wilson to Allen Survey

The following described real estate situated in the Township of Liberty, County of Logan, State of Ohio and being a part of Section 32, Town 4, Range 14, B.M.R.S. and being a part of the 1.19 Acre tract as deeded to Helen M. Wilson in Deed Volume 323 Page 362 (11-30-68), and being more particularly described as follows:

Beginning in the centerline of U. S. R. No. 68 (West Liberty - Bellefontaine Pike) and being in the north line of Section 32, also being the centerline of T. R. No. 200 (Allen Road) and being a corner to the Bellefontaine Corporation Line;

Thence with the centerline of U. S. R. No. 68, S. 4° 10' E. 639.90 feet to a point for the true place of beginning for this survey and being the northeast corner to Helen M. Wilson present 1.19 Acre tract, and the southeast corner to Fred L. Allen's present 2.07 Acre tract;


Thence with the line between Wilson and Allen, N. 86° 05' W. 300.00 feet to an iron bar found, passing through an iron bar found at the west right of way line of U. S. R. No. 68 (at 30.33 feet (being 30.00 feet from the centerline when measured at right angles));


Thence S. 4° 10' E. 21.20 feet to an iron bar set;

Thence S. 85° 39' E. 300.00 feet to the centerline of U. S. R. No. 68, passing through an iron bar set at the west right of way line of U. S. R. No. 68 at 269.67 feet;

Thence with the centerline of U. S. R. No. 68, N. 4° 10' W. 23.10 feet to the place of beginning, containing 0.151 Acres.

The above described real estate being surveyed off the north side of Helen M. Wilson's present 1.19 Acre tract on August 26, 1981.


Daniel E. Gilbert, P.S.
Reg. Sur. No. 5402
1041 N. Main St.
Bellefontaine, Ohio 45311



Fred L. Allen Combined Description

The following described real estate situated in the Township of Liberty, County of Logan, State of Ohio and being a part of Section 32, Town 4, Range 14, B.M.R.S. and being more particularly described as follows:

Beginning in the centerline of U. S. R. No. 68 (West Liberty - Bellefontaine Pike) and being in the north line of Section 32, also being the centerline of T. R. No. 200 (Allen Road) and being a corner to the Bellefontaine Corporation Line;

Thence with the centerline of U. S. R. No. 68, S. $4^{\circ} 10'$ E. 339.90 feet to the north east corner to Fred L. Allen's present 2.07 Acre tract; and the southeast corner to Thomas and Marker Const. Co. 11.00 Acre tract;


Thence with the line between Allen and Thomas and Marker, N. $86^{\circ} 05'$ W. 300.00 feet to an iron bar set at the northeast corner to Thomas and Markers present 6.95 Acre tract; passing through an iron pipe found at the west right of way line of U. S. R. No. 68 at 30.33 feet;


Thence with the line between Allen and Thomas and Marker, S. $4^{\circ} 10'$ E. 321.20 feet to an iron bar set at the northwest corner to Helen M. Wilson's present 1.039 Acre tract;

Thence with the line between Allen and Wilson, S. $85^{\circ} 39'$ E. 300.00 feet to a point in the centerline of U. S. R. No. 68, passing through an iron bar set at the west right of way line of U. S. R. No. 68 at 269.67 feet;

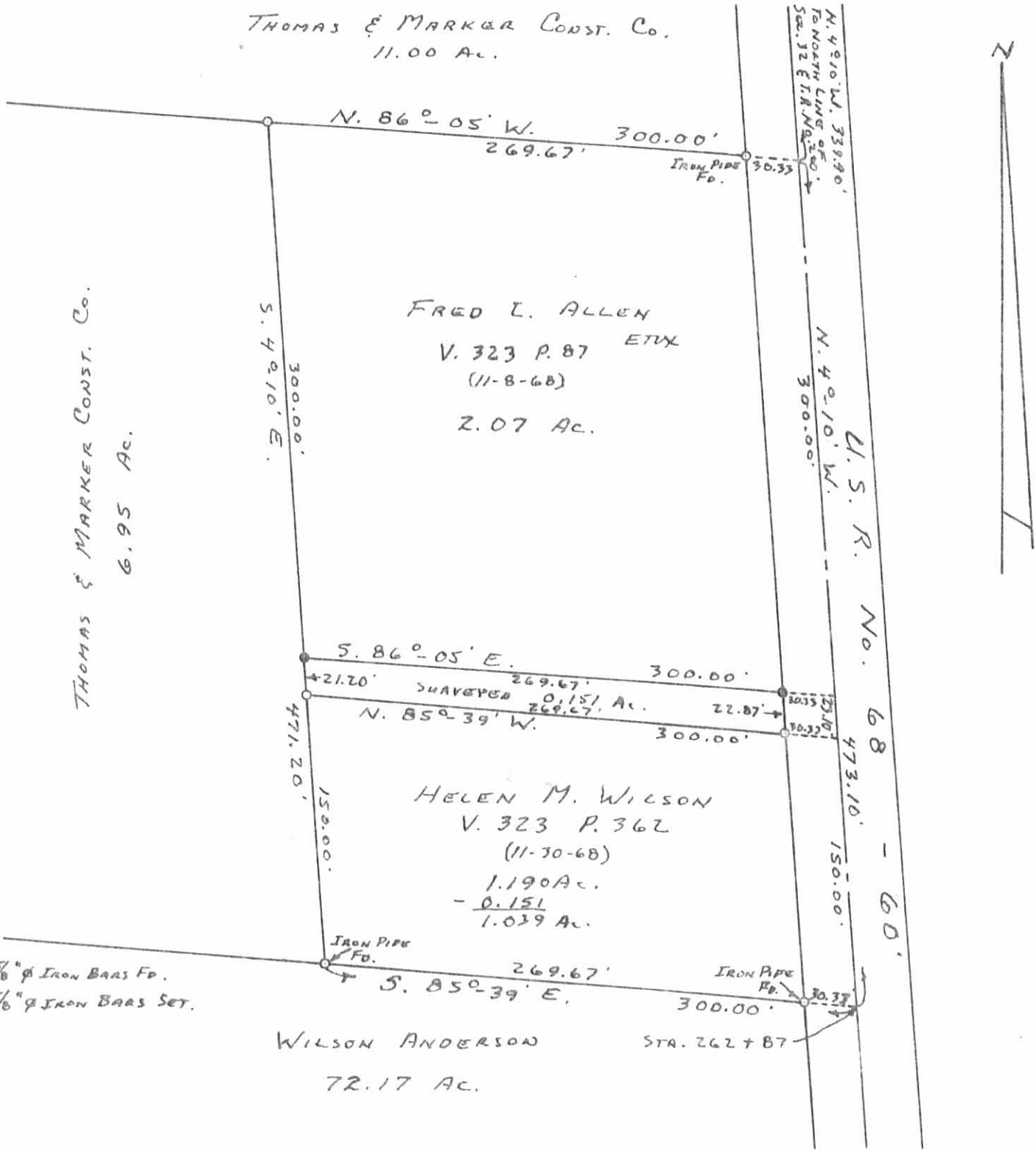
Thence with the centerline of U. S. R. No. 68, N. $4^{\circ} 10'$ W. 323.10 feet to the place of beginning, containing 2.221 Acres, more or less.

I hereby certify that this is a true and accurate description as prepared by me from a survey of the premises.


Daniel E. Gilbert, P.S.
Reg. Sur. No. 5402
1011 N. Main St.
Bellefontaine, Ohio 45311



THOMAS & MARKER CONST. Co.
11.00 AC.



⊙ - 5/8" ⌀ Iron Bars Fd.
○ - 5/8" ⌀ Iron Bars Set.

4314 2P

INDEXED ON MAP

WILSON - ALLEN SURVEY
SECTION 32, T. 4, R. 14 B.M.R.S.
LIBERTY TOWNSHIP
LOGAN COUNTY, OHIO
AUGUST 26, 1981

SCALE: 1" = 80'

SURVEYED AND PLATED BY:
DANIEL E. GILBERT, P.S.
REG. SUR. No. 5402
1041 N. MAIN ST.
BELLEFONTAINE, OHIO 43311

October 19, 1968

The following described real estate situated in the Township of Liberty, County of Logan, State of Ohio and being a part of Section 32, Town 4, Range 14, Between the Miami Rivers Survey and being more particularly described as follows:

Beginning in the center line of U.S.R. No. 68 (West Liberty- Bellefontaine Pike) and being in the north line of Section 32, also being the center line of T. R. No. 200 and being a corner to Bellefontaine Corporation;

Thence with the center line of U.S.R. No. 68, S. $4^{\circ} 10'$ E. 639.90 feet for the true place of beginning;

Thence N. $86^{\circ} 05'$ W. 300.00 feet to an iron bar set in the east line of Carl Davis's present 6.95 acre tract, passing an iron bar at 30.33 feet (being 30.00 feet from the center line of U.S.R. NO. 68 when measured at right angles);

Thence with Davis's east line, S. $4^{\circ} 10'$ E. 171.20 feet to an iron pipe, southeast corner to Davis's tract and in the north line of Ernest Flax's present 73.72 Acre tract;

Thence with Flax's north line, S. $85^{\circ} 39'$ E. 300.00 feet to a point in the center line of U.S.R. No. 68, passing through an iron pipe at 269.67 feet, said point being the northeast corner of Flax's present 73.72 acre tract;

Thence with the center line of U.S.R. No. 68, N. $4^{\circ} 10'$ W. 173.10 feet to the place of beginning, containing 1.19 Acres, more or less.

The above described parcel being all of Helen M. Wilson's present 0.68 Acre tract and the remainder of Laurel M. McAlexander's previous 2.50 Acre tract.

I hereby certify that this is a true and accurate description of a survey made by me on October 19, 1968.

Daniel E. Gilbert
Daniel E. Gilbert, P.S.
Reg. Sur. No. 5402
428 N. Madriver St.
Bellefontaine, Ohio 43311
Phone: 513-593-1300



4314 3D-1
INDEXED ON MAP

The following described real estate situated in the Township of Liberty, County of Logan, State of Ohio and being a part of Section 32, Town 4, Range 14, Between the Miami Rivers Survey and being more particularly described as follows:

Beginning in the center line of U.S.R. No. 68 (West Liberty - Bellefontaine Pike) and being in the north line of Section 32, also being the center line of T. R. No. 200 and being a corner to Bellefontaine Corporation;

Thence with the center line of U.S.R. No. 68, S. $4^{\circ} 10'$ E. 339.90 feet for the true place of beginning, said point being the southeast corner of Carl Davie's present 11.00 Acre tract and the northeast corner of Laurel McAlexander's present 2.50 Acre tract;

Thence with the line between Davie and McAlexander, N. $86^{\circ} 05'$ W. 300.00 feet to an iron pipe, passing through an iron pipe at 30.33 feet (being 30.00 feet from the center line of U.S.R. No. 68 when measured at right angles), said point also being the northeast corner of Davie's 6.95 Acre tract;

Thence with Davie's east line, S. $4^{\circ} 10'$ E. 300.00 feet to an iron bar;

Thence S. $86^{\circ} 05'$ E. 300.00 feet to a point in the center line of U.S.R. No. 68, passing through an iron bar at 269.67 feet;

Thence with the center line of U.S.R. No. 68, N. $4^{\circ} 10'$ W. 300.00 feet to the place of beginning, containing 2.07 Acres, more or less.

The above described parcel being surveyed from Laurel McAlexander's present 2.50 Acre tract.

I hereby certify that this is a true and accurate description of a survey made by me on October 19, 1968.

Daniel E. Gilbert
Daniel E. Gilbert, P.S.
Reg. Sur. No. 5402
428 N. Madriver St.
Bellefontaine, Ohio 43311
Phone: 513-593-1300



4314 30-2