

Deed Description.

2.23 Acres out of Phillip A. Brandts 10.74 acres  
Section 34 Town 5 Range 13  
Liberty Township, Logan County

Situated in the Township of Liberty, County of Logan and  
State of Ohio and being in Section 34 Town 5 Range 13  
of the between the Miami Rivers Survey,

Beginning at a point in the east line of Section 34 at its  
intersection with the centerline of Logan County Road #14  
(former State Highway #726); thence with the centerline of  
said Logan County Road #14, North 33 Degrees 55 Minutes West  
60.00 feet to a railroad spike;

Thence South 9 Degrees 47 Minutes West 82.41 feet to an iron pin;  
Thence South 47 Degrees 24 Minutes West 275.70 feet to an iron pin;  
Thence South 6 Degrees 11 Minutes West 299.80 feet to an iron  
pin in the south line of Brandt's 10.74 acres;

Thence with said Brandt's south line South 85 Degrees 52 Minutes  
East 225.00 feet to a corner post on the line between Section 34  
Town 5 Range 13 and Section 28 Town 5 Range 13;


Thence with said section line which is also Brandt's east line  
North 6 Degrees 15 Minutes East 535.50 feet to the point of  
beginning.

Containing 2.23 acres more or less out of Phillip A. Brandt's  
10.74 acre tract as recorded in Volume 346, page 30 of the Logan  
County Recorder's Deed Records.

Surveyed Sept. 4, 1978

By Larry E. Blosser SIT #1199

Chk'd By Cecil E. Mengerink PS #3151



Easement Description  
Phillip A. Brandt

Beginning at a point in the east line of Section 34, Town 5, Range 13, at it's intersection with the centerline of Logan County Road #14 (former State Highway #726), thence with the centerline of said Logan County Road #14, North 33 Degrees 55 Minutes West 60.00 feet to a railroad spike;  
Thence South 9 Degrees 47 Minutes West 82.41 feet to an iron bar;  
Thence North 56 Degrees 31 Minutes East 56.94 feet to the point of beginning.

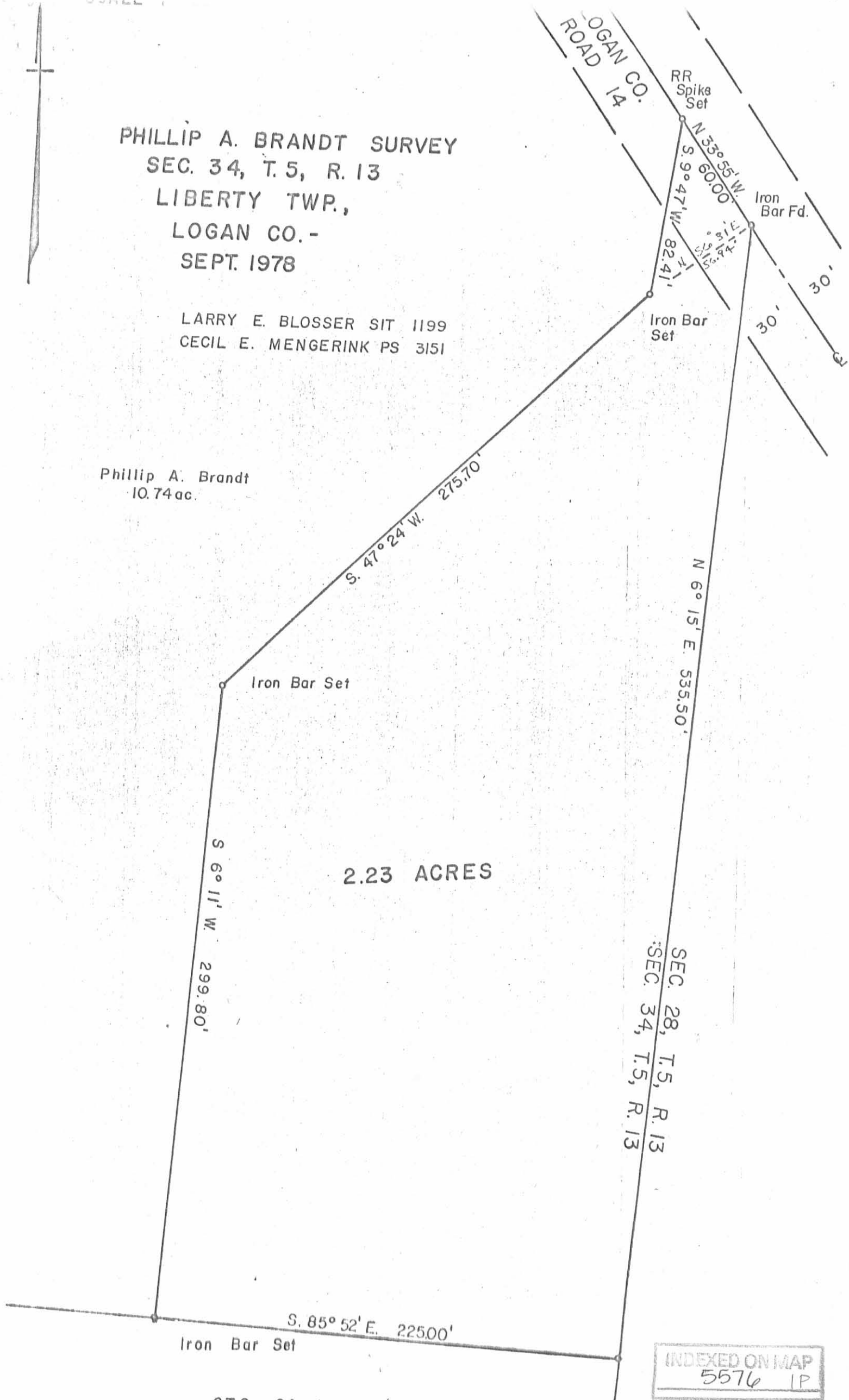
INDEXED ON MAP  
5576 1D-2

PHILLIP A. BRANDT SURVEY  
SEC. 34, T. 5, R. 13  
LIBERTY TWP.,  
LOGAN CO. -  
SEPT. 1978

LARRY E. BLOSSER SIT 1199  
CECIL E. MENDERINK PS 3151

Phillip A. Brandt  
10.74 ac.

2.23 ACRES



INDEXED ON MAP  
5576 IP





Deed Description

3.22 Acres out of Phillip A. Brandt's 10.74 Acres  
Section 34, Town 5, Range 13,  
Liberty Twp., Logan County, Ohio

Situated in the Township of Liberty, County of Logan, and  
State of Ohio, and being in Section 34, Town 5, Range 13 of  
the between the Miami Rivers Survey.

Beginning at a point in the east line of Section 34 at its  
intersection with the centerline of Logan County Road # 14  
(former S. H. No 726); thence with the centerline of said  
Logan County Road # 14, North 33 Degrees 55 Minutes West 511.90  
feet to a railroad spike which is the true point of beginning of  
this description;

Thence South 56 Degrees 05 Minutes West 532.10 feet, passing an  
iron pin set on the highway right of way at 30.00 feet, to an  
iron pin;

thence with Brandt's west line North 6 Degrees 18 Minutes East  
370.16 feet to an iron pin;

thence with Brandt's north line South 84 Degrees 26 Minutes East  
312.40 feet to an iron pin set in the center of said Logan County  
Road # 14;

Thence with the centerline of said road South 33 Degrees 55 Minutes  
East 300.30 feet to the point of beginning;

Containing 3.22 acres more or less out of Phillip A. Brandt's 10.74  
Acres as recorded in Volume 346, page 30 of the Logan County Recorder's  
Deed Records.

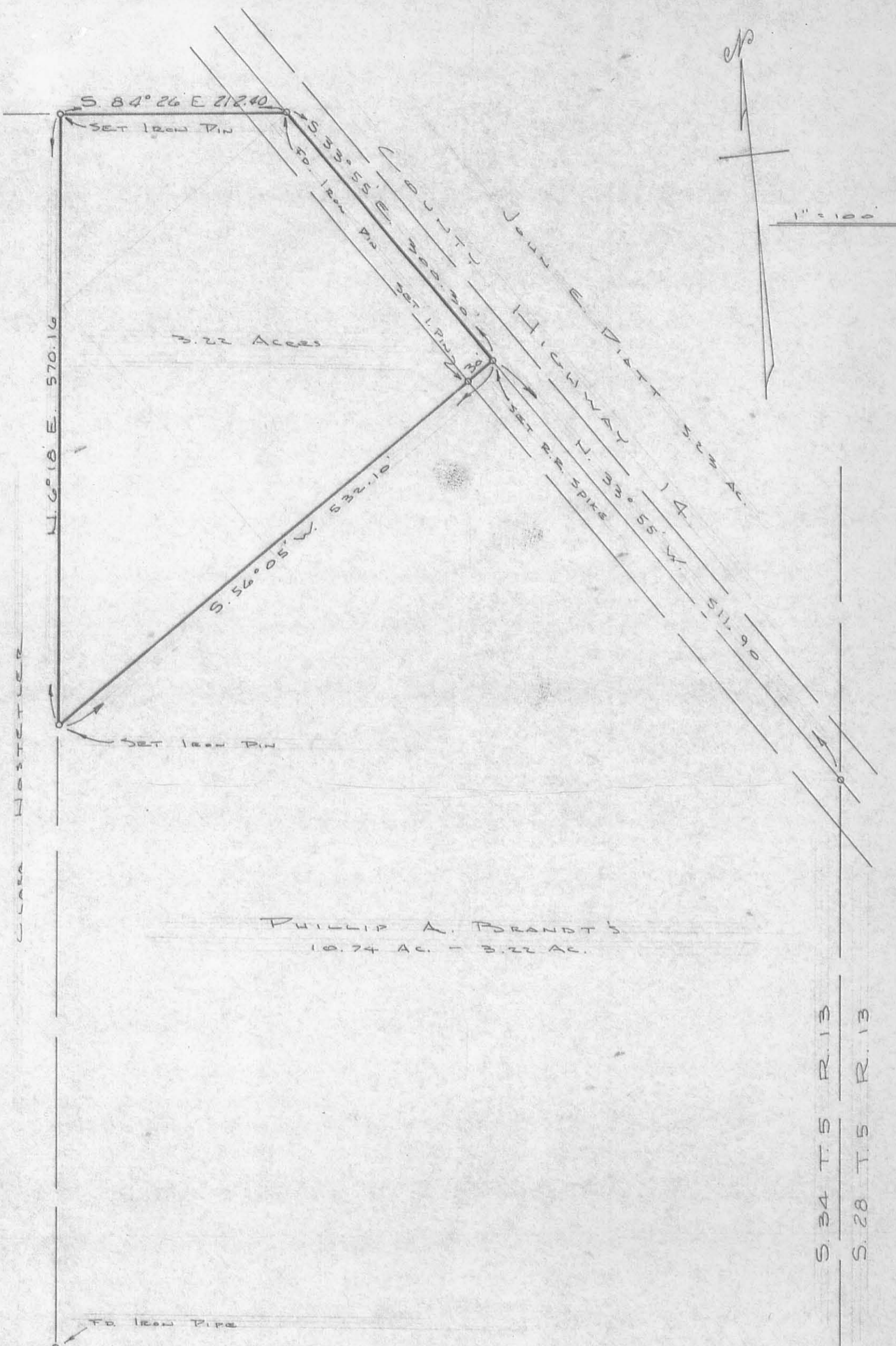
Surveyed August 14, 1974

By Larry E. Blosser SIT # 1199

Checked By: Cecil E. Mangrove  
Registered Surveyor # 3157

INDEXED ON MAP

5574 3D



PHILLIP A. BRANDT'S  
10.74 AC. - 3.22 AC.

S. 34 T. 5 R. 13  
S. 28 T. 5 R. 13

5576 3P

C. T. S. OF WEST LIBERTY, INC.

INDEXED ON MAP

PHILLIP A. BRANDT SURVEY  
3.22 ACRES OUT OF 10.74 ACRES  
SECTION 34 TOWN 5 RANGE 13  
LIBERTY TOWNSHIP, LOGAN CO.  
STATE OF OHIO AUG. 10, 1974

SURVEYED BY: LARRY E. FLOSSER SIT 1199

CHECKED BY: Cecil E. Mengerink  
REGISTERED SURVEYOR #3151