
MIAMI RIVER
SECTION 30
SECTION 35
UN. CENT. LITE INS
DOVE L
A. ADDISON
DAVID HEATH
A E DEWEESE
LEWIS T. HAYNES
HATTIE STEPHENSON
TRACT
1481 IP
INDEXED ON MAP

A. — Replaced Iron on Line H. G.

B. — ~~Stone~~ Found Iron

C Iron Found

D Iron Found,

E-F. Irons Placed. on Line B To K.

G Iron Found.

H. Stone Found.

J Stone Found.

K. Stone Found.

M. Stone Found. in Hedge Fence Line.

E To F = 100'

F To M. 240.3

(1481) 2P

INDEXED ON MAP

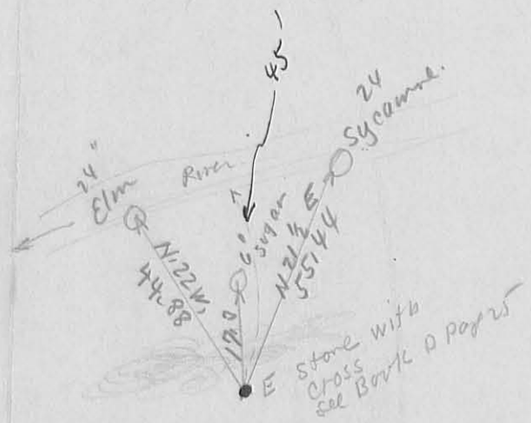

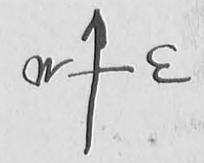

Measured North from A To E
set stakes on line
at 166
356
454
533 & crack
564
687
788
893
1021 — Stone Fd. East
1102 — Shed. West
1346 — Well West
1587
1821
1976 S. edge woods 12" Walnut
2150 Fence Row 24" To Wild cherry West
2442 Stone E

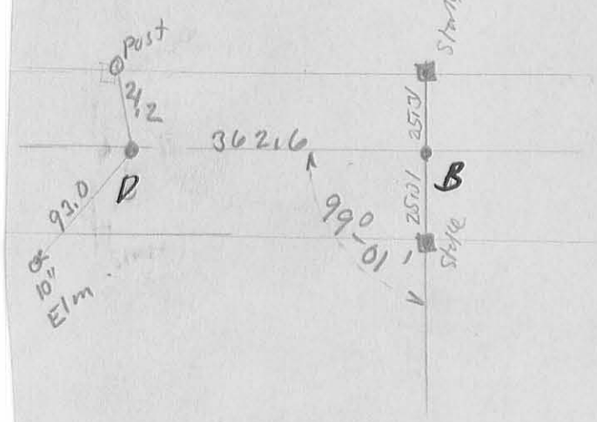

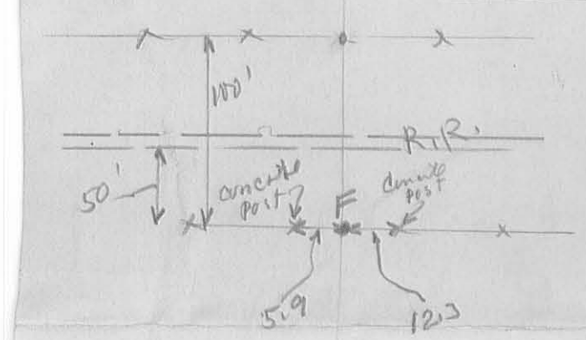

B To C = 987.8'

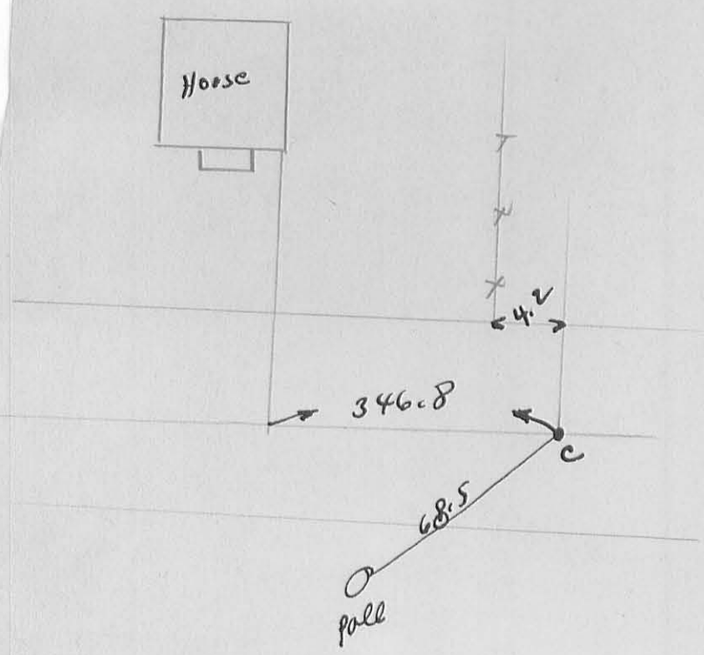

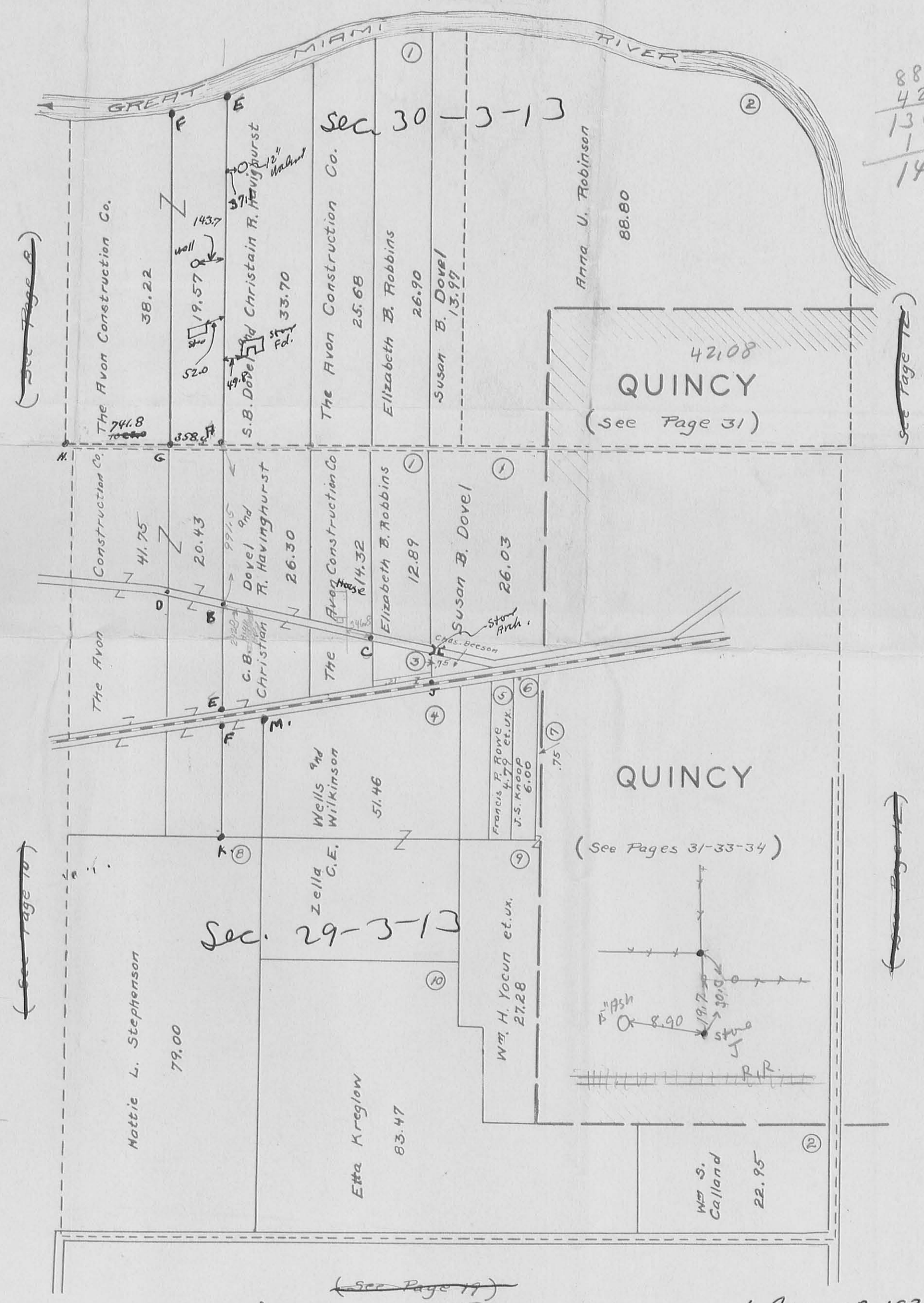

Line fence Survey for Trustees Ins. Co. and S.B. Dovel.

Sell Survey (178) Book D Page 25

Surveyed. May-18-1933
N. Trvax
V. Detrick
May 19-1933
N. Trvax
V. Detrick
May-22-1933
F.F. Hinch
V. Detrick
G. Henry.

(1481)

INDEXED ON MAP