

Road No. 5

Monroe Twp.

60' see Pike Record No. 3 Page 177
1873

see Book 559 for Road No. 5 in
Jefferson Twp.

see Book 509 for Road No. 5
West Liberty To Ludlow

161100

154150

Monuments set 30' from

1362

INDEXED ON MAP

April - 23 - 1934

Coal

Wright

Mills

Kutshildt

Richards

Healy

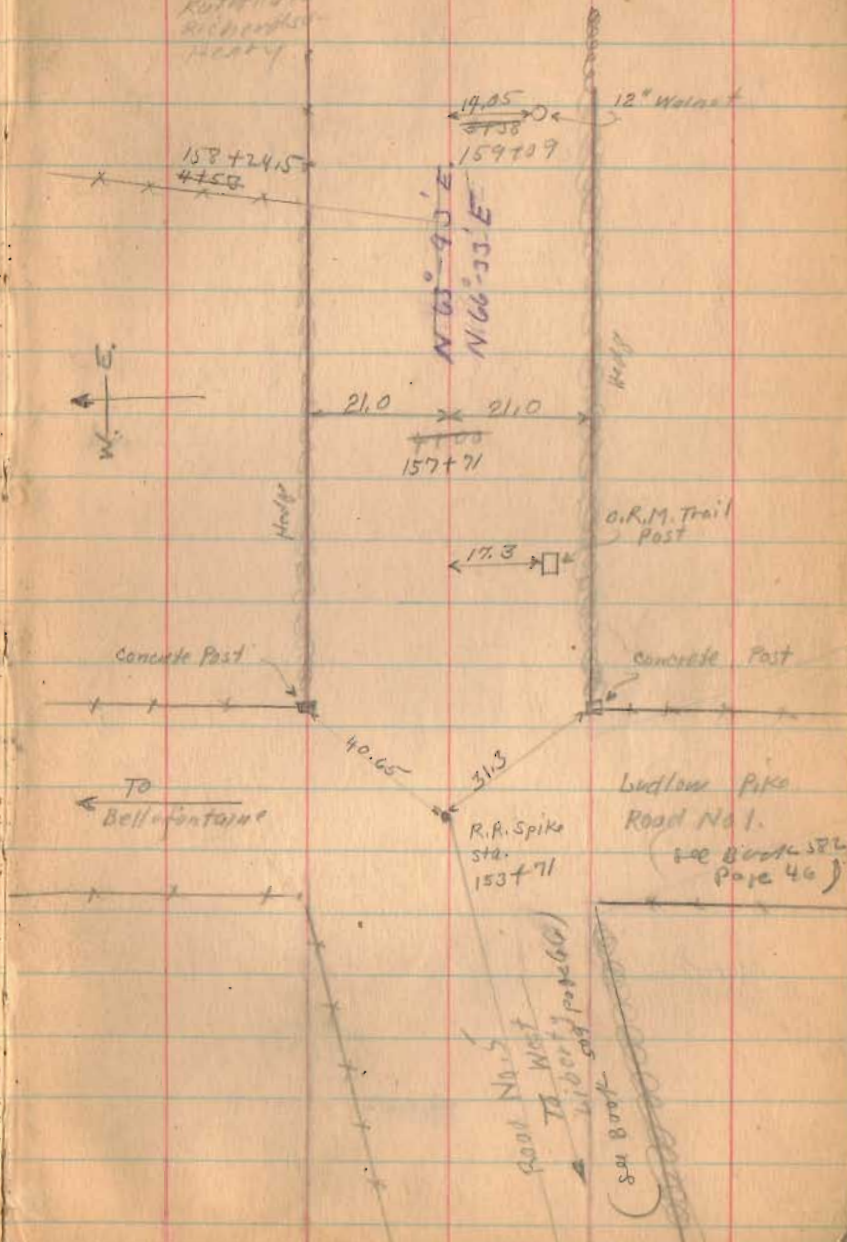
April - 2 - 1934

Worm

Wright

McKirahan

65



Road No. 5

173+00

167+00

1362

INDEX FOR MAP

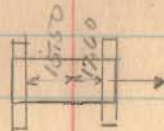
4/25/34 4/2/32

66

23.2 Hub? 23.2
17+74
Loose
173+66

M. Holyman
167+05
14+35
MISSING VADERS

P.A. Troyer
14+35
167+05
MISSING VADERS



165+88
12+12
STONE ARCH
No. 5-3120

18.8 21.75
2+52
CORNER POST

Room No. 5

183+59

2000+26.16
351+73
2352+04.16

24+26.16
315+78
29+77.94

181+49

27+77.94
2+07.82
29+85.76

29+87.16
2+31
32+18.16


177+97

INDEXED ON MAP

4/25/34

4/2/32

43



Road No. 5

204+00

197+00

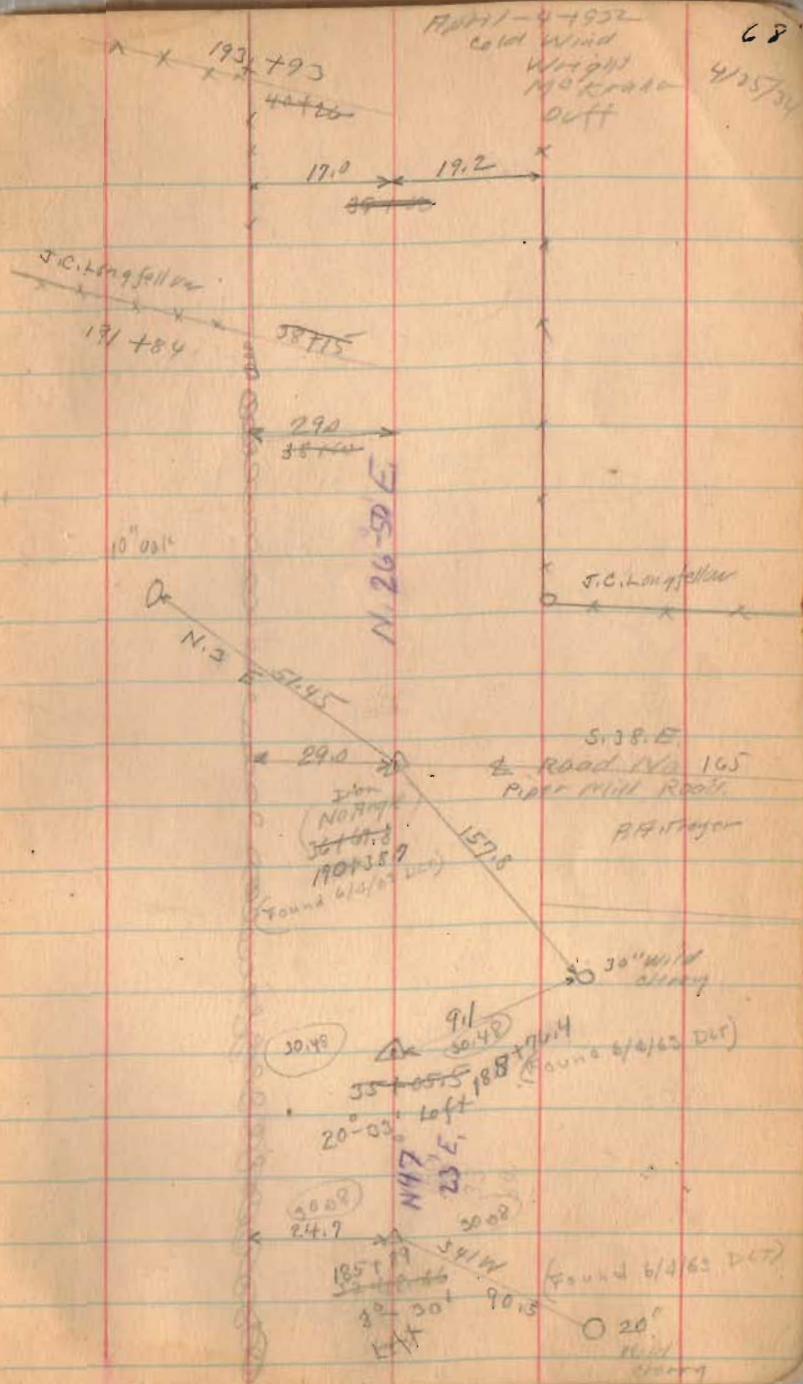
191+00

188+96.4

185+89

1362

INDEXED ON MAP



Road No. 5

217+80

214+79

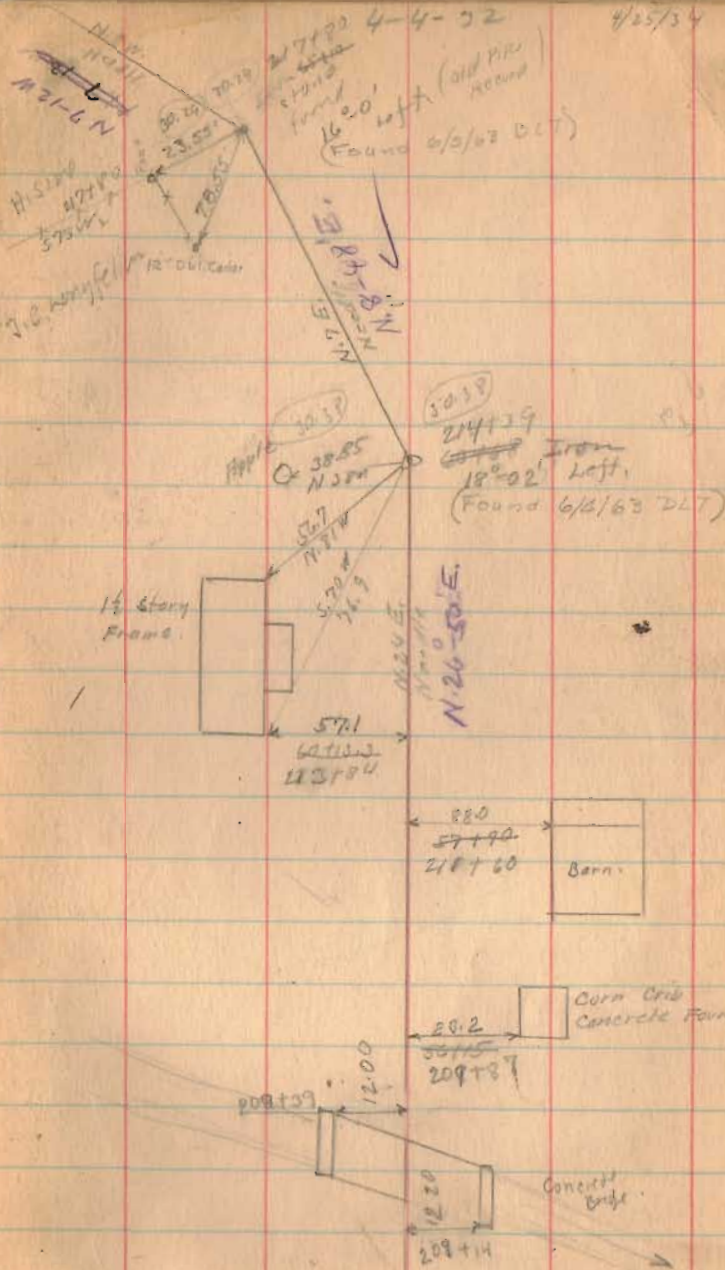
210+50

1362

INDEXED ON MAP

69

4/25/34



Road No. 5

236+86

230+00

229+00

223+71

1362

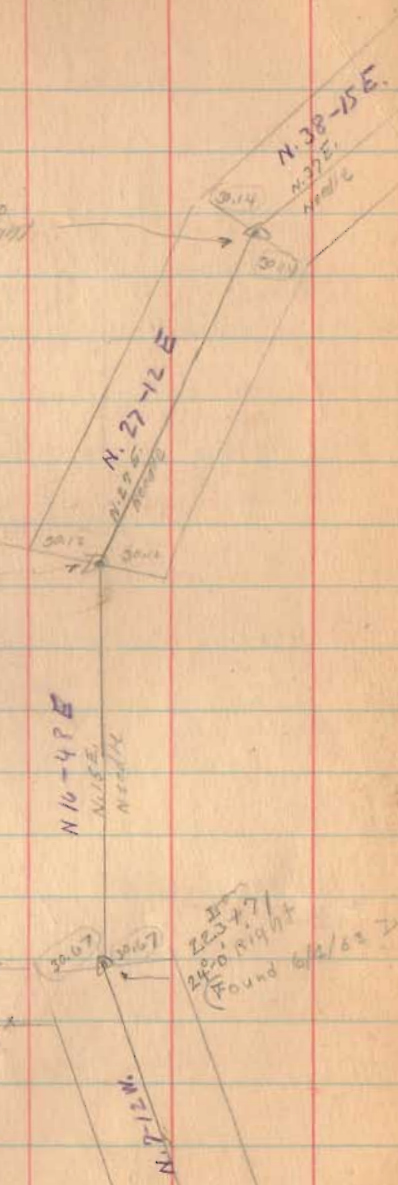
INDEXED ON MAP

4/25/54 7/1

IT
230+00
11°03' Right
(Found 6/5/62 Det)

IT
229+00
10°24' Right
(Found 6/5/62 Det)

IT
223+71
Road 190
223+40



Road 5

260+00 90° from Bank site

253+00

257+40

90° Bank site

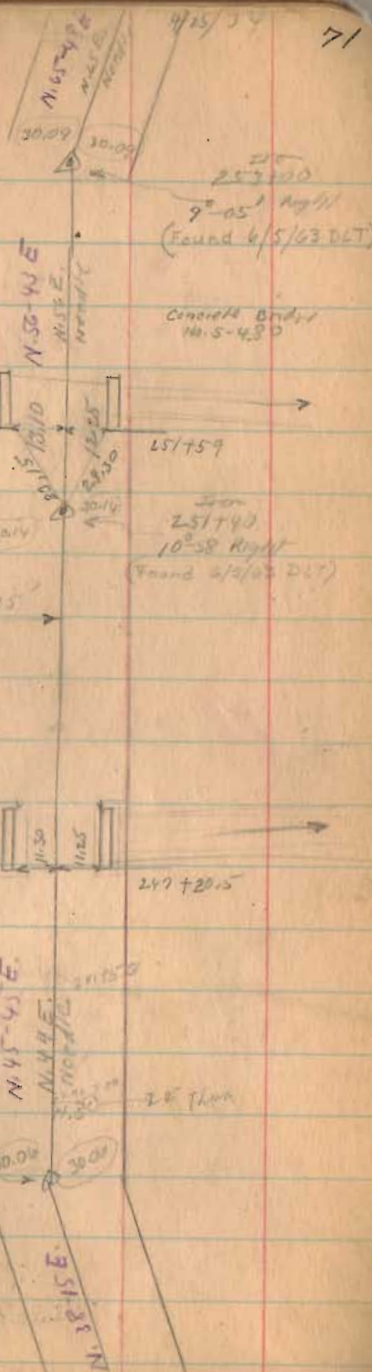
247+40

242+00

1362
INDEXED ON MAP

71

25140
236786
TUE 4



Road 5

249+00

263+00

262+00

left only

261+00

1362

INDEXED ON MAP

April-26-1954

Cloudy-Cool

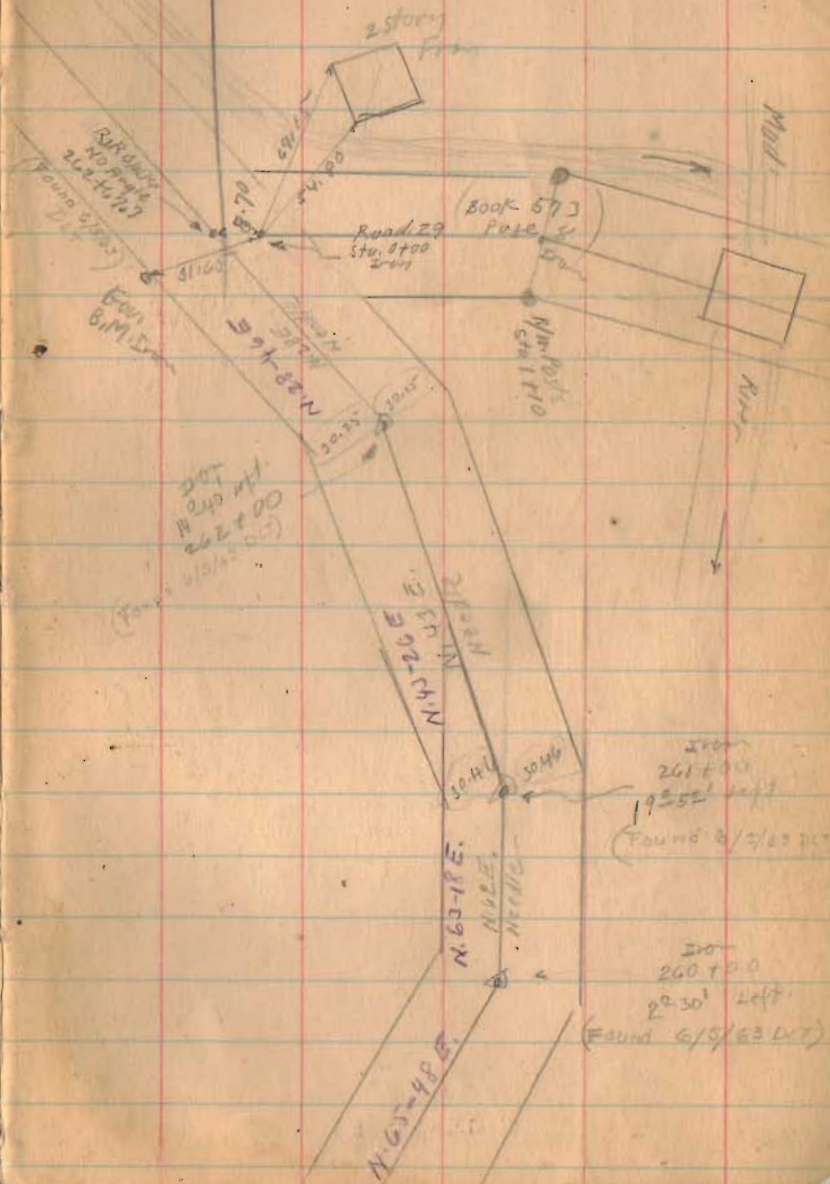
Wright

Mills

Richards

Katze

72



Road 5

276+83
275+68
117

275+68
270+53
515

278+00

275+68

278.55.0
70 36.5
198.5

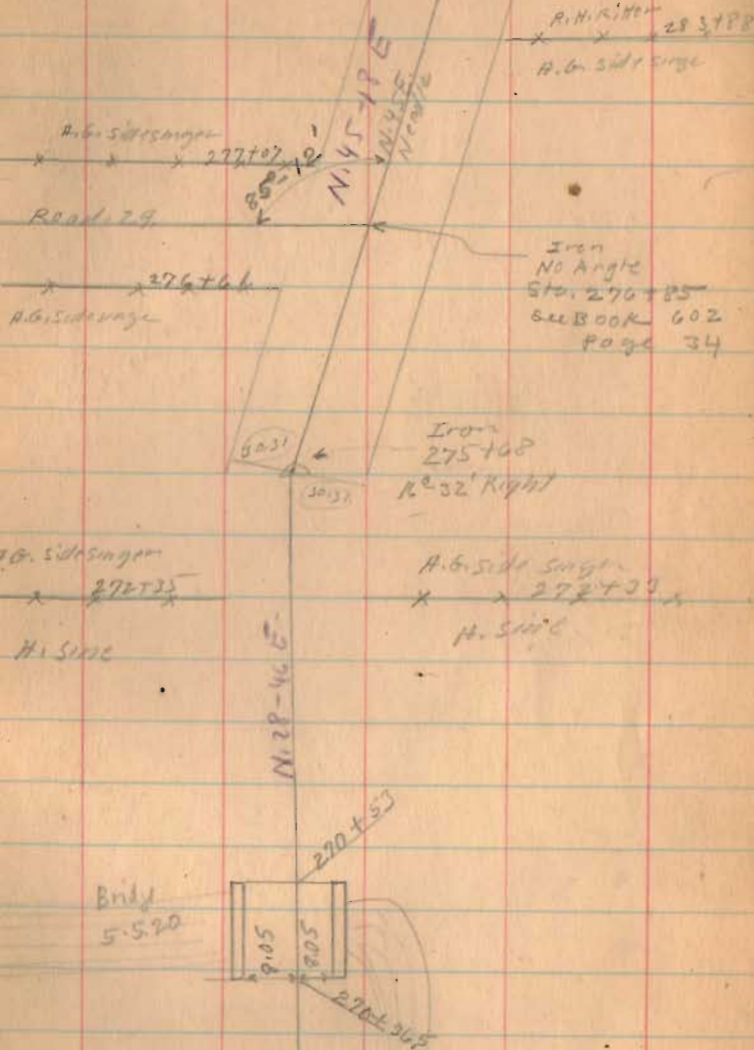
1362

INDEXED ON MAP

275-5
242
1365

4-26-39

21



Road 5

308+50

304+25

90° Transit

298+00

293+83

90° Transit

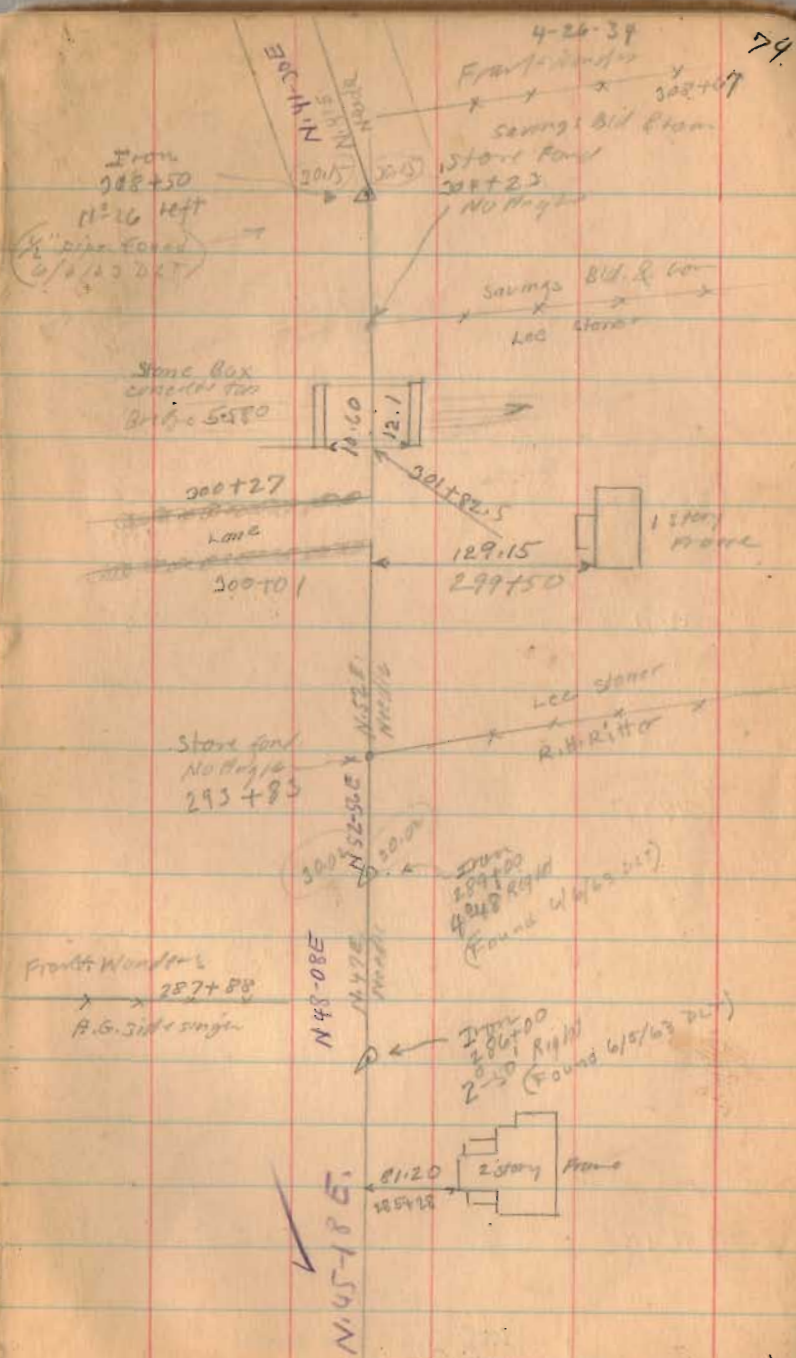
289+00

286+00

90° - E. offset

1362

INDEXED ON MAP



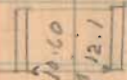
4-26-39

Frank Wondra 302+07

Savings Bid Plan
1st story frame
304+23
NO Hoops

Savings Bid. & Co.
Loc. Stone

Stone Box
concrete top
Brick 5580



300+27


lane

300+01

301+92.5

129.15

299+50



Stone and
No Hoops
293+83

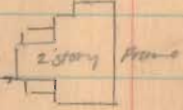
Loc. Stone
R.H. Ritter

300+00

Frank Wondra
287+88
R.S. Sid + single

Iron
289+00
4 Hoops Right
(Found 6/5/63 DL)

Iron
286+00
2 Hoops Right
250 (Found 6/5/63 DL)



N. 45-18 E.

Road 5

326+00
1.75

327+00

320+58

317+00

316+15

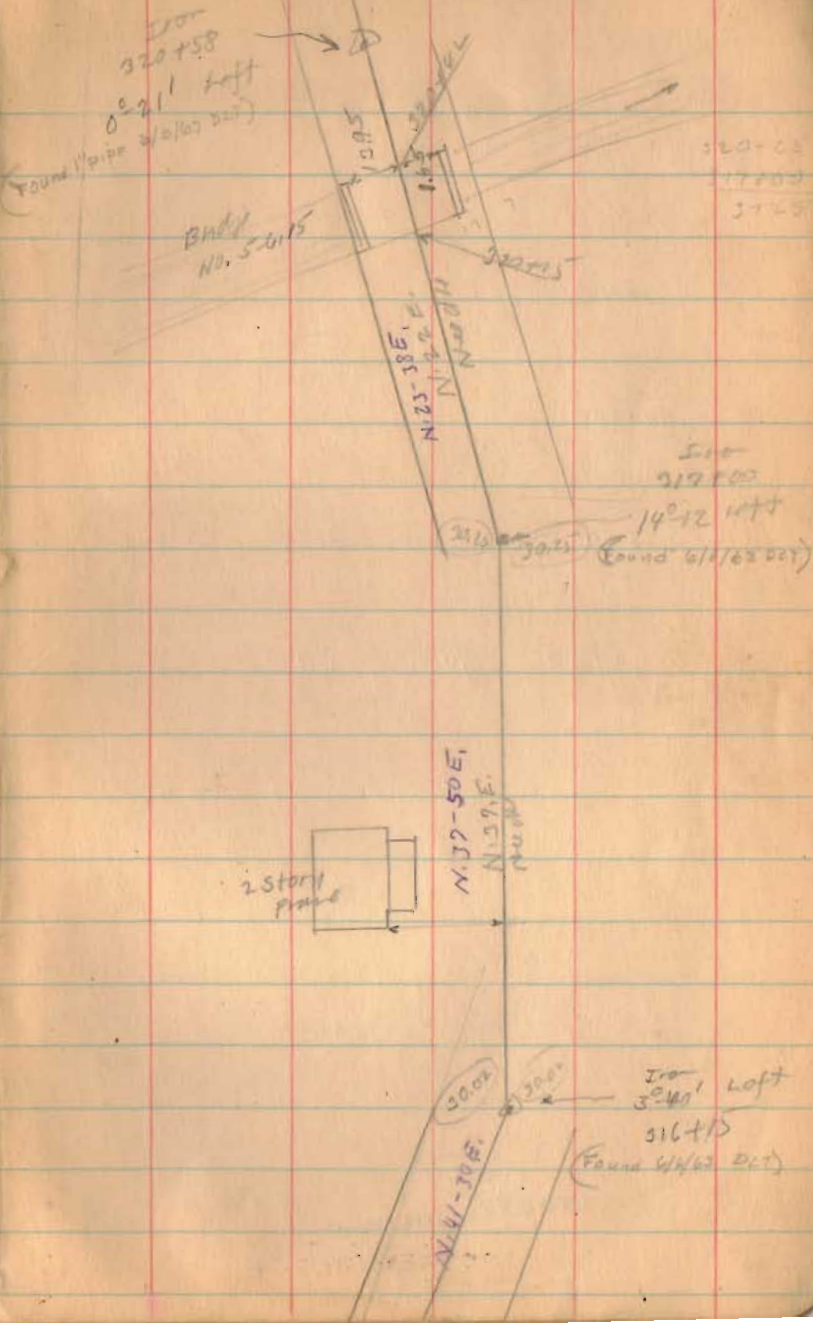
1362

INDEXED ON MAP

326+00
327+00
328+00
54
320+58
542 3150
2252 .006

4/26/34

25



Road 5

349+00

342+00

335+90

90° Backsite

X-182 => R/W 182 = 60'

1562

INDEXED ON MAP

Starc Arch
Bridg 5445

Goose Creek

4/20/34

342+00

76

02-08K 907

RA 5/16/34
Iron Fnd
7-10-73
P.R.C.

342+43

348+00

Wells
1907
COP

N. 25°-08'E, 14.70'
N. 25'E.
North

10.00

335+90

2007
335+90
151' Right
Found 6/6/62 DAT

Joseph Shook

335+27

Road 182

50' Book 607 P. 182

335+47

335+40

Neil Fnd. 3-10-73
P.R.C.

1/2 story
Frame



Approx 125'
333+74

Elinor Gudwin

329+11

Wood 185

Elinor Gudwin

329+11

Wood 185

N. 23-17 E.

Road 5

361+90
351
361+50.9

369+00

364+64

361+90

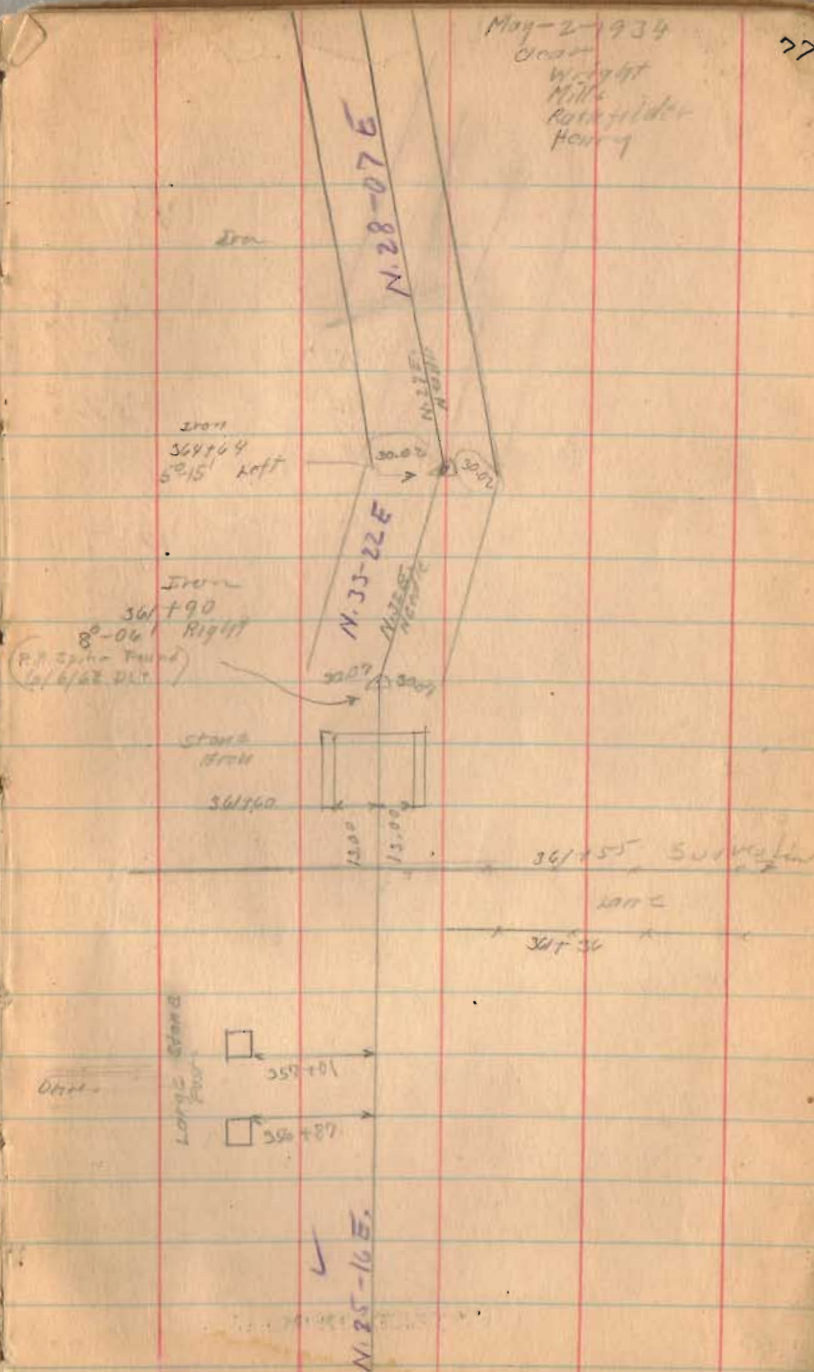
355+00

1362

INDEXED ON MAP

May-2-1934
Clear
Wright
Mills
Rothchild
Henry

77



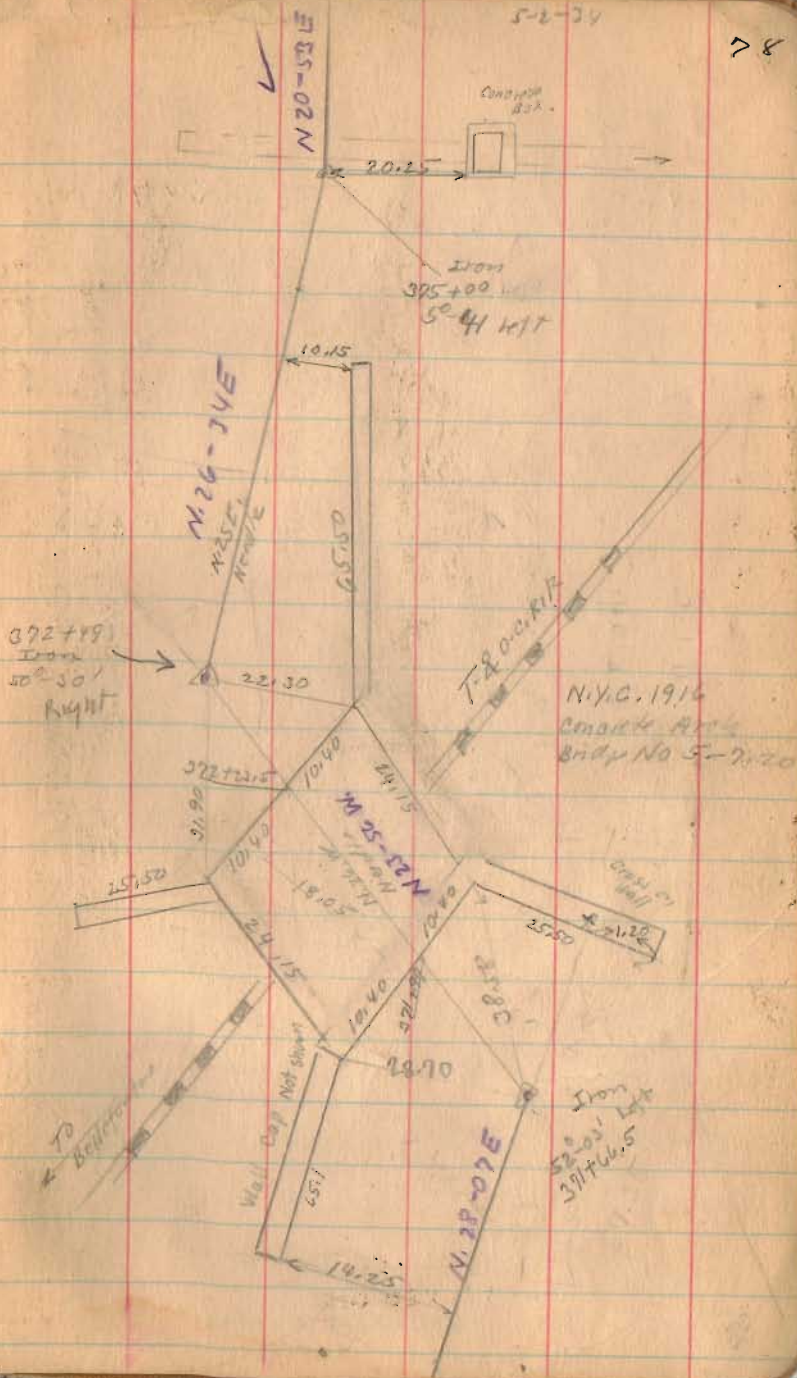
Road 5

see BURK 509 Page 67

3767.00

1362

INDEXED ON MAP



Roads

Continued in

Book 559 Page 41

388+00

382+00

1362

INDEXED ON MAP



See Book 509
Page 67-68

T.B. Wickham
x x 387+02
Jacob Small

Jacob Small
x 387+14
Lane
E.T. Favett

E.T. Favett

379+33
Lane
x 387+42
Frank Wanders

5-2-34
388+69

388+03
B. Cushman

388+06
B. Cushman

Length 38869 Feet
Length 7.3615 Miles
7.36

R. P. Spivey
Set 11-11-54
D.T. Dodson

N.W. E.
North
361.75

200 1000

350

R/W Mont.
Sta. 378+76.75
= 380+08.05

R. P. Spivey set
11-11-54
D.T. Dodson

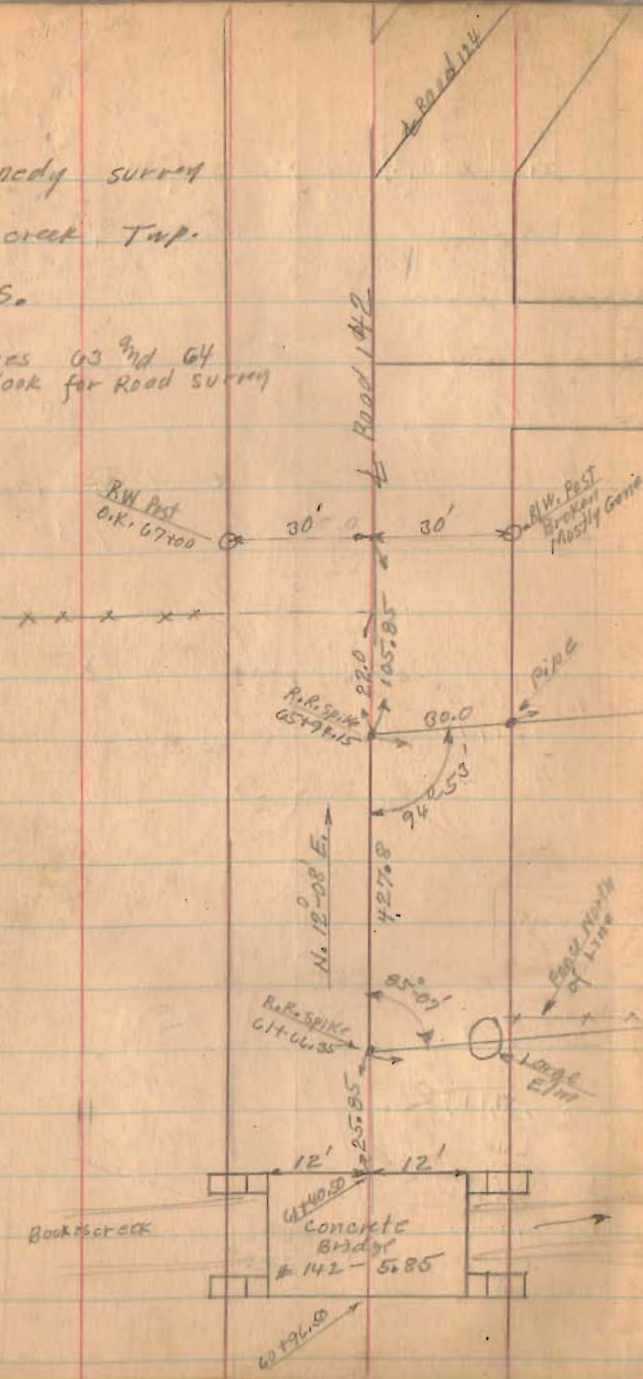
FB 11
623
P. 41

May - 12 - 1951
 clear - cool
 F. F. Wright
 Grover Wilgas

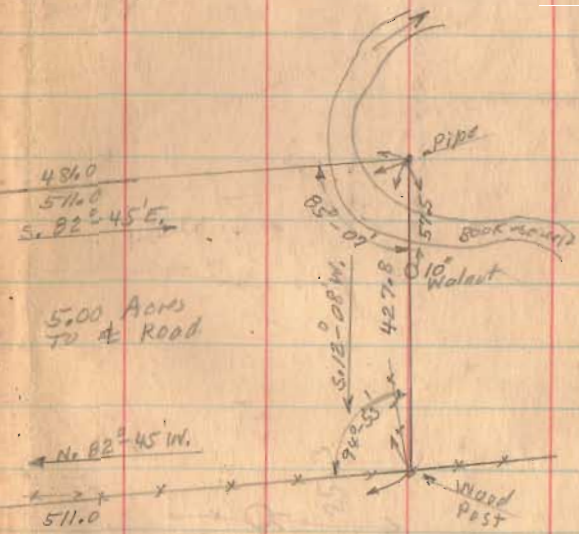
80

Kennedy survey
 Bookscreek Tap.
 V. M. S.

See Pages 63 and 64
 This Book for Road survey



Road 142



5.00 Acres
 TO ROAD

N. 82° 45' W.

511.0

$$\cos. 4^{\circ} - 53' = .9964$$

$$427.8 \times 511.0 = 218606 \times .9964 = 217819$$

$$\frac{217819}{43500} = 5.0004 \text{ Acres}$$