

Doit E. Miller Etux
to
Perry Township Trustees
North Greenfield Cemetery

East Tract

The following described real estate situated in the Township of Perry, County of Logan, State of Ohio and being a part of Virginia Military Survey No. 5089 and being more particularly described as follows:

Beginning at a stone found at the intersection of the centerlines of S.R. No. 292 (East Liberty and Walnut Grove Pike - 60 foot right-of-way) and C.H. No. 2 (Zanesfield and North Greenfield Pike - 60 foot right-of-way), (Note: See Deed Volume 232, Page 201 - Leo LeVan and Mary LeVan, H/W);

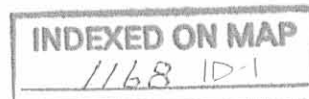
Thence with the centerline of C.H. No. 2, S. $83^{\circ} 01' 00''$ E. 375.44 feet to an iron bar found (capped - P.R.C.) and S. $86^{\circ} 45' 00''$ E. 123.81 feet to a R.R. spike set at the southeast corner to present North Greenfield Cemetery for the true place of beginning;

Thence with the east side of said present cemetery, N. $4^{\circ} 18' 18''$ E. 175.91 feet to a wood corner post at the northeast corner to said cemetery, passing through an iron bar set (capped) at 30.00 feet;

Thence S. $85^{\circ} 47' 42''$ E. 510.62 feet to an iron bar set (capped);

Thence S. $4^{\circ} 12' 18''$ W. 167.25 feet to a R.R. spike set in the centerline of C.H. No. 2, passing through an iron bar set (capped) at 137.25 feet;

Thence with the centerline of C.H. No. 2, N. $86^{\circ} 45' 00''$ W. 511.00 feet to the place of beginning, containing 87,636.63 square feet or 2.012 acres, more or less.



The above parcel being surveyed out of Doit E. Miller's present 127.74 acre tract as recorded in Deed Volume 399, Page 283 (3-5-1983) and being Per. Par. No. 32-082-00-00-030.

The above being surveyed in October, 1985, by Daniel E. Gilbert, P.S., Reg. Sur. No. 5402, Deputy Logan County Surveyor.

Daniel E. Gilbert

Daniel E. Gilbert, P.S.
Reg. Sur. No. 5402
Deputy Logan County Surveyor



INDEXED ON MAP
1168 1D-2

Doit E. Miller Etux
to
Perry Township Trustees
North Greenfield Cemetery

North Tract

The following described real estate situated in the Township of Perry, County of Logan, State of Ohio and being a part of Virginia Military Survey No. 5089 and being more particularly described as follows:

Beginning at a stone found at the intersection of the centerlines of S. R. No. 292 (East Liberty and Walnut Grove Pike - 60 foot right-of-way) and C.H. No. 2 (Zanesfield and North Greenfield Pike - 60 foot right-of-way), (Note: See Deed Volume 232, Page 201 - Leo LeVan and Mary LeVan, H/W);


Thence with the centerline of S.R. No. 292, N. 19° 13' 06" W. 174.16 feet to a R.R. spike set at the northwest corner to the present North Greenfield Cemetery for the true place of beginning;

Thence continuing with the centerline of said S.R. No. 292, N. 19° 13' 06" W. 98.08 feet to a R.R. spike set;

Thence with a line parallel with the north line of said present cemetery, S. 85° 47' 42" E. 607.49 feet to an iron bar set (capped), passing through an iron bar set (capped) at 32.70 feet;

Thence S. 4° 18' 18" W. 90.00 feet to a wood corner post at the northeast corner to the present North Greenfield Cemetery;

Thence with the north line of said cemetery, N. 85° 47' 42" W. 568.34 feet to the place of beginning, passing through a wood corner post at 531.93 feet, containing 52,912.35 square feet or 1.215 acres, more or less.




The above parcel being surveyed out of Doit E. Miller's present 127.74 acre tract as recorded in Deed Volume 399, Page 283 (3-5-1983) and being Per. Par. No. 32-082-00-00-030.

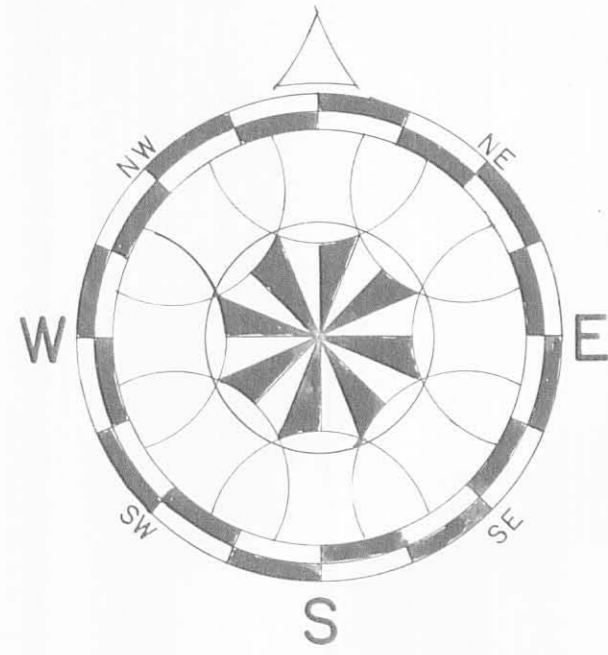
The above being surveyed in October, 1985, by Daniel E. Gilbert, P.S., Reg. Sur. No. 5402, Deputy Logan County Surveyor.

Daniel E. Gilbert

Daniel E. Gilbert, P.S.
Reg. Sur. No. 5402
Deputy Logan County Surveyor



INDEXED ON MAP
1168 10-4



Doit E. Miller et ux
 Deed Vol. 399 Pages 283-285 (3-5-1983)
 Per. Par. No. 32-082-00-00-030

127.74 Acres

Proposed Additions to
 North Greenfield Cemetery
 V.M.S. No. 5089
 Perry Township
 Logan County, Ohio
 September 1985
 Scale: 1" = 40'

Chester R. Kurtz
 Logan County Engineer

S. R. No. 292

- 60' RM

Proposed Addition to Cemetery
 52,912.35^{sq} ft or 1.215 Acres

Existing
 North Greenfield Cemetery
 Survey
 Per. Par. No. 32-082-00-00-029
 2.084 Acres

Vol. Q P 216-217 (4-18-1840) - 0.10 Acres
 Vol. 88 P 482 (10-11-1897) - 0.11 Acres
 Vol. 90 P 317-318 (10-25-1892) - 0.90 Acres
 Vol. 106 P 26-27 (1-5-1908) - 1.00 Acres
 Vol. 112 F. 140 (5-2-1913) - 0.10 Acres
 2.21

BELL FAMILY MONUMENT
 Mary A. (1864-1940)
 Nancy E. (1853-1865)
 George (1858-1917)

Leo LeVan et ux
 Deed Vol. 232 Page 201 (9-24-1955)
 Per. Par. No. 32-096-00-00-029
 1.00 Acres

C. H. No. 2

- 60' R/W

Proposed Addition to Cemetery
 87,636.63^{sq} ft or 2.012 Acres

Danny Lee Stanford et ux
 Off. Rec. 3 Pages 861-863 (6-22-1985)
 Per. Par. No. 32-096-00-00-030

37.91 Acres

Note:
 Magnetic Bearings taken from previous surveys.

• - R. R. Spikes set.
 X - #5 Reinor. (30 inches long) cap, ed, set.

Daniel E. Gilbert
 Daniel E. Gilbert, P.S.
 Reg. Sur. No. 5402
 Deputy Logan County Surveyor



INDEXED ON MAP
 1168 IP

References:
 C. H. No. 2
 F. B. No. 579 Pages 62 & 65.
 S. R. No. 292 (C. H. No. 12)
 F. B. No. 574 Pages 20-23.
 Log. 292-(509) Plan L-55.
 Clapsaddle Survey.
 Survey Index No. 7389.