

Water Elm 18 S. 62. bears N 80° E 48 links dist. thence N 38° W 177 poles crossing Otter creek at 156 poles to the place of beginning containing 67 Aers and 77 Beches

Isaac B. Dillen
Jos. S. Curl

Ch. Cr.
O. Hayes Sur. L. C. Co

Survey No. 638 Surveyed Nov. 15th, 1848 for
Job Wickensham a part of Military

8555 Survey No. 6232 and a part of Survey No. 4810 on Otter Creek a branch of Mill creek as follows Beginning at a Beech 12 S. 62. in the Original South line of No. 4810 thence N 52° E 168 1/2 poles passing the Original Corner of said Survey at 29 ps. to a stake from which an Ironwood 11 S. 62. bears S 82° W 6 links dist. thence N 38° W 122 poles to a stake in west line of Job Smiths land (crossing the Bellefontaine and Columbus Free Turnpike at 112 ps) thence S 63° W 141 1/2 poles to a stake in said Free Pike thence N 38° W 4 poles to a stake from which a Beech 10 S. 62. bears S 32° E 23 links dist. thence S 77° W 33 1/2 ps. crossing Otter creek to a stake in said Free Pike thence S 35° E 163 1/2 poles crossing Otter creek to the place of beginning containing 151 Aers

Isaac B. Dillen
Jos. S. Curl


Ch. Cr.
O. Hayes Sur. L. C. Co

Survey No. 639

141

2555


Surveyed Nov. 15th 1848 for
 Henry Elze a part of Military Survey No.
 6232 on Otter Creek a branch of Mill Creek
 as follows Beginning at a stake in the
 West line of said Survey on the N. Bank
 of Otter Creek thence N 98 $\frac{1}{2}$ W 29 poles
 to a stake thence N 59 W 17 $\frac{1}{2}$ poles to a stake
 in the West line of said Survey thence
 S 38 E 37 $\frac{1}{3}$ poles passing along the Orig-
 inal line to the place of beginning containing
 12 $\frac{1}{2}$ perches


Henry Elze
 Peter Mattox  chers.

O. Hayes Sur. L. C. C.

Survey No. 640

Surveyed Nov. 18 1848 for
 Hiram M. White a part of the S. W. qr.
 of Section 28. Town 5. Range 13 E. S. M. R.
 as follows Beginning at the S. W. corner
 of said qr. a stake from which a White
 Oak 18 S. E. bears S 15 W 38 links and a Hick-
 ory 18 S. E. bears S 44 E 38 links distant
 thence East 46 poles to a stake in the West
 side of the Springfield and Sandusky Free
 Turnpike thence N 16 W 26 $\frac{10}{13}$ poles to an-
 other stake in said Free Pike thence
 West 54 poles to a stake in the East side
 of the road leading from West Liberty
 in Logan County to Manpankonnotta
 in Anglitz County thence S 38 E 25 poles
 to another stake in said Road thence
 South 6 poles to the place of Beginning
 containing 8 Acres nearly

John Prater 

Frederick Hanger  chers. O. Hayes Sur. L. C. C.