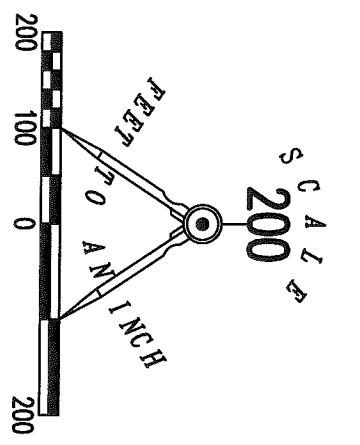
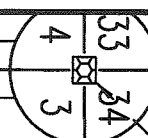


- LEGEND:
- ☒ STONE FOUND IN MONUMENT BOX
 - ⊙ MAG NAIL FOUND
 - ⊙ MAG NAIL SET
 - ▣ STONE FOUND
 - 5/8 INCH IRON ROD FOUND
 - 5/8 INCH IRON ROD SET WITH PLASTIC I.D. CAP STAMPED "LEE SURVEYING INC"



STATION 97+97
(LOGAN COUNTY ENGINEER'S
FIELD BOOK 559, PG. 70)



TOWNSHIP ROAD 78 (40')

COUNTY HIGHWAY 34 (60')

BENJAMIN C. KUICK
61.277 ACRES
O.R. 873, PG. 688

10.000 ACRES
OF WHICH 0.152 ACRE IS
WITHIN THE HIGHWAY
RIGHT-OF-WAY

THOMAS GIDEON MONCRIEF
AND EDITH SUE MONCRIEF,
AS CO-TRUSTEES
10 ACRES
O.R. 1035, PG. 574
TRACT TWO

LOWELL D. HILL
10.05 ACRES
O.R. 1266, PG. 527
PARCEL 1, TRACT 2

LOWELL D. HILL
10.05 ACRES
O.R. 1266, PG. 527
PARCEL 1, TRACT 3

LOWELL D. HILL
20.00 ACRES
O.R. 804, PG. 629
PARCEL 1, TRACT 4

RETRACEMENT SURVEY OF THE
THOMAS GIDEON MONCRIEF AND
EDITH SUE MONCRIEF, AS CO-TRUSTEES
10 ACRE TRACT
OFFICIAL RECORD 1035, PAGE 574
TRACT TWO
SECTION 3, TOWN 1, RANGE 8
PLEASANT TOWNSHIP
LOGAN COUNTY, OHIO
SURVEYED BY:


THIS SURVEY WAS PREPARED IN THE ABSENCE OF
A COMPLETE AND ACCURATE TITLE SEARCH AND
DOES NOT GUARANTEE TITLE.

2 WORKING DAYS

BEFORE YOU DIG

CALL TOLL FREE **800-362-2764**

OHIO UTILITIES PROTECT OR SERVICE



JEFFREY L. LEE
PROFESSIONAL SURVEYOR 6359
NOVEMBER 3, 2017

LEE SURVEYING & MAPPING CO., INC.
117 North Madriver Street
BELLEFONTAIN, OHIO 43311
(937) 593-7335
www.lsmiinc.us

ORIGINAL STAMP IN GREEN

KSS D1117 5812117 1-5812-3

INDEXED ON MAP
9717 1