

WILLIAMS SURVEY
 V.M.S. 10503
 RICHLAND TOWNSHIP
 LOGAN COUNTY, OHIO
 OCT. 24, 1972
 SCALE, 1" = 50'

DAVID L. DOBSON
 REG. SURVEYOR 4270
 BELLEFONTAINE, O.

7086 1P

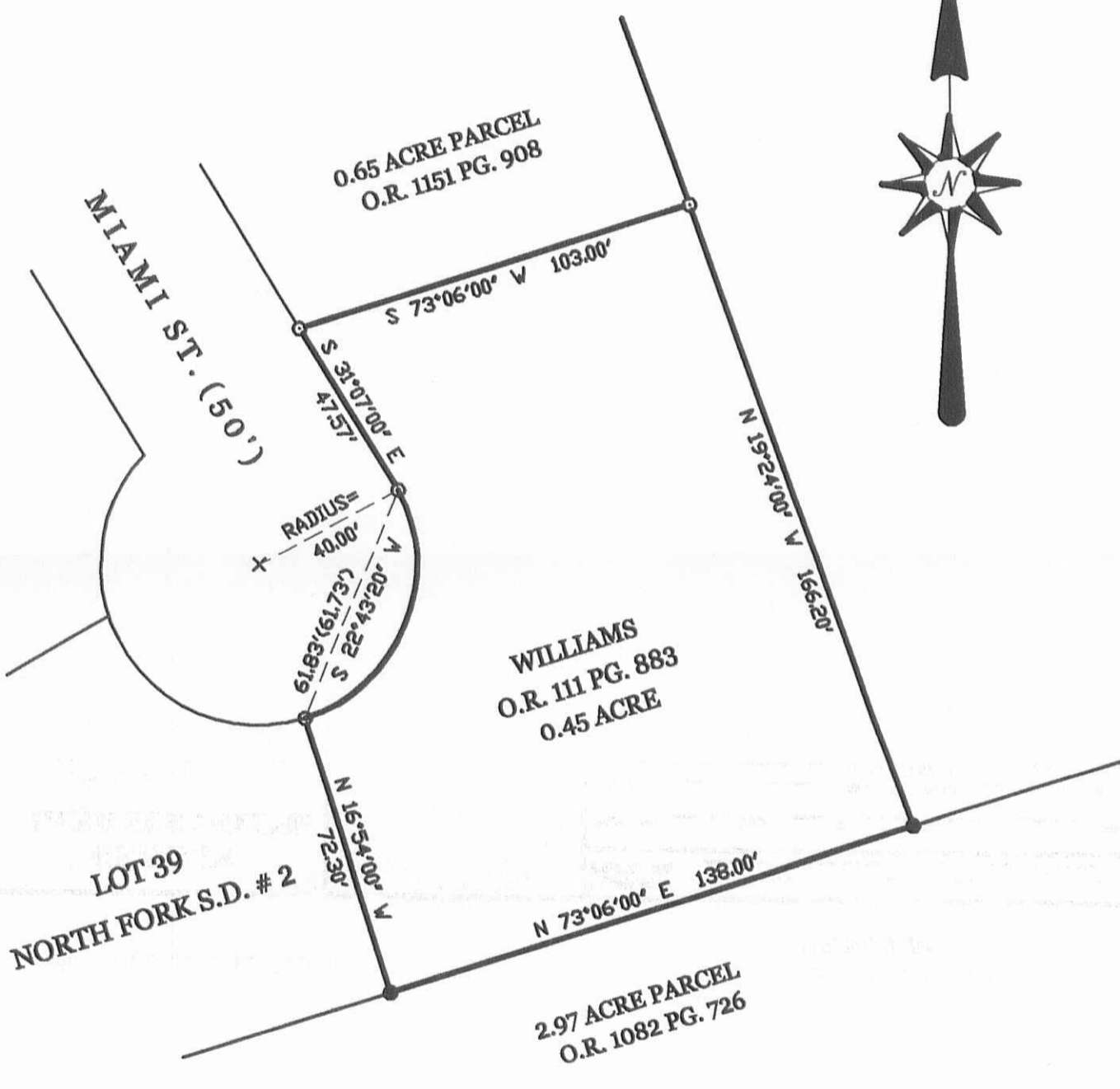

INDEXED ON MAP

WILLIAMS SURVEY

IN V.M.S. 10503, RICHLAND TOWNSHIP, LOGAN COUNTY, OHIO.

SEPTEMBER 19, 2014

SCALE 1" = 40'



* REFER TO SURVEY BY DAN DODSON, OCT. 24, 1972.

LEGEND


- = 5/8 INCH IRON BAR FOUND.
- = 5/8 INCH IRON BAR SET.

SURVEYED BY

James W. Geeslin
 JAMES W. GEESLIN
 P.S. No. 7764

**GEESLIN
 LAND SURVEYING**

525 S. SECOND ST.
 COLDWATER, OHIO 45828
 PHONE: (419) 678-7232



PERMANENT PARCEL No.	_____		
Part of	Sec. _____	T. _____	R. _____ Township
Grantor	_____	Area Retained	_____ Acres
Grantee	_____	Area Retained	_____ Acres
Deed References:	_____		
APPROVALS:	Board of Health	Date	Township Zoning Officer Date
_____	_____	_____	_____
_____	_____	_____	_____

INDEXED ON MAP
 7086 ZP