

STATE OF OHIO  
 DEPARTMENT OF TRANSPORTATION  
**LOG-47-18.22, LOG-47-18.73**  
**& LOG-540-3.70**  
 JEFFERSON TOWNSHIP  
 LOGAN COUNTY

BY	LOG-47-18.22	OHIO
DATE	LOG-47-18.73	FHWA REGION 5
CHKD BY	LOG-540-3.70	FEDERAL PROJECT No.
DATE	RS-BRS-693(9) BRZ 4607(1)	

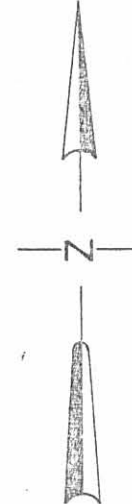
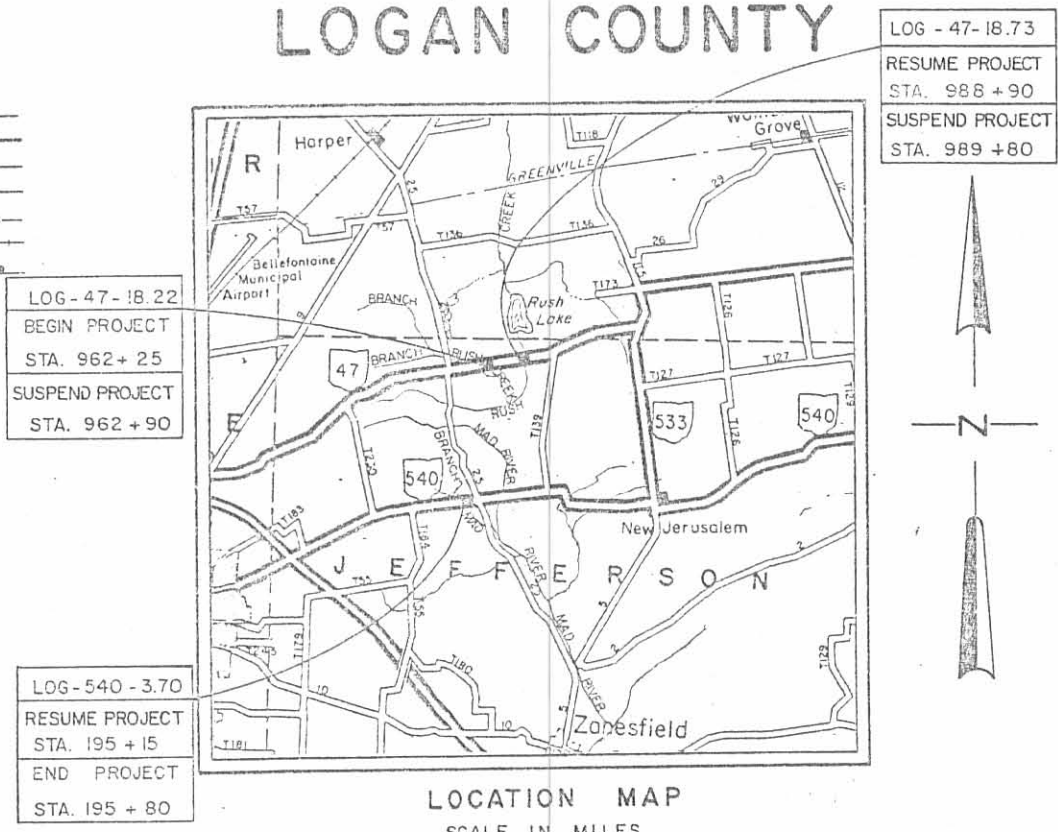
R/W ONLY | LOG-47-18.22/18.73  
 PID 4642 | SJN 07687(0)

**CONVENTIONAL SIGNS**

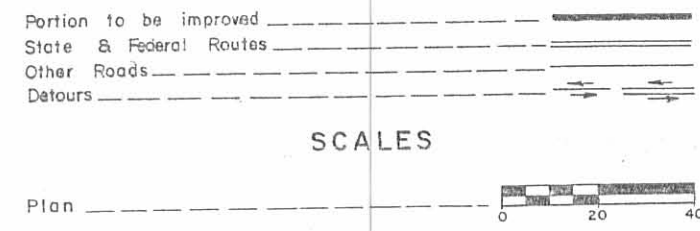
County Line _____	Limited Access (only) _____ LA
Township Line _____	Right of Way (only) _____ RW
Section Line _____	Limited Access & Right of Way _____ LA & RW
Corporation Line _____ or _____	Existing Right of Way _____ Ex. R/W
Fence Line (existing) _____ (proposed) _____	Property Line _____ (in existing fence) _____
Center Line _____	Railroad _____ or _____
Trees (Stumps A, (to be removed) X)	Guardrail (existing) _____ (proposed) _____
Utility Poles: Telephone ⚡, Power ⚡, Light ⚡	Work Limits _____

**INDEX OF SHEETS**

TITLE SHEET	
LOG-47-18.22	
CENTER LINE SURVEY PLAT _____	1
PROPERTY MAP _____	2
RIGHT OF WAY SUMMARY _____	3
PLAN SHEET _____	3
LOG-47-18.73	
CENTER LINE SURVEY PLAT _____	4
PROPERTY MAP _____	5
RIGHT OF WAY SUMMARY _____	6
PLAN SHEET _____	6
LOG-540-3.70	
CENTER LINE SURVEY PLAT _____	7
PROPERTY MAP _____	8
RIGHT OF WAY SUMMARY _____	9
PLAN SHEET _____	9
SUMMARY OF ADDITIONAL RIGHT OF WAY _____	10



**LOCATION MAP**  
 SCALE IN MILES  
 0 1 2



**UNDERGROUND UTILITIES**  
 TWO WORKING DAYS BEFORE YOU DIG  
 Call 800-362-2764 (Toll free)  
 OHIO UTILITIES PROTECTION SERVICE  
 Non-Members Must be called directly.

**ACQUIRING AGENCY: STATE OF OHIO**

APPROVED \_\_\_\_\_ DATE \_\_\_\_\_  
 DIRECTOR, DEPARTMENT OF TRANSPORTATION

APPROVED \_\_\_\_\_ DATE \_\_\_\_\_  
 ASSISTANT DEPUTY DIRECTOR  
 REAL ESTATE ADMINISTRATION

PLANS PREPARED BY  
 STICKLEN-BELSHEIM & ASSOCIATES  
 COLUMBUS, OHIO

**INDEXED ON MAP**  
 874 1P-1

DEPARTMENT OF TRANSPORTATION  
 FEDERAL HIGHWAY ADMINISTRATION

APPROVED: \_\_\_\_\_  
 DIVISION ADMINISTRATOR \_\_\_\_\_ DATE \_\_\_\_\_

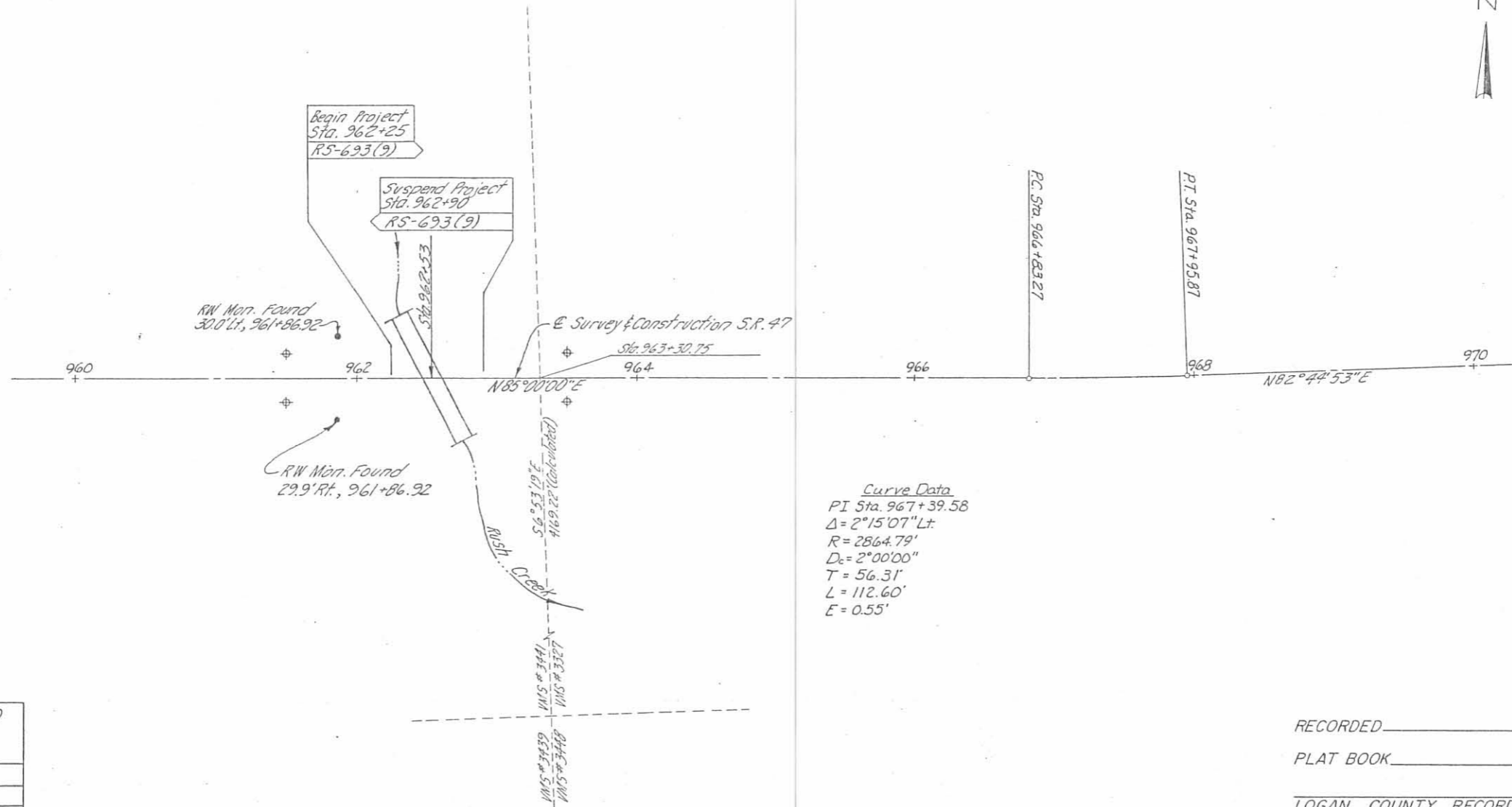
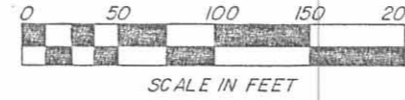
Project \_\_\_\_\_  
 Date of Letting \_\_\_\_\_ 19\_\_\_\_, Contract No. \_\_\_\_\_  
 STICKLEN - BELSHEIM & ASSOCIATES

# CENTER LINE SURVEY PLAT

## LOGAN COUNTY

### JEFFERSON TOWNSHIP

#### VIRGINIA MILITARY SURVEY NOS. 3327 AND 3441



CENTER LINE REFERENCE MONUMENTS ARE TO BE SET AT THE FOLLOWING LOCATIONS BY A REGISTERED SURVEYOR

LOCATION	OFFSET
Sta. 961+50	18' Lt. & 18' Rt.
Sta. 963+50	18' Lt. & 18' Rt.

RECORDED \_\_\_\_\_ 19 \_\_\_\_\_

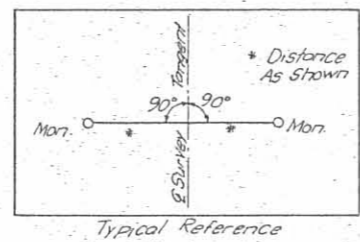
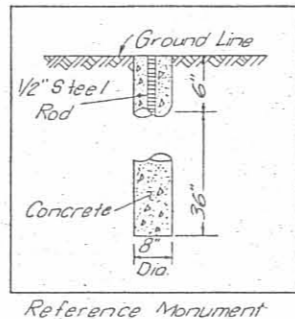
PLAT BOOK \_\_\_\_\_ PAGE \_\_\_\_\_

LOGAN COUNTY RECORDER \_\_\_\_\_ DATE \_\_\_\_\_

LOGAN COUNTY ENGINEER \_\_\_\_\_ DATE \_\_\_\_\_

I hereby certify that this is a true delineation of a center line survey made for the State of Ohio in 1988

\_\_\_\_\_  
DATE \_\_\_\_\_



SEAL

CENTER LINE SURVEY PLAT

INDEXED ON MAP  
874 1p.2

# PROPERTY MAP

## LOGAN COUNTY

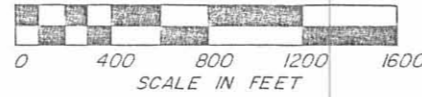
### JEFFERSON TOWNSHIP

#### VIRGINIA MILITARY SURVEY NOS. 3327 & 3441

ST	LOG-71-10.22 ETC.	OHIO	(39)
DATE			(47)
CHKD BY		FHWA REGION 5	
DATE			(2)
			(10)

FEDERAL PROJECT NO. RS-693(9)  
STATE JOB NO. 07687(0)

NOTE: The location of the underground utilities shown on the plans are as obtained from the owners of the utility as required by Section 153.64 of the Ohio Revised Code.



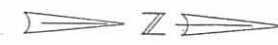
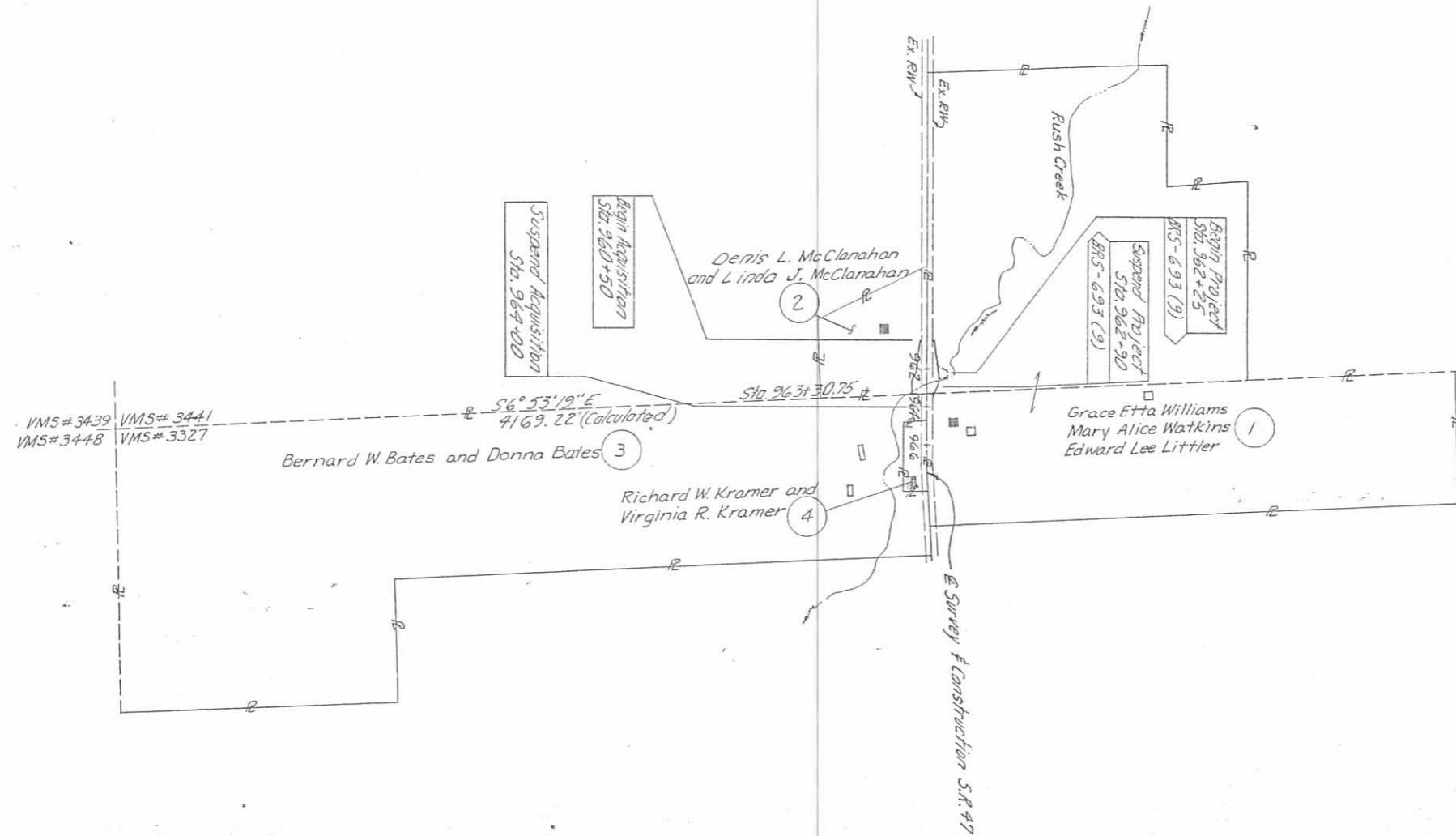
UTILITIES

Telephone

United Telephone Co., of Ohio  
125 N. Main St.  
Bellevue, Ohio 43311  
513-492-1161

Electric

The Dayton Power and Light Co.  
P.O. Box 1247  
Court House Plaza, S.W.  
Dayton, Ohio 45401  
513-227-2498



Building Legend

- Residence
- Outbuilding
- WD = Warranty Deed
- T = Temporary Agreement
- X = Channel Easement

02/27/92	Legends & Building Added.	MLD
DATE	REVISION	BY
COMPLETION DATE		

PROPERTY MAP

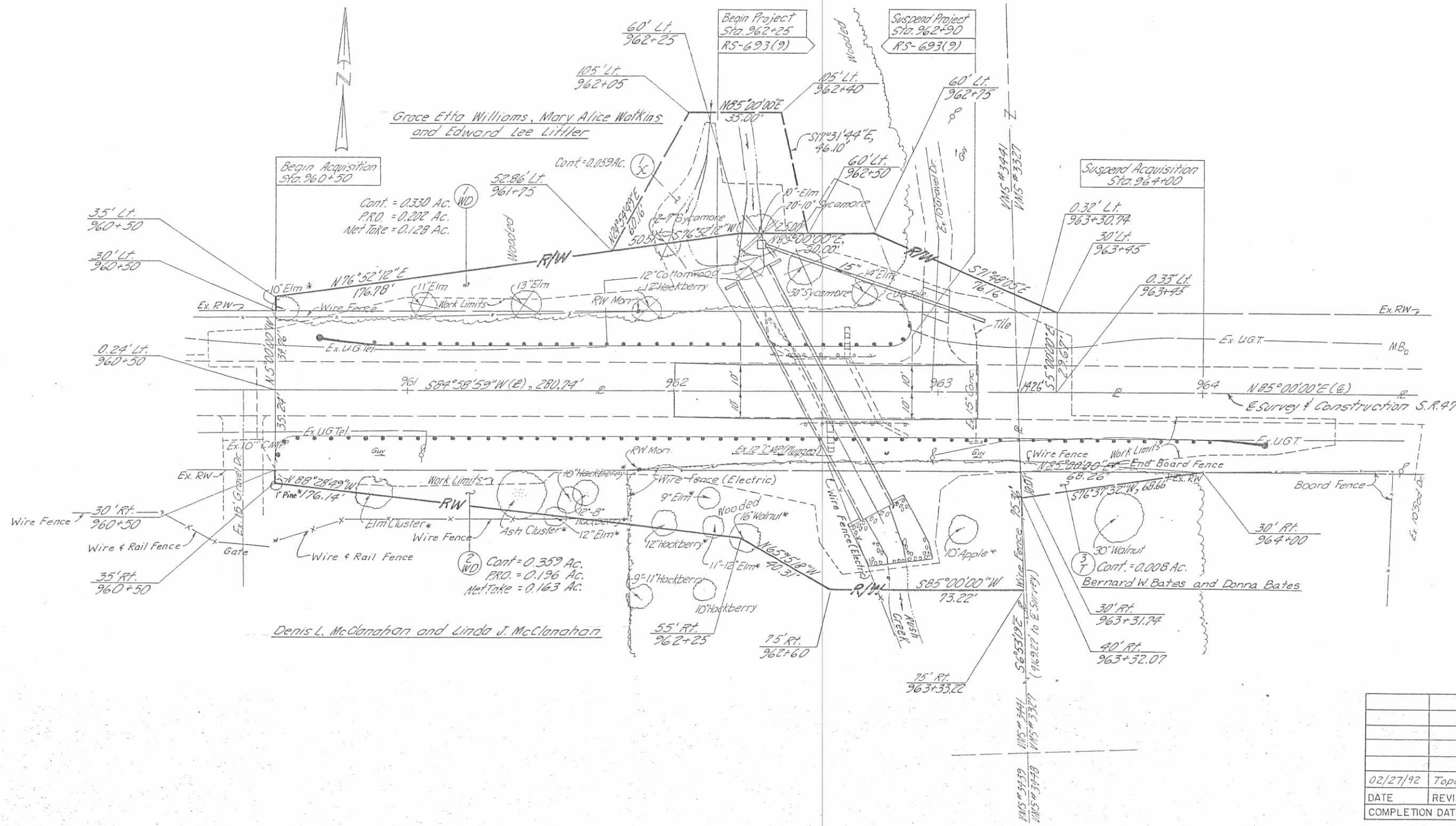
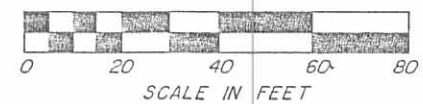
INDEXED ON MAP  
074 1P-3

LOGAN COUNTY  
JEFFERSON TOWNSHIP  
VIRGINIA MILITARY SURVEY NOS. 3327 & 3441

DATE		40
CHKD. BY		77
DATE		

FHWA REGION 5

3  
10



\* Do Not Disturb

02/27/92	Topo Added.	MLD
DATE	REVISION	BY

RW Sta. 960+00 to Sta. 965+00

STICKLEN - BELSHEIM & ASSOCIATES

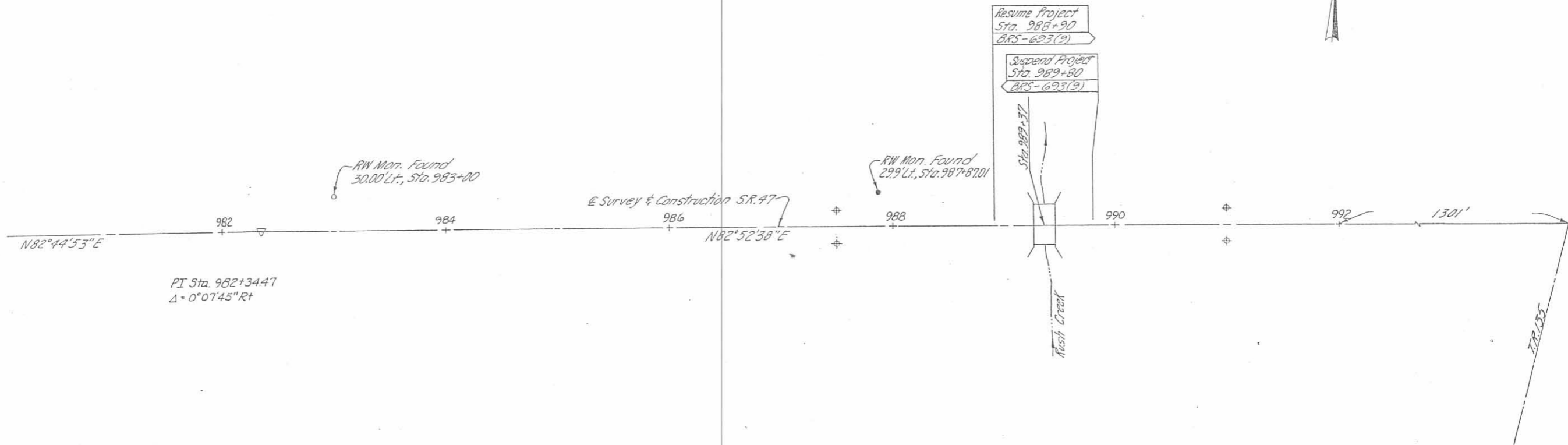
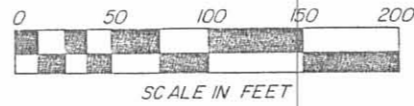
**INDEXED ON MAP**  
874 1P-4

# CENTER LINE SURVEY PLAT

## LOGAN COUNTY

### JEFFERSON TOWNSHIP

#### VIRGINIA MILITARY SURVEY NO. 3327



ENTER LINE REFERENCE MONUMENTS ARE TO BE SET AT THE FOLLOWING LOCATIONS BY A REGISTERED SURVEYOR

LOCATION	OFFSET
97+50	15' Lt. & 15' Rt.
91+00	15' Lt. & 15' Rt.

⊕ Reference Monument

Item 604 Reference Monument. Total = 4

STICKLEN - BELSHEIM & ASSOCIATES

INDEXED ON MAP  
874 IP.5

RECORDED \_\_\_\_\_ 19\_\_\_\_

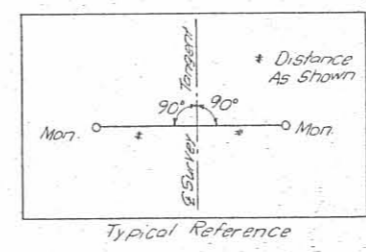
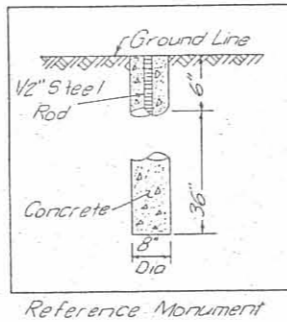
PLAT BOOK \_\_\_\_\_ PAGE \_\_\_\_\_

LOGAN COUNTY RECORDER \_\_\_\_\_ DATE \_\_\_\_\_

LOGAN COUNTY ENGINEER \_\_\_\_\_ DATE \_\_\_\_\_

I hereby certify that this is a true delineation of a center line survey made for the State of Ohio in 1988

\_\_\_\_\_  
DATE \_\_\_\_\_



SEAL

**CENTER LINE SURVEY PLAT**

**LESLIE H. GEESLIN**

REGISTERED SURVEYOR 5248

P. O. BOX 274

RUSHSYLVANIA, OHIO 43347

TELEPHONE: (937) 468-2793

COUNTRYTYME SURVEY

August 27, 1997

Tract 1

The following described real estate situated in the State of Ohio, County of Logan, Townships of Jefferson and Rushcreek, being part of Virginia Military Surveys 3441 and 3327 and more particularly described as follows:

Beginning at a stone found in the centerline of County Highway 25 at the southwest corner of Richard Renkert's 21.71 acre tract as described in D. B. Vol. 383 page 116.

Thence with said Renkert's lines the following 3 courses:

1. N. 86° 43' 52" E. 601.97 feet to an 8 inch wood post found, passing a 5/8 inch iron bar set at 30.02 feet.
2. N. 5° 26' 44" W. 424.76 feet to an 8 inch wood post found.
3. N. 83° 45' 33" E. 981.54 feet to a 5/8 inch iron bar set in the east line of said V. M. S. 3441 and the west line of said V. M. S. 3327.

Thence with said V. M. S. line, said Renkert's east line and the east line of Central Conference Church of United Brethren in Christ, Inc's 15.00 acre tract as described in D. B. Vol. 355 Page 84 N. 8° 31' 49" W. 1057.24 feet to a 5/8 inch iron bar found at said Church's northeast corner, the northeast corner of said V. M. S. 3441 and the northwest corner of said V. M. S. 3327, in the south line of Virginia Military Survey 3220.

Thence with the south line of said V. M. S. 3220 and the north line of said V. M. S. 3327 N. 84° 03' 13" E. 749.75 feet to a 6 inch wood post found at the northwest corner of Cora T. McClure's 69.27 acre tract as described in O. R. Vol. 162 Page 122.

Thence with said McClure's west line S. 7° 32' 55" E. 1876.64 feet to a 5/8 inch iron bar set.

Thence S. 83° 58' 43" W. 2344.07 feet to a mag nail set in the centerline of said C. H. 25, passing a 5/8 inch iron bar set at 2314.07 feet.

Thence with the centerline of said C. H. 25 N. 5° 32' 38" W. 421.15 feet to the place of beginning.


Containing 56.082 acres more or less of which 0.290 acre is in the right of way of County Highway 25, 24.479 acres are in Virginia Military Survey 3441, Jefferson Township, 24.072 acres are in Virginia Military Survey 3327, Jefferson Township and 7.531 acres are in Virginia Military Survey 3327, Rushcreek Township.

The above described 56.082 acre tract being part of Edward Lee Littler, et al's 101.56 acre tract as described in D. B. Vol. 306 Page 395.

Bearings are based on an assumed bearing (N. 5° 32' 38" W.) for the centerline of County Highway 25 in this field survey by Leslie H. Geeslin, Reg. Surveyor 5248 on August 27, 1997.



*Leslie H. Geeslin*



REC'D 9-8-97 smj ok ✓

**LESLIE H. GEESLIN**

REGISTERED SURVEYOR 5248

P. O. BOX 274

RUSHSVLVANIA, OHIO 43347

TELEPHONE: (937) 468-2793

COUNTRYTYME SURVEY

August 27, 1997

Tract 2

The following described real estate situated in the State of Ohio, County of Logan, Township of Jefferson, being part of Virginia Military Survey 3441 and more particularly described as follows:

Beginning at a 5/8 inch iron bar set at the intersection of the centerlines of State Route 47 and County Highway 25.

Thence with the centerline of said C. H. 25 N. 5° 32' 38" W. 850.00 feet to a mag nail set.

Thence N. 83° 58' 43" E. 314.07 feet to a 5/8 inch iron bar set, passing a 5/8 inch iron bar set at 30.00 feet.

Thence S. 7° 32' 55" E. 851.58 feet to a mag nail set in the centerline of said S. R. 47, passing a 5/8 inch iron bar set at 821.58 feet.

Thence with the centerline of said S. R. 47 S. 84° 11' 51" W. 343.86 feet to the place of beginning.

Containing 6.424 acres more or less of which 0.237 acre is in the right of way of State Route 47 and 0.565 acre is in the right of way of County Highway 25.

The above described 6.424 acre tract being part of Edward Lee Littler, et al's 101.56 acre tract as described in D. B. Vol. 306 Page 395.

Bearings are based on an assumed bearing (S. 84° 11' 51" W.) for the centerline of State Route 47 in this field survey by Leslie H. Geeslin, Reg. Surveyor 5248 on August 27, 1997.



*Leslie H. Geeslin*

INDEXED ON MAP  
074 2D-2

REC'D 8-28-97 *SMJ ML* ✓

**LESLIE H. GEESLIN**

REGISTERED SURVEYOR 5248

P. O. BOX 274

RUSHSVLVANIA, OHIO 43347

TELEPHONE: (937) 468-2793

COUNTRYTYME SURVEY

August 27, 1997

Tract 3

The following described real estate situated in the State of Ohio, County of Logan, Township of Jefferson, being part of Virginia Military Survey 3441 and more particularly described as follows:

Beginning at a mag nail set in the centerline of State Route 47 that is N. 84° 11' 51" E. 343.86 feet from a 5/8 inch iron bar set at the intersection of the centerlines of State Route 47 and County Highway 25.

Thence N. 7° 32' 55" W. 851.58 feet to a 5/8 inch iron bar set, passing a 5/8 inch iron bar set at 30.00 feet.

Thence N. 83° 58' 43" E. 290.00 feet to a 5/8 inch iron bar set.

Thence S. 7° 32' 55" E. 852.69 feet to a mag nail set in the centerline of said S. R. 47, passing a 5/8 inch iron bar set at 822.69 feet.

Thence with the centerline of said S. R. 47 S. 84° 11' 51" W. 290.03 feet to the place of beginning.

Containing 5.671 acres more or less of which 0.200 acre is in the right of way of State Route 47.

The above described 5.671 acre tract being part of Edward Lee Littler, et al's 101.56 acre tract as described in D. B. Vol. 306 Page 395.

Bearings are based on an assumed bearing (S. 84° 11' 51" W.) for the centerline of State Route 47 in this field survey by Leslie H. Geeslin, Reg. Surveyor 5248 on August 27, 1997.



*Leslie H. Geeslin*

JEFFERSON\03\CTYME3.SAM

JEFFERSN\04\CTYME3.SAM

RUSHCRK\32\CTYME3.SAM

INDEXED ON MAP  
074 203



**LESLIE H. GEESLIN**

REGISTERED SURVEYOR 5248

P. O. BOX 274

RUSHSVLVANIA, OHIO 43347

TELEPHONE: (937) 468-2793

COUNTRYTYME SURVEY

August 27, 1997

Tract 4

The following described real estate situated in the State of Ohio, County of Logan, Township of Jefferson, being part of Virginia Military Survey 3441 and more particularly described as follows:

Beginning at a mag nail set in the centerline of State Route 47 that is N. 84° 11' 51" E. 633.89 feet from a 5/8 inch iron bar set at the intersection of the centerlines of State Route 47 and County Highway 25.

Thence N. 7° 32' 55" W. 852.69 feet to a 5/8 inch iron bar set, passing a 5/8 inch iron bar set at 30.00 feet.

Thence N. 83° 58' 43" E. 290.00 feet to a 5/8 inch iron bar set.

Thence S. 7° 32' 55" E. 853.80 feet to a mag nail set in the centerline of said S. R 47, passing a 5/8 inch iron bar set at 823.80 feet.

Thence with the centerline of said S. R. 47 S. 84° 11' 51" W. 290.03 feet to the place of beginning.

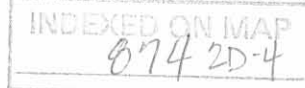
Containing 5.678 acres more or less of which 0.200 acre is in the right of way of State Route 47.

The above described 5.678 acre tract being part of Edward Lee Littler, et al's 101.56 acre tract as described in D. B. Vol. 306 Page 395.

Bearings are based on an assumed bearing (S. 84° 11' 51" W.) for the centerline of State Route 47 in this field survey by Leslie H. Geeslin, Reg. Surveyor 5248 on August 27, 1997.



*Leslie H. Geeslin*



**LESLIE H. GEESLIN**

REGISTERED SURVEYOR 5248

P. O. BOX 274

RUSHSVLVANIA, OHIO 43347

TELEPHONE: (937) 468-2793

COUNTRYTYME SURVEY

August 27, 1997

Tract 5

The following described real estate situated in the State of Ohio, County of Logan, Township of Jefferson, being part of Virginia Military Survey 3441 and more particularly described as follows:

Beginning at a mag nail set in the centerline of State Route 47 that is N. 84° 11' 51" E. 923.92 feet from a 5/8 inch iron bar set at the intersection of the centerlines of State Route 47 and County Highway 25.

Thence N. 7° 32' 55" W. 853.80 feet to a 5/8 inch iron bar set, passing a 5/8 inch iron bar set at 30.00 feet.

Thence N. 83° 58' 43" E. 290.00 feet to a 5/8 inch iron bar set.

Thence S. 7° 32' 55" E. 854.91 feet to a mag nail set in the centerline of said S. R 47, passing a 5/8 inch iron bar set at 824.91 feet.

Thence with the centerline of said S. R. 47 S. 84° 11' 51" W. 290.03 feet to the place of beginning.

Containing 5.686 acres more or less of which 0.200 acre is in the right of way of State Route 47.

The above described 5.686 acre tract being part of Edward Lee Littler, et al's 101.56 acre tract as described in D. B. Vol. 306 Page 395.

Bearings are based on an assumed bearing (S. 84° 11' 51" W.) for the centerline of State Route 47 in this field survey by Leslie H. Geeslin, Reg. Surveyor 5248 on August 27, 1997.



*Leslie H. Geeslin*

**LESLIE H. GEESLIN**

REGISTERED SURVEYOR 5248

P. O. BOX 274

RUSHSVLVANIA, OHIO 43347

TELEPHONE: (937) 468-2793

COUNTRYTYME SURVEY

August 27, 1997

Tract 6

The following described real estate situated in the State of Ohio, County of Logan, Township of Jefferson, being part of Virginia Military Survey 3441 and more particularly described as follows:

Beginning at a mag nail set in the centerline of State Route 47 that is N. 84° 11' 51" E. 1213.95 feet from a 5/8 inch iron bar set at the intersection of the centerlines of State Route 47 and County Highway 25.

Thence N. 7° 32' 55" W. 854.91 feet to a 5/8 inch iron bar set, passing a 5/8 inch iron bar set at 30.00 feet.

Thence N. 83° 58' 43" E. 290.00 feet to a 5/8 inch iron bar set.

Thence S. 7° 32' 55" E. 812.59 feet to a 5/8 inch iron bar set in the north line of the State of Ohio's 0.330 acre tract as described in O. R. Vol. 177 Page 858.

Thence with the north line of said 0.330 acre tract S. 76° 06' 50" W. 59.72 feet to a 5/8 inch iron bar found.

Thence with the west line of said 0.330 acre tract S. 5° 43' 00" E. 35.01 feet to a p. k. nail found in the centelrine of said S. R. 47, passing a 5/8 inch iron bar found at 5.03 feet.

Thence with the centerline of said S. R. 47 S. 84° 11' 51" W. 229.53 feet to the place of beginning.

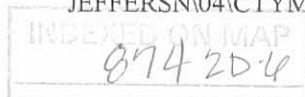
Containing 5.639 acres more or less of which 0.158 acre is in the right of way of State Route 47.

The above described 5.639 acre tract being part of Edward Lee Littler, et al's 101.56 acre tract as described in D. B. Vol. 306 Page 395.

Bearings are based on an assumed bearing (S. 84° 11' 51" W.) for the centerline of State Route 47 in this field survey by Leslie H. Geeslin, Reg. Surveyor 5248 on August 27, 1997.



*Leslie H. Geeslin*



**LESLIE H. GEESLIN**

REGISTERED SURVEYOR 5248

P. O. BOX 274

RUSHSVLVANIA, OHIO 43347

TELEPHONE: (937) 468-2793

COUNTRYTYME SURVEY

August 27, 1997

Tract 7

The following described real estate situated in the State of Ohio, County of Logan, Township of Jefferson, being part of Virginia Military Surveys 3441 and 3327 and more particularly described as follows:

Commencing at a mag nail set in the centerline of State Route 47 at the southwest corner of Cora T. McClure's 69.27 acre tract as described in O. R. Vol. 162 Page 122

Thence with the centerline of said S. R. 47 S. 81° 57' 13" W. 242.66 feet to a mag nail set.

Thence again with the centerline of said S. R. 47 S. 84° 16' 19" W. 337.31 feet to a mag nail set for the place of beginning.

Thence with the centerline of said S. R. 47 S. 84° 16' 19" W. 55.51 feet to a p. k. nail found at the southeast corner of the State of Ohio's 0.330 acre tract as described in O. R. Vol. 177 Page 858.

Thence with the east line of said 0.330 acre tract N. 5° 43' 25" W. 29.63 feet to a 5/8 inch iron bar found.

Thence with the north line of said 0.330 acre tract, the following three courses:

1. N. 72° 34' 37" W. 76.18 feet to a 5/8 inch iron bar found.

2. S. 84° 01' 22" W. 49.98 feet to a 5/8 inch iron bar found, passing the line between Virginia Military Surveys 3327 and 3441 at 0.22 feet.

3. S. 76° 06' 50" W. 117.05 feet to a 5/8 inch iron bar set.

Thence N. 7° 32' 55" W. 812.59 feet to a 5/8 inch iron bar set.

Thence N. 83° 58' 43" E. 290.00 feet to a 5/8 inch iron bar set.

Thence S. 7° 32' 55" E. 856.85 feet to the place of beginning, passing a 5/8 inch iron bar set at 826.85 feet.


Containing 5.422 acres more or less of which 0.038 acre is in the right of way of State Route 47, 2.489 acres are in Virginia Military Survey 3327 and 2.933 acres are in Virginia Military Survey 3441

The above described 5.422 acre tract being part of Edward Lee Littler, et al's 101.56 acre tract as described in D. B. Vol. 306 Page 395.

Bearings are based on an assumed bearing (S. 84° 16' 19" W.) for the centerline of State Route 47 in this field survey by Leslie H. Geeslin, Reg. Surveyor 5248 on August 27, 1997.



*Leslie H. Geeslin*



REC'D 8-28-97 gmg on ✓

**LESLIE H. GEESLIN**

REGISTERED SURVEYOR 5248

P. O. BOX 274

RUSHSVLVANIA, OHIO 43347

TELEPHONE: (937) 468-2793

COUNTRYTYME SURVEY

August 27, 1997

Tract 8

The following described real estate situated in the State of Ohio, County of Logan, Township of Jefferson, being part of Virginia Military Survey 3327 and more particularly described as follows:

Commencing at a mag nail set in the centerline of State Route 47 at the southwest corner of Cora T. McClure's 69.27 acre tract as described in O. R. Vol. 162 Page 122

Thence with the centerline of said S. R. 47 S. 81° 57' 13" W. 242.66 feet to a mag nail set.

Thence again with the centerline of said S. R. 47 S. 84° 16' 19" W. 47.27 feet to a mag nail set for the place of beginning.

Thence with the centerline of said S. R. 47 S. 84° 16' 19" W. 290.04 feet to a mag nail set.

Thence N. 7° 32' 55" W. 856.85 feet to a 5/8 inch iron bar set, passing a 5/8 inch iron bar set at 30.00 feet.

Thence N. 83° 58' 43" E. 290.00 feet to a 5/8 inch iron bar set.

Thence S. 7° 32' 55" E. 858.34 feet to the place of beginning, passing a 5/8 inch iron bar set at 828.34 feet.

Containing 5.707 acres more or less of which 0.200 acre is in the right of way of State Route 47.

The above described 5.707 acre tract being part of Edward Lee Littler, et al's 101.56 acre tract as described in D. B. Vol. 306 Page 395.

Bearings are based on an assumed bearing (S. 84° 16' 19" W.) for the centerline of State Route 47 in this field survey by Leslie H. Geeslin, Reg. Surveyor 5248 on August 27, 1997.



*Leslie H. Geeslin*

874 20-B

REC ID 0-28-97 smy all

**LESLIE H. GEESLIN**  
REGISTERED SURVEYOR 5248  
P. O. BOX 274  
RUSHSVLVANIA, OHIO 43347  
TELEPHONE: (937) 468-2793

COUNTRYTYME SURVEY  
August 27, 1997  
Tract 9

The following described real estate situated in the State of Ohio, County of Logan, Township of Jefferson, being part of Virginia Military Survey 3327 and more particularly described as follows:

Beginning at a mag nail set in the centerline of State Route 47 at the southwest corner of Cora T. McClure's 69.27 acre tract as described in O. R. Vol. 162 Page 122

Thence with the centerline of said S. R. 47 S. 81° 57' 13" W. 242.66 feet to a mag nail set.

Thence again with the centerline of said S. R. 47 S. 84° 16' 19" W. 47.27 feet to a mag nail set.

Thence N. 7° 32' 55" W. 858.34 feet to a 5/8 inch iron bar set, passing a 5/8 inch iron bar set at 30.00 feet.

Thence N. 83° 58' 43" E. 290.00 feet to a 5/8 inch iron bar set in said McClure's west line

Thence with said McClures west line S. 7° 32' 55" E. 850.00 feet to the place of beginning, passing a 8 inch wood corner post found at 823.28 feet.

Containing 5.690 acres more or less of which 0.200 acre is in the right of way of State Route 47.


The above described 5.690 acre tract being part of Edward Lee Littler, et al's 101.56 acre tract as described in D. B. Vol. 306 Page 395.

Bearings are based on an assumed bearing (S. 84° 16' 19" W.) for the centerline of State Route 47 in this field survey by Leslie H. Geeslin, Reg. Surveyor 5248 on August 27, 1997.



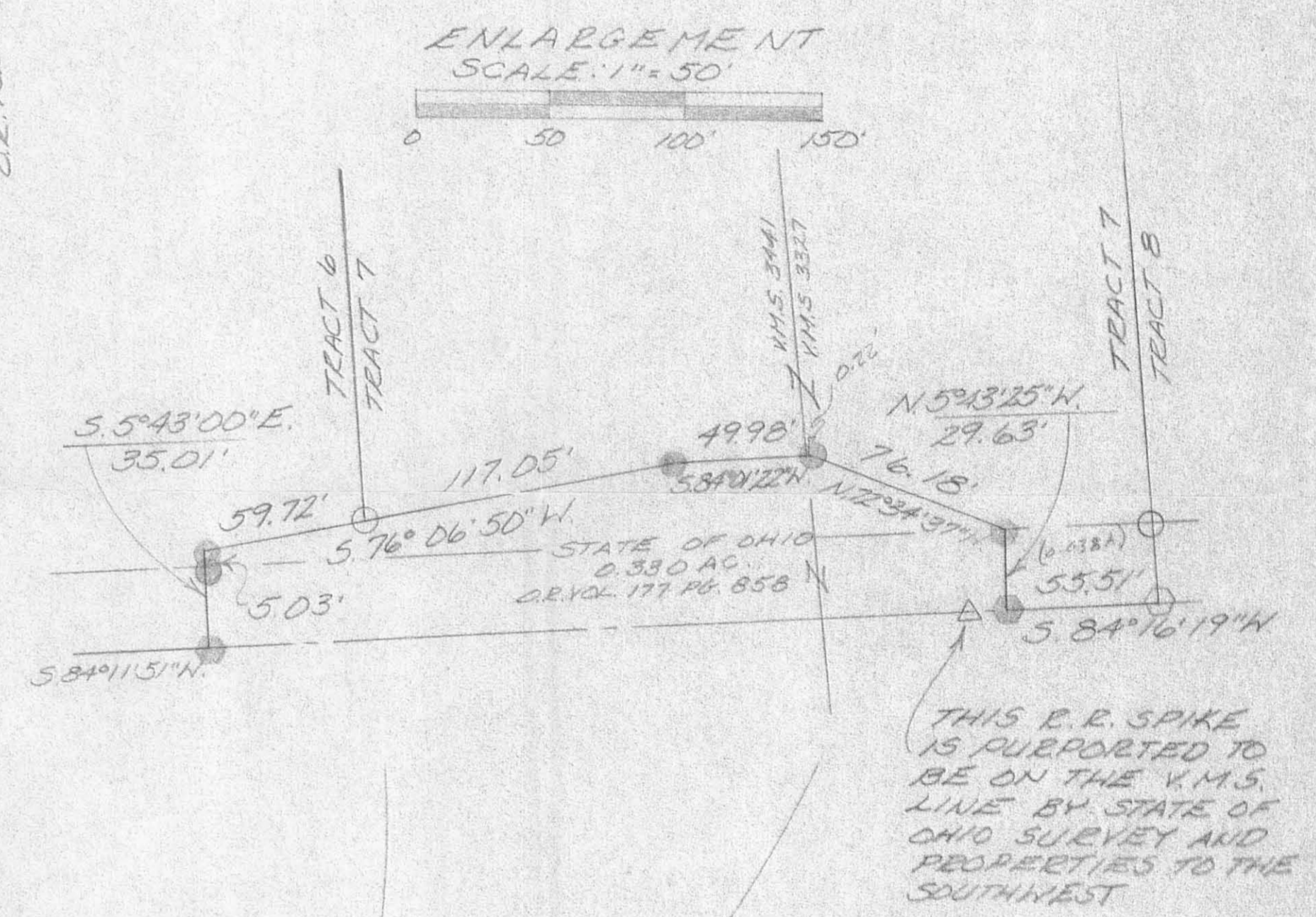
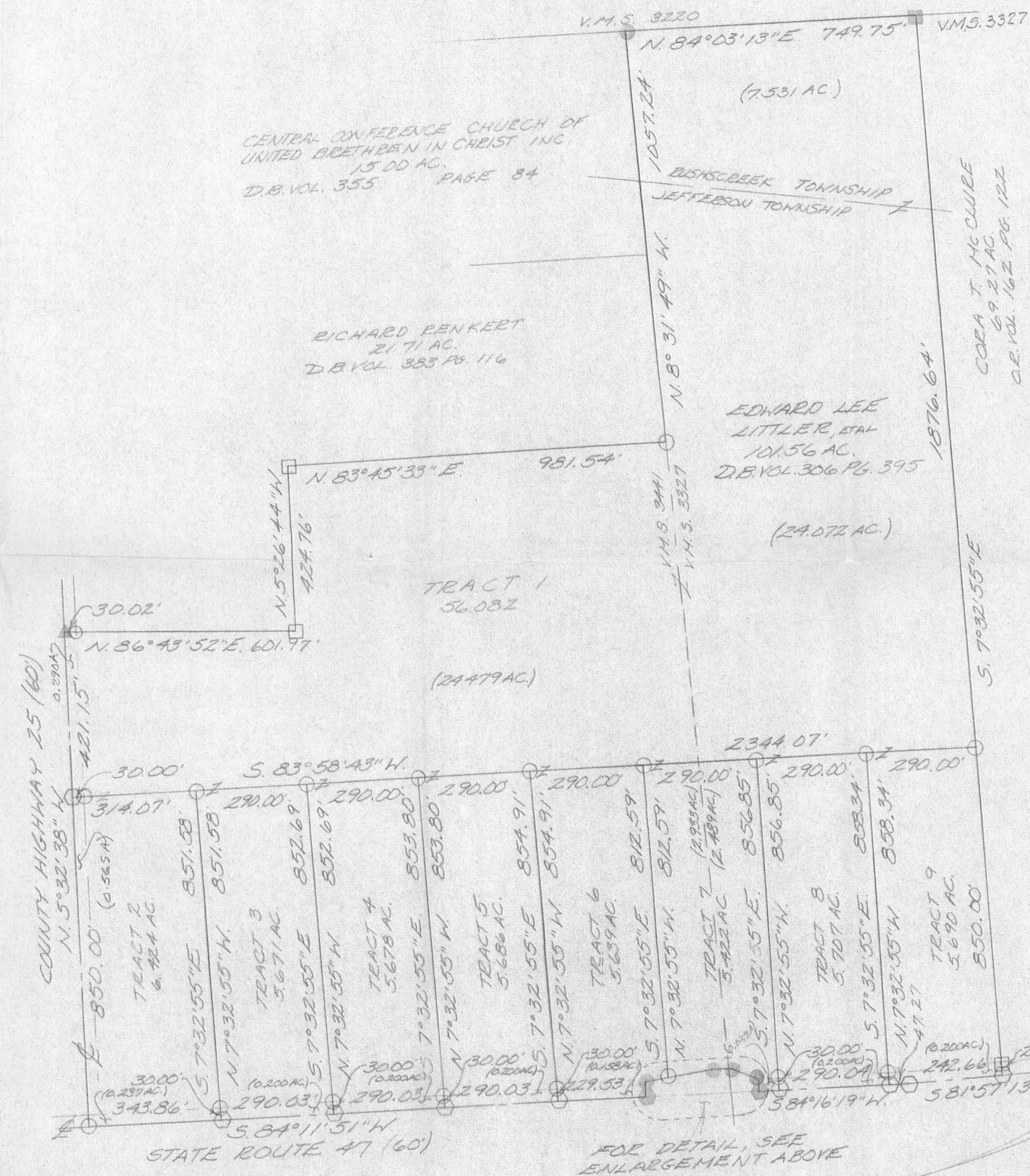
*Leslie H. Geeslin*

INDEXED ON MAP  
074 20-9



- LEGEND:
- △ I.E. SPIKE FOUND
  - ▲ STONE FOUND
  - 8 INCH WOOD POST FOUND
  - 4 INCH WOOD POST FOUND
  - 5/8 INCH IRON BAR FOUND
  - P.K. NAIL FOUND
  - MAG NAIL SET
  - 5/8 INCH IRON BAR SET

SURVEY OF NINE TRACTS IN VIRGINIA MILITARY SURVEYS 3441 AND 3327, JEFFERSON AND BUSHCREEK TOWNSHIPS, LOGAN COUNTY, OHIO FOR COUNTRYTIME, INC. ON AUGUST 27, 1997



Leslie H. Geeslin  
 LESLIE H. GEESLIN  
 BUSHYK VANIA, OH  
 (937) 468-2793

INDEXED ON MAP 894 28