

Rec'd 10-27-00

Lee Surveying and Mapping Co., Inc.

Land Surveys • Topography • Subdivisions • Construction Layout

117 N. Madriver St.
Bellefontaine OH 43311



Phone: (937) 593-7335
Fax: (937) 593-7444

BARNEY 7.000 ACRES

Lying in the Virginia Survey 9956, Rushcreek Township, Logan County, Ohio.

Being out of the Robert M. Lautenschlager original 65.78 acre tract as deeded and described in Volume 376, Page 753 of the Logan County Records of Deeds and being more particularly described as follows:

Beginning at a stone found on the north line of Virginia Military Survey 9936, the centerline of County Highway 12 (42 feet wide), and the northeast corner of the Robert Lewis Stanfield 100 acre tract, (Vol. 204, Page 167),

THENCE, with the north line of Virginia Military Survey 9936 and the north line of the said 100 acre tract, N 79°-43'-00" W, a distance of 595.95 feet to a 5/8 inch iron rod set, passing a 5/8 inch iron rod set a distance of 30.18 feet,

THENCE, N 10°-17'-00" E, a distance of 538.50 feet to a 5/8 inch iron rod set,

THENCE, S 79°-43'-00" E, a distance of 536.54 feet to a railroad spike set at the center-line of County Highway 12, passing a 5/8 inch iron rod set a distance of 506.36 feet,

THENCE, with the center-line of County Highway 12, S 3°-59'-14" W, a distance of 541.76 feet to the point of beginning.


Containing 7.000 acres of which 0.261 acre is within the highway right-of-way.

The basis for bearings is the north line of Virginia Military Survey 9936 being N 79°-43'-00" W, and all other bearings are from angles and distances measured in a field survey by Lee Surveying and Mapping Co., Inc. on October 10, 2000.

Description prepared by:

A handwritten signature in black ink, appearing to read 'Jeffrey I. Lee'.

Jeffrey I. Lee
Professional Surveyor 6359
October 16, 2000



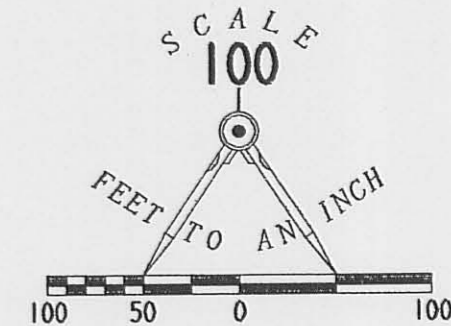
INDEXED ON MAP
9340

L-3037

ORIGINAL STAMP IN GREEN

REC'D 10-27-00 SMY OKV

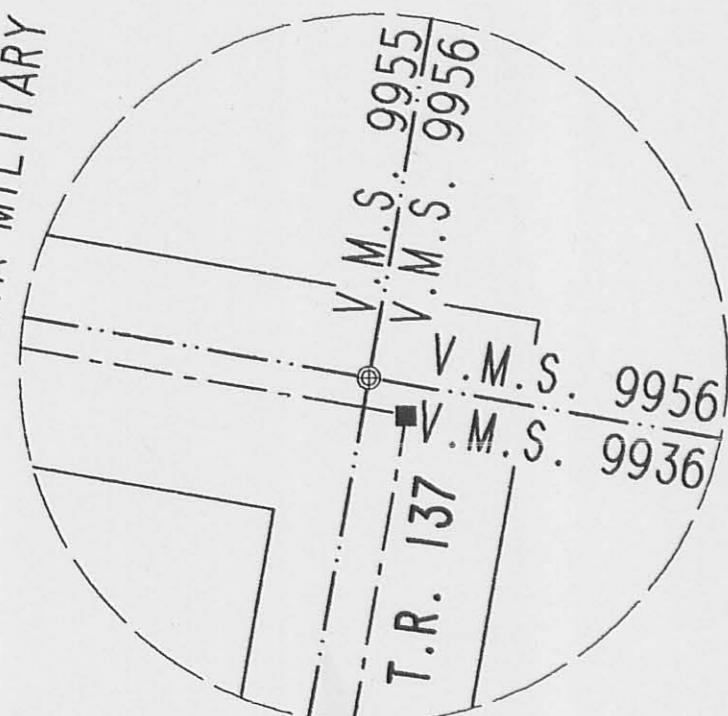
ROBERT M. LAUTENSCHLAGER
ORIGINAL 65.78 ACRES
VOL. 376, PAGE 753



LEGEND

- ⊕ CONCRETE MONUMENT FOUND
- 5/8 INCH IRON ROD SET
- ⊗ RAILROAD SPIKE FOUND
- 1-1/2 INCH PIPE FOUND
- ⊙ RAILROAD SPIKE SET
- 1/2 INCH IRON BAR FOUND
- ⊠ STONE FOUND

VIRGINIA MILITARY SURVEY 9955
VIRGINIA MILITARY SURVEY 9956



DETAIL

COUNTY HIGHWAY 12 (42' R/W)

7.000 ACRES
OF WHICH 0.251 ACRE IS WITHIN
THE HIGHWAY RIGHT-OF-WAY

SURVEY OF 7.000 ACRES OUT OF
THE ROBERT M. LAUTENSCHLAGER
ORIGINAL 65.78 ACRE TRACT
OFFICIAL RECORD 376, PAGE 753
VIRGINIA MILITARY SURVEY 9956
RUSHCREEK TOWNSHIP
LOGAN COUNTY, OHIO

VIRGINIA MILITARY SURVEY 9956
VIRGINIA MILITARY SURVEY 9936
SEE DETAIL

ROBERT LEWIS STANFFIELD
100 ACRES
VOL. 204, PAGE 167

595.95'
N 79° 43' 00" W
BASIS FOR BEARINGS



SURVEY BY:

JEFFREY I. LEE
PROFESSIONAL SURVEYOR 6359
OCTOBER 13, 2000

COPYRIGHT 2000 BY:
LEE SURVEYING & MAPPING CO., INC.
117 North Madriver Street
BELLEFONTAINE, OHIO 43311
(937) 593-7335

2 WORKING DAYS
BEFORE YOU DIG
CALL TOLL FREE **800-362-2764**
OHIO UTILITIES PROTECTION SERVICE.

INDEXED ON MAP
9340

ORIGINAL STAMP IN GREEN

D-389

DBARNEY

L-3037-3