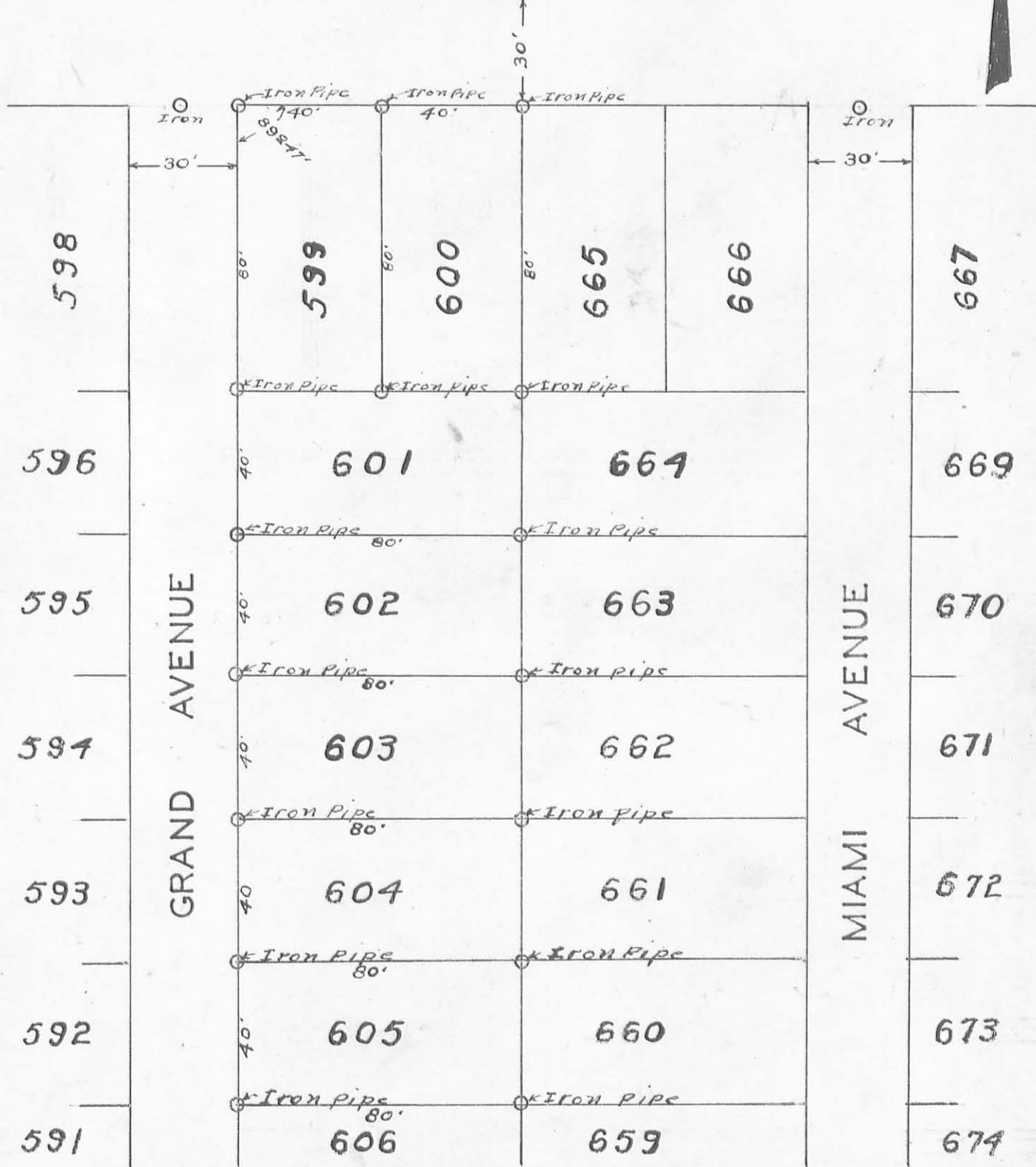


SURVEY OF LOTS 599 TO 605
NICHELSONS 1ST. ADDITION TO RUSSELL POINT
WASHINGTON TOWNSHIP
SECTION 2 TOWN 7 RANGE 8

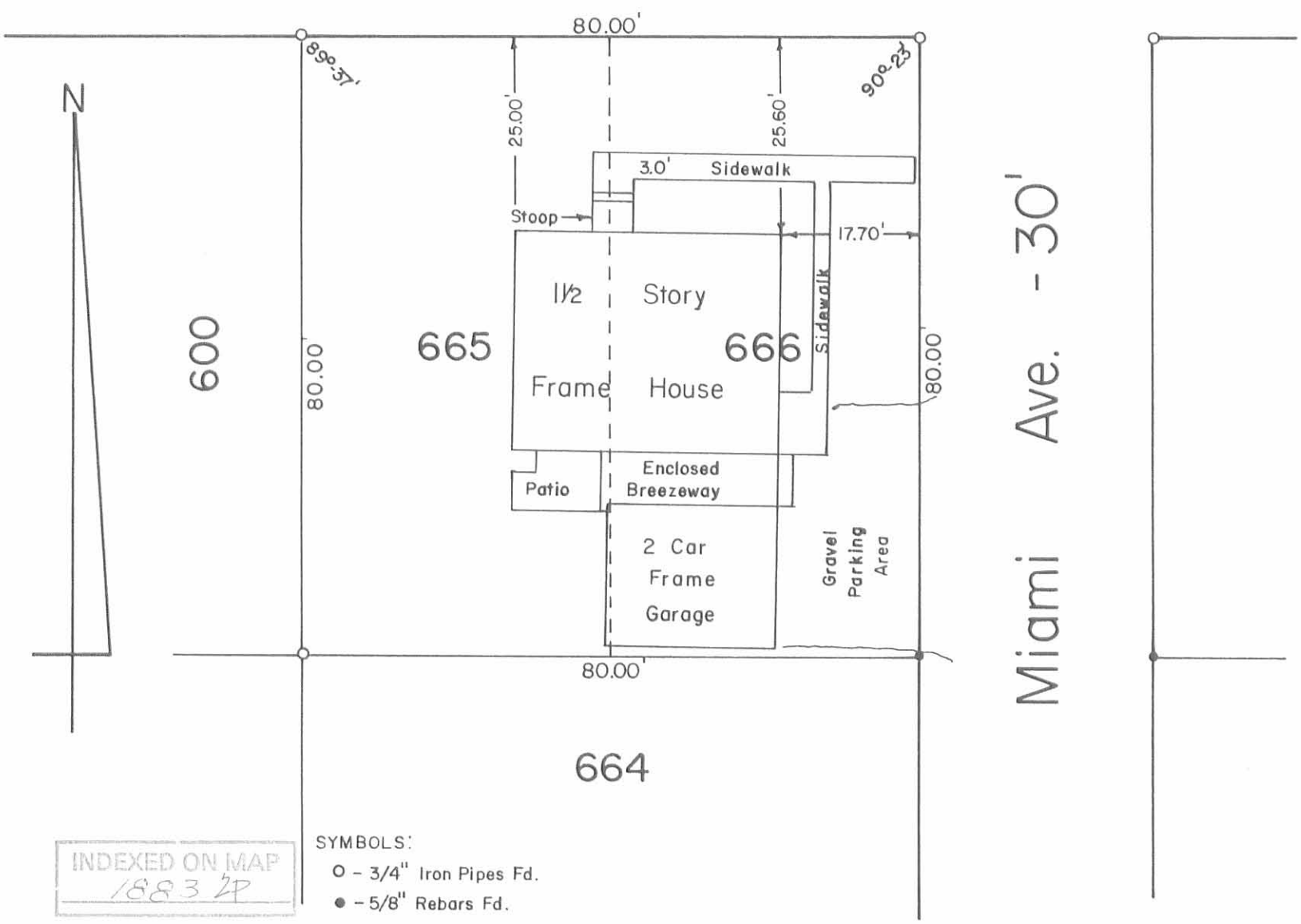


ELLIOTT ROAD



INDEXED ON MAP
1883 IP

Elliott Road - 50'



Miami Ave. - 30'

INDEXED ON MAP
1883 2P

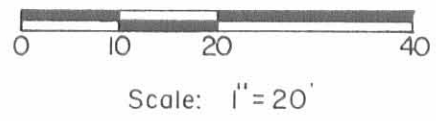
SYMBOLS:
 ○ - 3/4" Iron Pipes Fd.
 ● - 5/8" Rebars Fd.

To whom it may concern:
 I hereby certify that I have resurveyed the above premises and I find no physical encroachments.

Daniel E. Gilbert
 DANIEL E. GILBERT, P.S.
 REG. SUR. NO. 5402
 400 N. PARK ST.
 BELLEFONTAINE, OHIO 43311
 TELEPHONE: 1 (513) 593-1428



BRADFORD SURVEY
 Lots No. 665-666
 Village of Russells Point
 Washington Township
 Logan County, Ohio
 March 12, 1992



REV'D 6-23-10 SMM/AL

SECTION 36, TOWN 6, RANGE 8

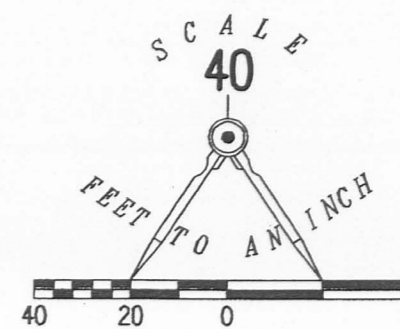
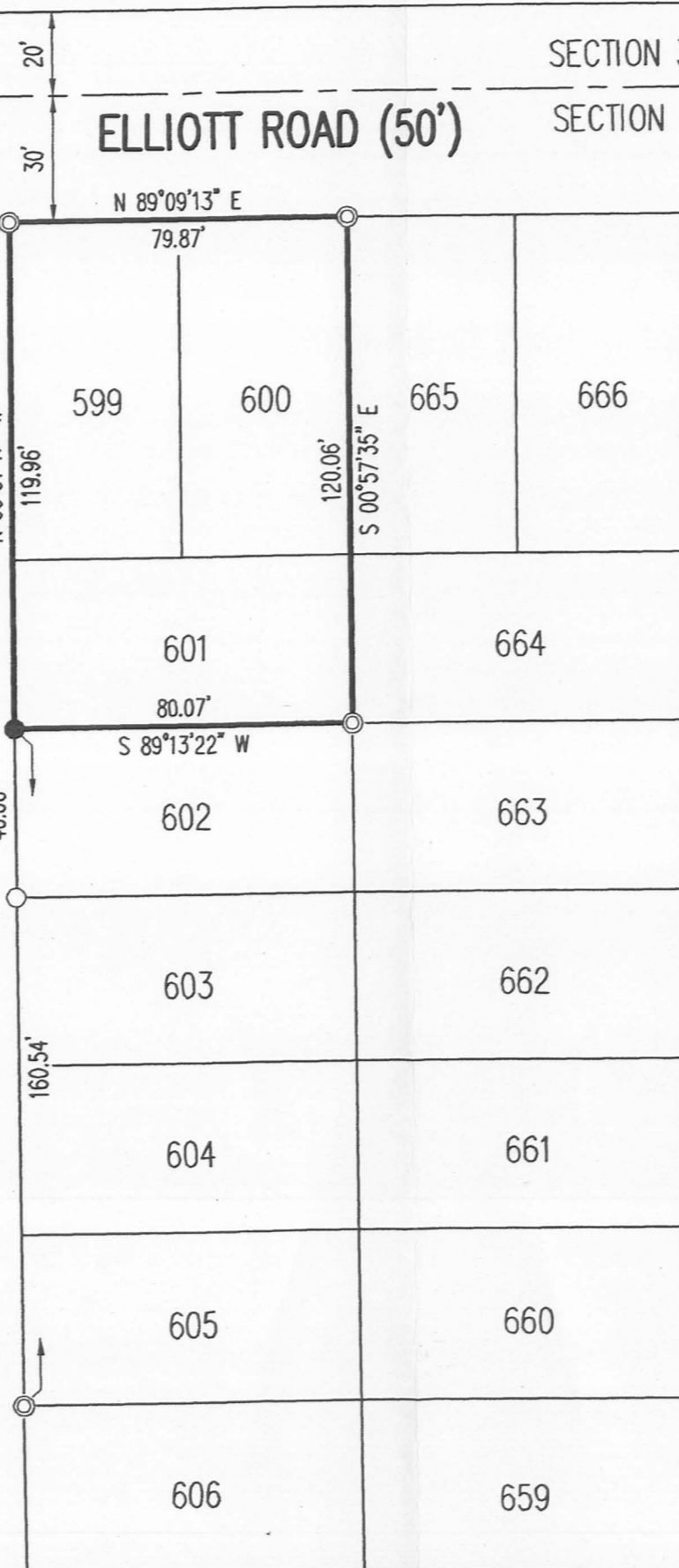
SECTION 1, TOWN 7, RANGE 8

ELLIOTT ROAD (50')

GRAND AVENUE (30')

MIAMI AVENUE (30')


(BASIS FOR BEARINGS)
N 00°51'47" W



- LEGEND:
- ⊙ 1 INCH IRON PIPE FOUND
 - 5/8 INCH IRON ROD FOUND
 - 5/8 INCH IRON ROD SET WITH PLASTIC I.D. CAP STAMPED "LSM 7437"

RETRACEMENT SURVEY OF THE
 WILLIAM E. WALSTON
 LOTS 599, 600 AND 601
 NICHELSONS 1ST ADDITION TO RUSSELLS POINT
 PLAT CABINET A, SLIDE 227
 OFFICIAL RECORD 988, PAGE 606
 SECTION 1, TOWN 7, RANGE 8
 VILLAGE OF RUSSELLS POINT
 WASHINGTON TOWNSHIP
 LOGAN COUNTY, OHIO

SURVEYED BY:
William K. Bruce
 WILLIAM K. BRUCE
 PROFESSIONAL SURVEYOR 7437
 JUNE 17, 2010



COPYRIGHT 2010 BY:
 LEE SURVEYING & MAPPING CO., INC.
 117 North Madriver Street
 BELLEFONTAINE, OHIO 43311
 (937) 593-7335
 surveys@lsminc.us
 KSS D0610 4980610 L-4980-3

2 WORKING DAYS
BEFORE YOU DIG
 CALL TOLL FREE **800-362-2764**
 OHIO UTILITIES PROTECTION SERVICE.

INDEXED ON MAP
 1883 3P